





LOCATION PHOTOS

SMU 1-12-B Pad SE SW Sec. 1 Twn. 28S Rng. 70W 6th PM Lat: 37.63688 Long: -105.17129	Oxy Permain Huerfano County, CO Date of Pictures: 12/5/2013
	
PAD NORTH	PAD EAST
	
PAD SOUTH	PAD WEST



GEO SURV Inc. 520 Stacy CT Suite B Lafayette CO 80026 ph 303 666 0379 fx 303 665 6320

G:\GEOSURV\Oxy Huerfano County\Wellplats\1-12-B\1-12-B Photos\SMU 1-12-B Pad Photos.docx 12/20/2013 10:22:00 AM