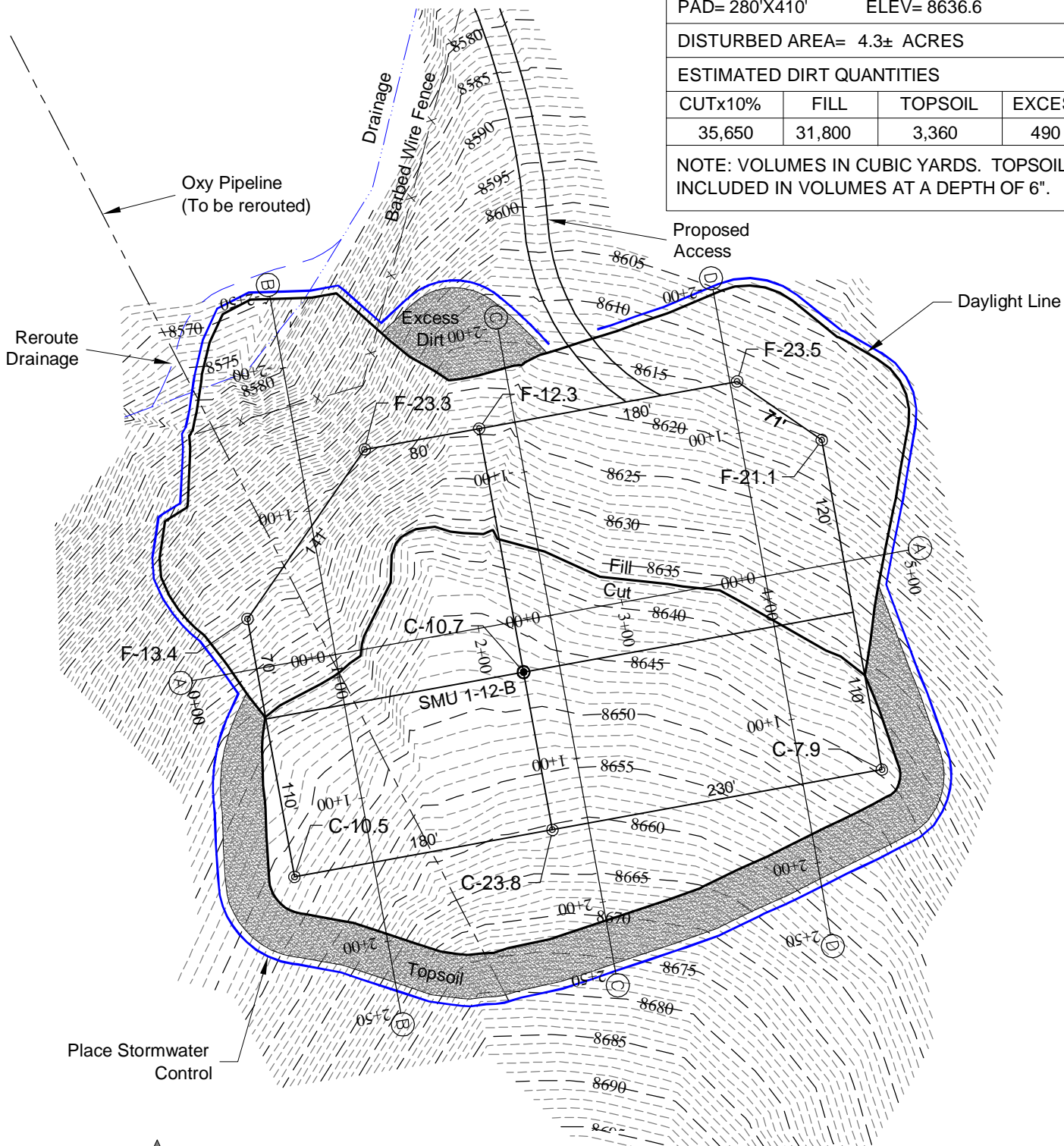


PLANT COMMUNITY:
EVERGREEN
SCRUB OAK

CONSTRUCTION LAYOUT DRAWING

1 of 3

PAD= 280'X410'		ELEV= 8636.6	
DISTURBED AREA= 4.3± ACRES			
ESTIMATED DIRT QUANTITIES			
CUTx10%	FILL	TOPSOIL	EXCESS
35,650	31,800	3,360	490
NOTE: VOLUMES IN CUBIC YARDS. TOPSOIL INCLUDED IN VOLUMES AT A DEPTH OF 6".			



NOTE:
10% ALLOWANCE IS MADE FOR SOIL EXPANSION.

12/20/13



LAND SURVEYING AND MAPPING
LAFAYETTE - WINTER PARK
Ph 303 666 0379 Fx 303 665 6320

OXY PERMIAN
SMU 1-12-B PAD

SE1/4 SW1/4 SECTION 1 T28S R70W
6th PM HUERFANO COUNTY COLORADO



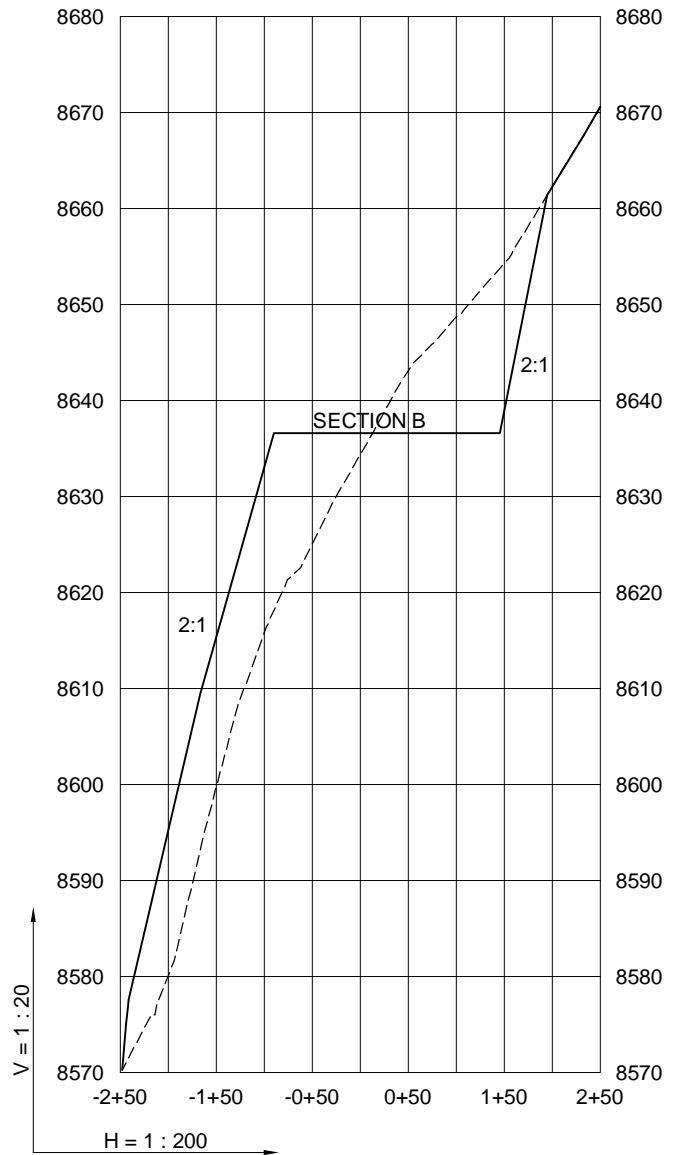
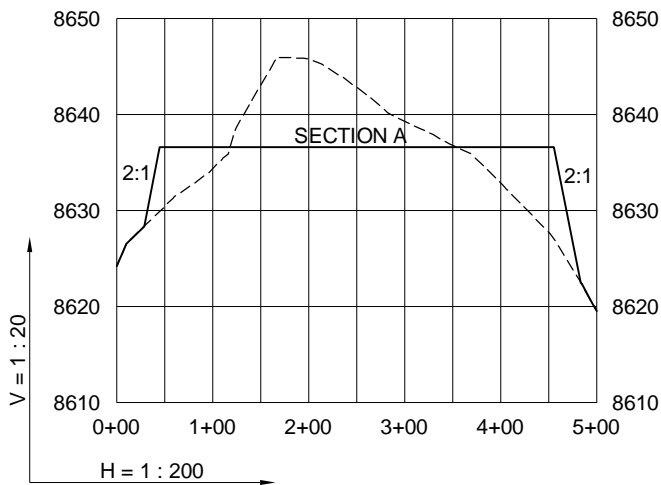
North

0 100 200

Graphic Scale in Feet
1" = 100'

CONSTRUCTION LAYOUT DRAWING

2 of 3



----- Existing Ground
 _____ Proposed Grade



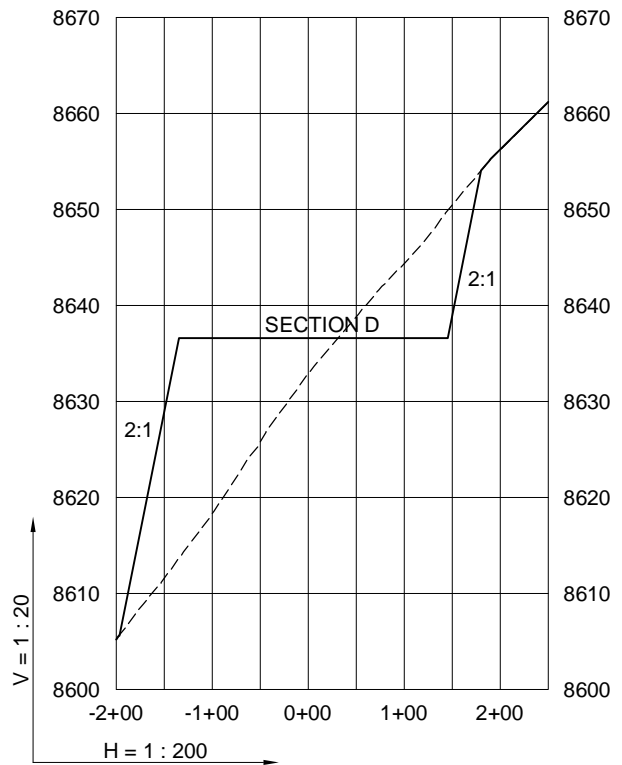
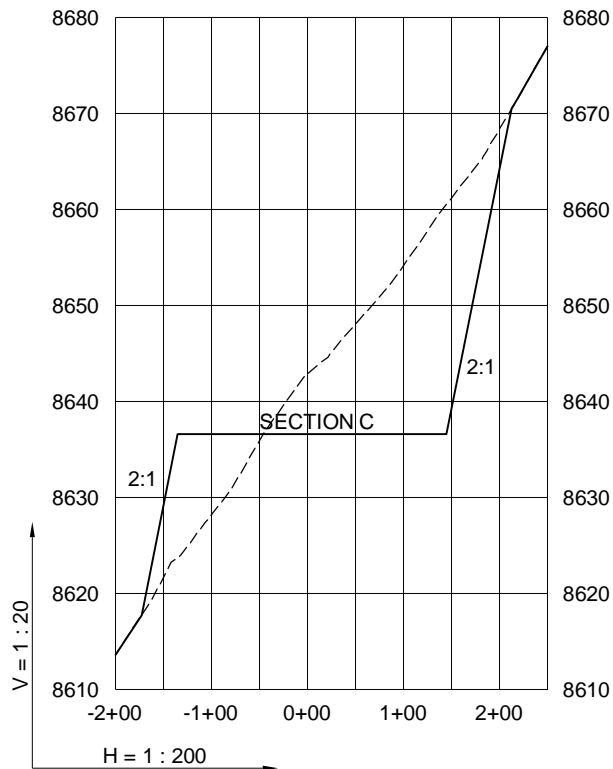
OXY PERMIAN
SMU 1-12-B PAD

SE1/4 SW1/4 SECTION 1 T28S R70W
6th PM HUERFANO COUNTY COLORADO

12/20/13

CONSTRUCTION LAYOUT DRAWING

3 of 3



----- Existing Ground
 _____ Proposed Grade



OXY PERMIAN
SMU 1-12-B PAD

SE1/4 SW1/4 SECTION 1 T28S R70W
6th PM HUERFANO COUNTY COLORADO

12/20/13