

DALEY LAND SURVEYING, INC.

PARKER, CO. 80134

303 953 9841




ACCESS ROAD MAP - HERRICK 1-8

SECTION 8, TOWNSHIP 9 SOUTH, RANGE 62 WEST OF THE 6TH PRINCIPAL MERIDIAN

Map to Accompany
OIL AND GAS LOCATION ASSESSMENT
Access Road Map

Agave Oil and Gas LLC
Herrick 1-8
871' FSL 833' FEL (SE/4 SE/4)
Sec. 8 T9S R62W
Elbert County, Colorado
Surface: Fee
Mineral Lease: Fee

LEGEND

-  New Construction (Fee) - On Lease
-  County Road (Freeze Road)
-  State Highway 86

Revised by Upstream Petroleum Management, Inc.

