




HYDROLOGY MAP MULGA 3N-23HZ



Legend

-  1000' buffer
-  Well pad (proposed)
-  Existing oil/gas well (COGCC)

Nearest Surface Water Feature

Ditch: 2050' NE, elevation: 4940'
Well elevation: 4970'

All measurements are made from
the reference well.



Date created: 3/5/2014
Created by: APC Regulatory GIS
Scale: 1:6,000
Projection: NAD83 UTM 13N