








HYDROGRAPHY:

FEATURE	PRESENT WITHIN 1,000 ft
Water Well	No 
Spring	No 
Ditch	No 
Intermittent Stream	Yes - 630 ft N 
Perennial Stream	No 
Water Body	Yes - 785 ft NE 
County Watershed	No 

Notes / Comments:

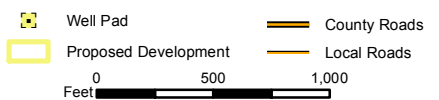


Ursa | OPERATING COMPANY

Castle Springs Federal E Pad

39.458481 -107.559065

Form 2A - Attachment E
Topographic Map Showing Surface Waters



Author: M Spinelli

Revision: 0

Date: 2/19/2014