




HYDROLOGY MAP

BAREFOOT TANK BATTERY 32C-25HZ



Legend

-  1000' buffer
-  Well pad (proposed)
-  Existing oil/gas well (COGCC)

Nearest Surface Water Feature

Ditch: 86' E Elev: 4894'
Ditch & dry lake: 582' W Elev 4902'
Ditch: 709' S Elev: 4890
Well elevation: 4903'

All measurements are made from
the reference well.



Date created: 2/19/2014
Created by: APC Regulatory GIS
Scale: 1:5,000
Projection: NAD83 UTM 13N