



VIA OVERNIGHT MAIL

February 12, 2014

Noble Energy, Inc.
Attn: Jerry Sullivan
1625 Broadway, Suite 2200
Denver, CO 80202

FEB 28 2014
~~FEB 28 2014~~

Re: Waiver Request
Carrizo Oil & Gas, Inc. Bringelson Ranch
Section 20, Township 9 North, Range 58 West, 6th P.M.

Dear Mr. Sullivan,

Carrizo Oil & Gas, Inc. ("Carrizo") hereby proposes to drill the Bringelson Ranch 12-20-9-58 Well in Section 20, Township 9 North, Range 58 West, 6th P.M ("Bringelson 12 Well"). The Bringelson 12 Well is proposed to be located 209 feet away from the existing Bringelson Ranch 2-20-11-9-58 Well, API No. 05-123-36068 ("Bringelson 2 Well").


Order No. 535-427, entered on October 28, 2013, authorized up to 14 wells within the approximate 640-acre drilling and spacing unit established for Section 20, Township 9 North, Range 58 West, 6th P.M., and provided that productive interval of a wellbore may be located no closer than 300 feet from the productive interval of any other wellbore located in the unit. Rule 318.c provides that the Director may grant a well location exception to the requirements of an order if the offset owner and/or the unit operator's mineral owners waive or consent to the location of the well.

Carrizo respectfully requests Noble's waiver of objection and consent to the location of the Bringelson 12 Well, whose productive interval is proposed to be located less 300 feet away from the Bringelson 2 Well as required by Order No. 535-427. A well location map showing the respective locations of the Bringelson 12 and Bringelson 2 Wells is attached. Please signify your waiver of objection and consent by executing the space provided below and returning two (2) originals to my attention at your earliest convenience within 20 days of the date of this letter.

Should you have any questions, please contact the undersigned at (713) 358-1046


Sincerely,

Carrizo Oil & Gas, Inc.



Ross Wardlaw
Landman

This is to certify that Noble Energy, Inc. hereby waives objection and consents to the location of the Carrizo Oil & Gas, Inc. Bringelson 12-20-9-58 Well in Section 20, Township 9 North, Range 58 West, 6th P.M whose productive interval is proposed to be located less than 300 feet away from the existing Bringelson 2-20-11-9-58 Well, API No. 05-123-36068 in Section 20, Township 9 North, Range 58 West, 6th P.M.



NJC

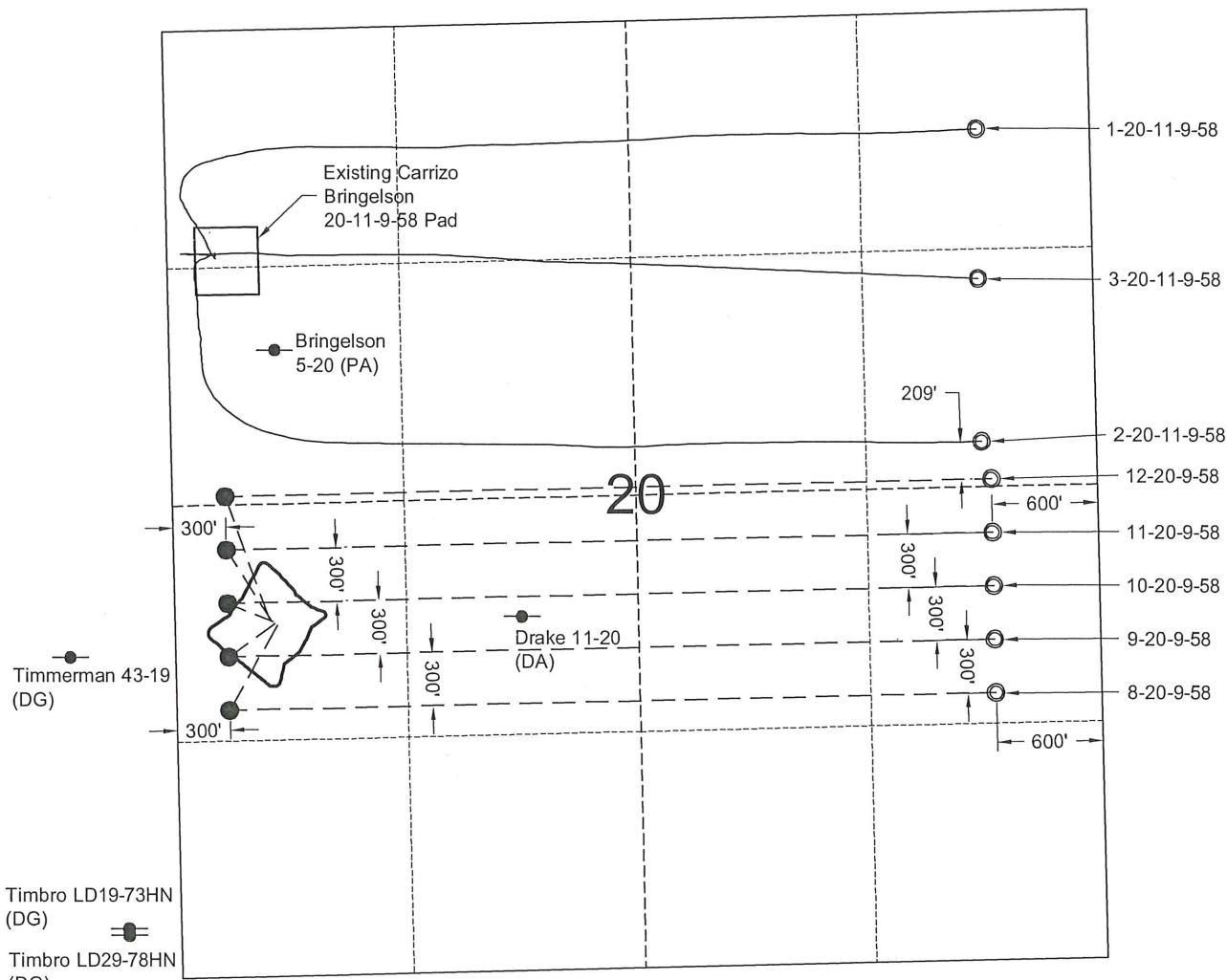
By: _____

Title: Gerald T. Sullivan

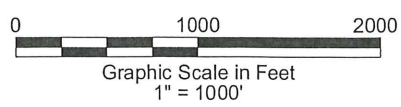
Date: Sr. Land Negotiator Advisor

2/21/2014

MULTI-WELL PLAN



- Prince 3-29 (PA)
- Location Per COGCC. Not field located.
- Landing Point
- Horizontal Lateral TD



1/23/14

GEO SURV

LAND SURVEYING AND MAPPING
 LAFAYETTE - WINTER PARK
 Ph 303 666 0379 Fx 303 665 6320

CARRIZO NIOBRARA LLC
BRINGELSON RANCH 8-20-9-58 PAD

NW1/4 SW1/4 SECTION 20 T9N R58W
6th PM WELD COUNTY COLORADO

DWG: G:\GEO SURV\Weld\North\Carrizo 11000A\Wellplans\Bringelson Ranch 8-20-9-58\Bringelson Ranch 8-20-9-58 F2A R5.dwg USER: MTC DATE: Jan 23, 2014 4:18pm