




# HYDROLOGY MAP KERBS 32C-14HZ FACILITY



## Legend

-  1000' buffer
-  Tank battery
-  Existing oil/gas well (COGCC)

## Nearest Surface Water Feature

Dam: 1110' SW  
Dam elevation: 4870'  
Facility elevation: 4890'

All measurements are made from  
the center of the facility.



Date created: 1/27/2014  
Created by: APC Regulatory GIS  
Scale: 1:5,000  
Projection: NAD83 UTM 13N