BAKER HUGHES

Baker Atlas

RESERVOIR PERFORMANCE MONITOR

File No: CH081686	Company	WPX ENERGY	
API No: 05045219740000	Well	SAVAGE RWF 12-25	
	Field	RULISON	
	County	GARFIELD	State COLORADO

25 6S 94W
RWF 22-25 PAD
CYCLONE 17

Location

SHL: 2493' FNL & 1387' FWL
BHL: 2058' FNL & 664' FWL (SWSW)

SEC 25 TWP 6S RGE 94W

Other Services

BOND LOG

Permanent Datum	GL	Elevation	6037 ft
Log Measured From	KB	21 ft	Above P. D.
Drill Measured From	KELLY BUSHING		

Elevations

KB 6058 ft
DF
GL 6037 ft

Date		08/JAN/14	
Run		ONE	
Service Order		US625084	
Depth Driller		8588 ft	
Depth Logger		8569 ft	
Bottom Logged Interval		8559 ft	
Top Logged Interval		4457 ft	
Time Started		1300	
Time Finished		1830	
Operator Rig Time		5.5 HRS	
Type of Fluid in Hole		WATER	
Fluid Density		NA	
Salinity		NA	
Fluid Level		67 ft	
Logged Cement Top		NA	
Wellhead Pressure		0 psi	
Maximum Hole Deviation		NA	
Nominal Logging Speed		10 fpm	
Maximum Recorded Temperature		228 degF	
Reference Log		BAKER HUGHES BOND LOG	
Reference Log Date		08/JAN/14	
Equipment No.	Location	4271	GRAND JCT
Recorded By		FLOYD RENEAU	
Witnessed By		COLE APPLEGATE	

- FOLD HERE

In making interpretations of logs, our employees will give the customer the benefit of their best judgement. But since all interpretations are opinions based on inferences from electrical or other measurements, we cannot, and we do not guarantee the accuracy or correctness of any interpretation. We shall not be liable or responsible for any loss, cost, damages, or expenses whatsoever incurred or sustained by the customer resulting from any interpretation made by any of our employees.

Borehole Record

Bit Size	From	To
13.5 in	0 ft	1110 ft
8.75 in	1110 ft	8601 ft

Casing Record

Size	Weight	Grade	From	To
9.625 in			0 ft	1110 ft
4.5 in	11.6 lbm/ft	I-80	0 ft	8588 ft

Remarks

All data on this log is shifted and depth matched using the Gamma Ray curve to the Baker Hughes bond log dated 1/8/2014 at the client's request.

The amount of linear shift is -3 feet.

Logged in PNC-3D mode.

BHT = 228°F

SJ = 5375'- 5399'

Equipment Data					
Run	Trip	Tool	Series Number	Serial Number	Position
1	1	RPM	8281FA	10191667	FREE
1	1	RPM	8281PA	10169251	FREE
1	1	RPM	8281EA	10169250	FREE
1	1	GR	2812LA	10274385	FREE
1	1	TEL/CCL	8248ED	10590814	FREE
1	1	PCM	8250EA	10408796	FREE

MAIN SECTION
PNC 3-D MODE

SPL PROCESSING

MEASUREMENT TYPE	PARAMETER	VALUE	UNITS	TOP	BOTTOM
PNC Porosity	Borehole	Cased		4429.750	8578.718
PNC Porosity	Borehole Size	8.750	inch	4429.750	8578.718
PNC Porosity	Casing Size	4.500	inch	4429.750	8578.718
PNC Porosity	Gas Filled	Non Gas Filled		4429.750	8578.718
PNC Porosity	Matrix	Sandstone		4429.750	8578.718

DEPTH OFFSETS

(for Acquired Curves)

SERIES	DEPTH OFFSET	ACQUIRED CURVES
8248ED	-14.478	FLTM
8248ED	-12.478	CCL CHV
2812LA	-9.928	GR
8281XA	-0.662	HVC3Q0 SEQ3 AMA3 AML3 BKX CXS
		CPT3Q0 CPT3Q2 CPT3Q3 CPT3Q4 ET3 IXS
		MCS3 MCS3Q0 QCAL3 RGN3 RICX SDA3
		SDL3 SGA3 SGL3 STA3 XS ASPEC3
		AMB3 AMF3 CHF3 IXSC IXSN RATO23

		RICXC RIN13C RIN23 RIN23C SD3D SG3D SGB3 SGF3 WDTH3 CXSR IXSR XSR RICXR
8281XA	-0.250	HVC2Q0 SEQ2 AMA2 AMB2 AMF2 AML2 BKL CHF2 CLS CPT2Q0 CPT2Q2 CPT2Q3 CPT2Q4 ET2 ILS LS MCS2 MCS2Q0 QCAL2 RGN2 RICL RONE23 RTWO23 SDA2 SDL2 SGA2 SGB2 SGF2 SGK2 SGL2 STA2 ASPEC2 ILSC ILSN WDTH2 RICLC CLSR ILSR LSR RICLR
8281XA	0.000	CPRS HVC1Q0 MV SEQ SEQ1 AMA1 AMB1 AME1 AMF1 AML1 BKS CHF1 CSS CORB CORF CPT1Q0 CPT1Q2 CPT1Q2A CPT1Q2B CPT1Q2C CPT1Q3 CPT1Q4 CPT1Q5 ET1 G1 G2 GE1S GE2S ISS MCS1 MCS1Q0 QA1 QCAL1 QM1 RATO RATO13 RBOR RGN1 RICS RIN RONE RPOR RTWO RIN13 RONE13 RTWO13 SALB SC1 SDA1 SDL1 SGA1 SGB1 SGBC SGE1 SGF1 SGFC SGK1 SGL1 SS SS2 STA1 PD1S PD2S PD3S MD1S MD2S MD3S DG1S DG2S DG3S PD1M PD2M PD3M MD1M MD2M MD3M DG1M DG2M DG3M MVS MA MVM FILV IAM TA PVM PVS IAS SSTAT QPD1 QPD2 QPD3 QMD1 QMD2 QMD3 QDG1 QDG2 QDG3 QMA QTA QFILV QMV QPV QIA DERR DCNT QPK1 QSA1 PKS1 ASPEC1 H0C FE2XC ISSC RINC ISSN RDEN WDTH1 RICSC CSSR G1R G2R ISSR SSR SS2R RATOR RATO13R RBORR RICSR RINR RIN13R RONER RPORR RTWOR
SYSTEM	0.000	TEN TTEN

Created by : RPM9, v5.3.1.0
Plotted by : PlotMgr, v5.4.504

Company : WPX ENERGY
Well : WPX ENERGY RWF 12-25
File Name : d:\welldata\wpx energy\rwf 12-25\rpm12\main.xtf
Mode : PlotMgr 5.4.504
Interval : 4430.00 - 8574.00 feet UP
Created : 1/8/2014 1:54:53 PM

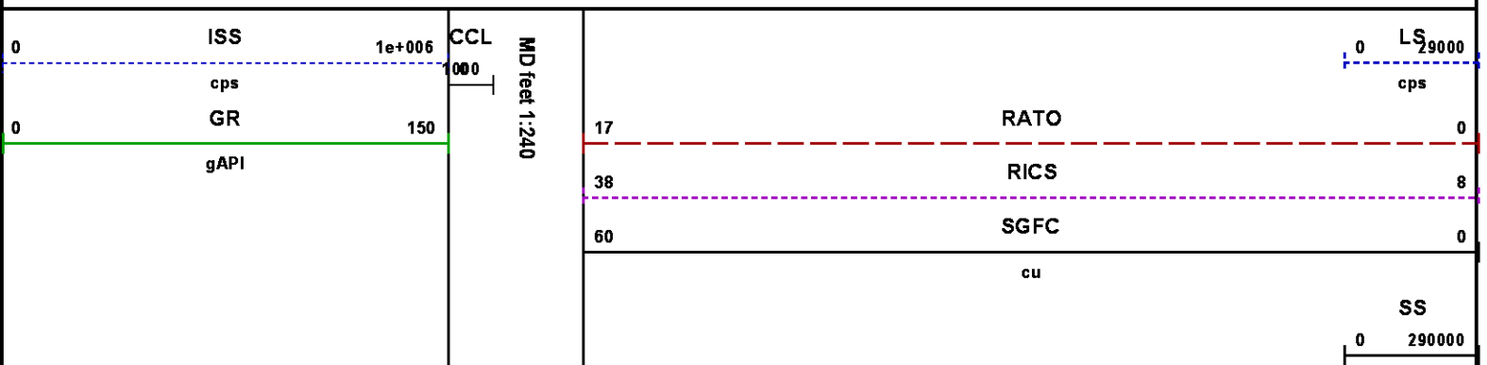

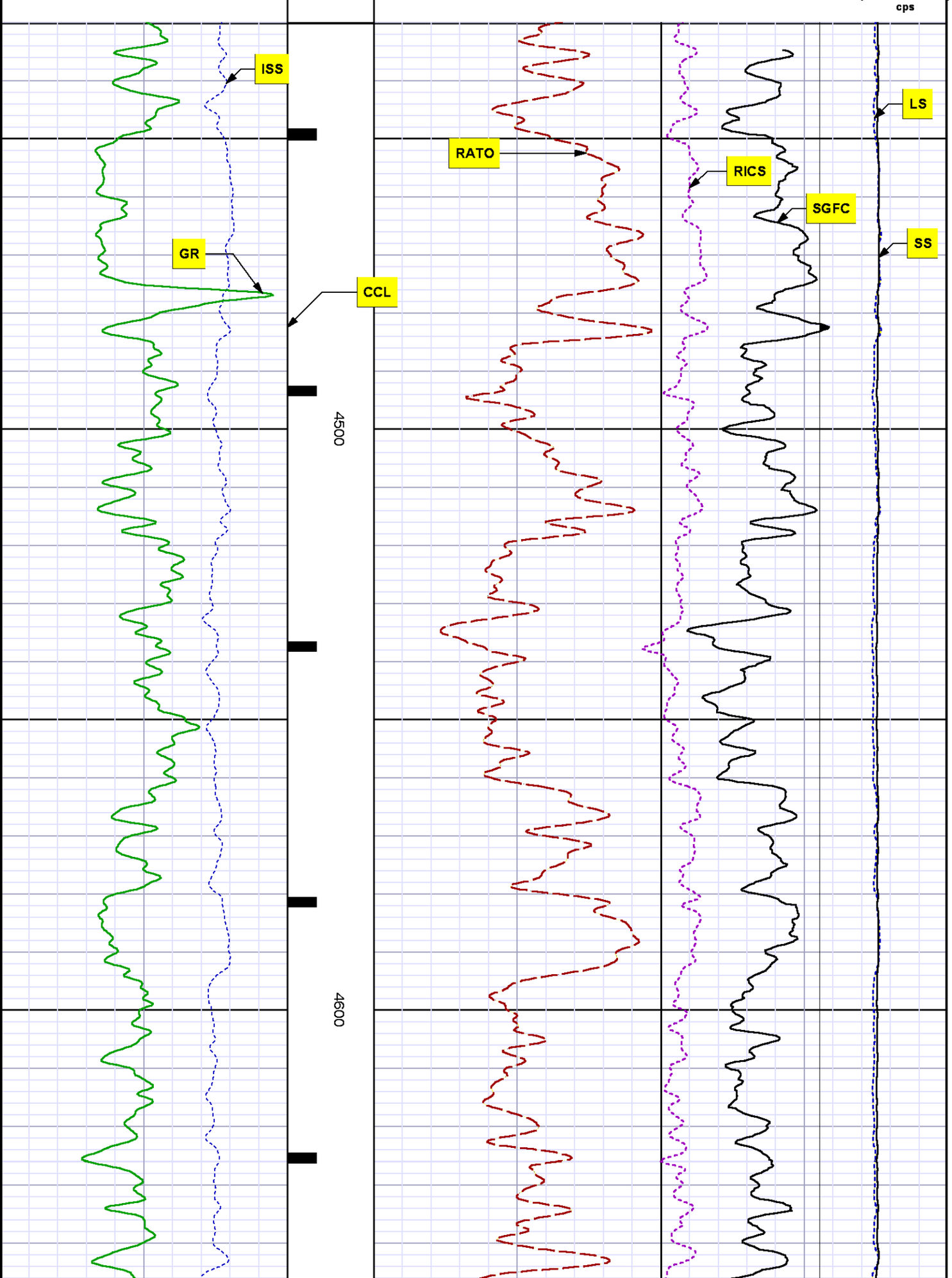
cps
ISS
GR
CCL
RATO
RICS
SGFC
LS
SS
4500
4600

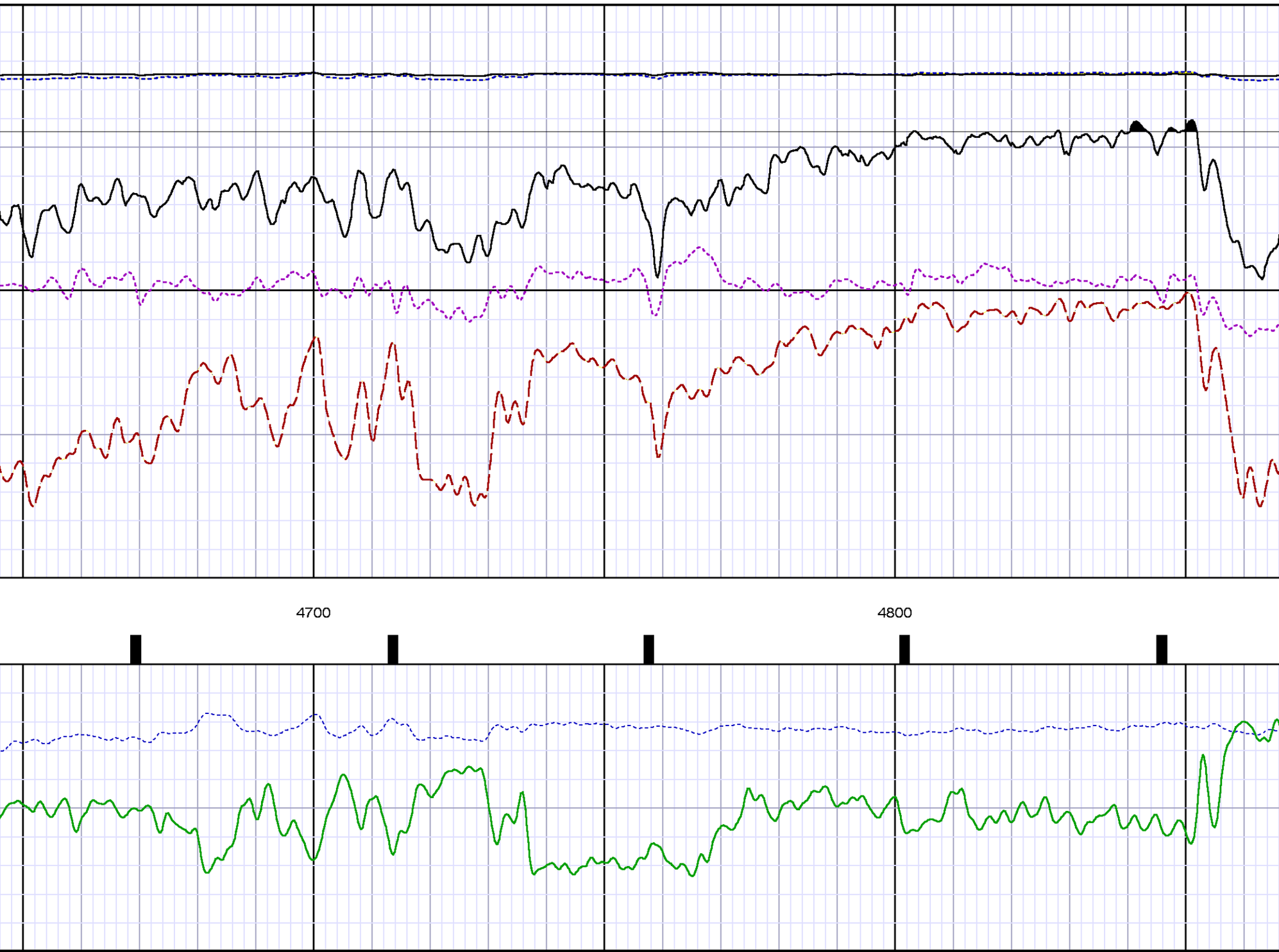
4700
4800

4900
5000

5100
5200
5300

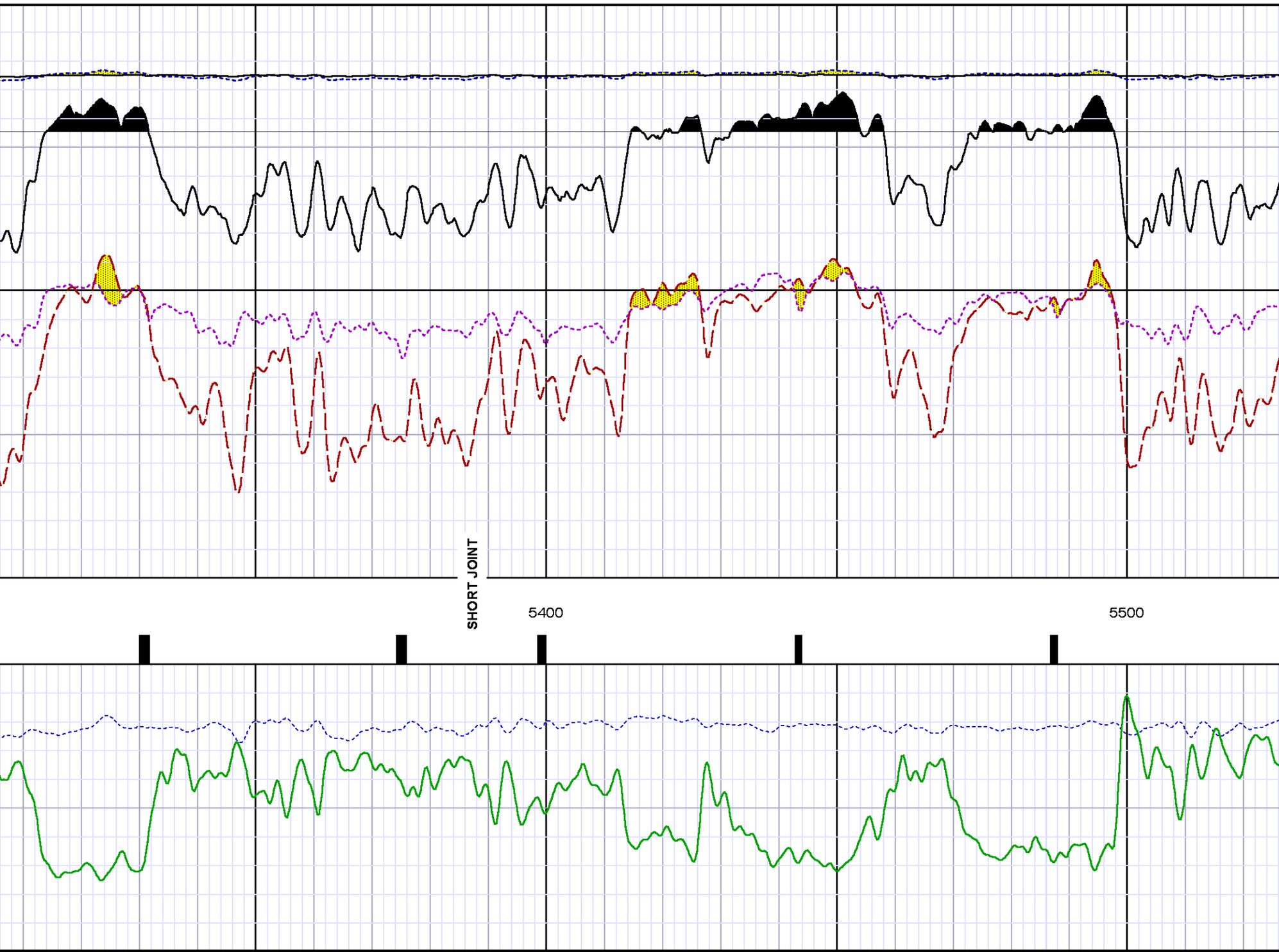
SHORT JOINT
5400
5500

5600
5700

5800
5900

6000
6100

6200
6300
6400

6500
6600

6700
6800

6900
7000

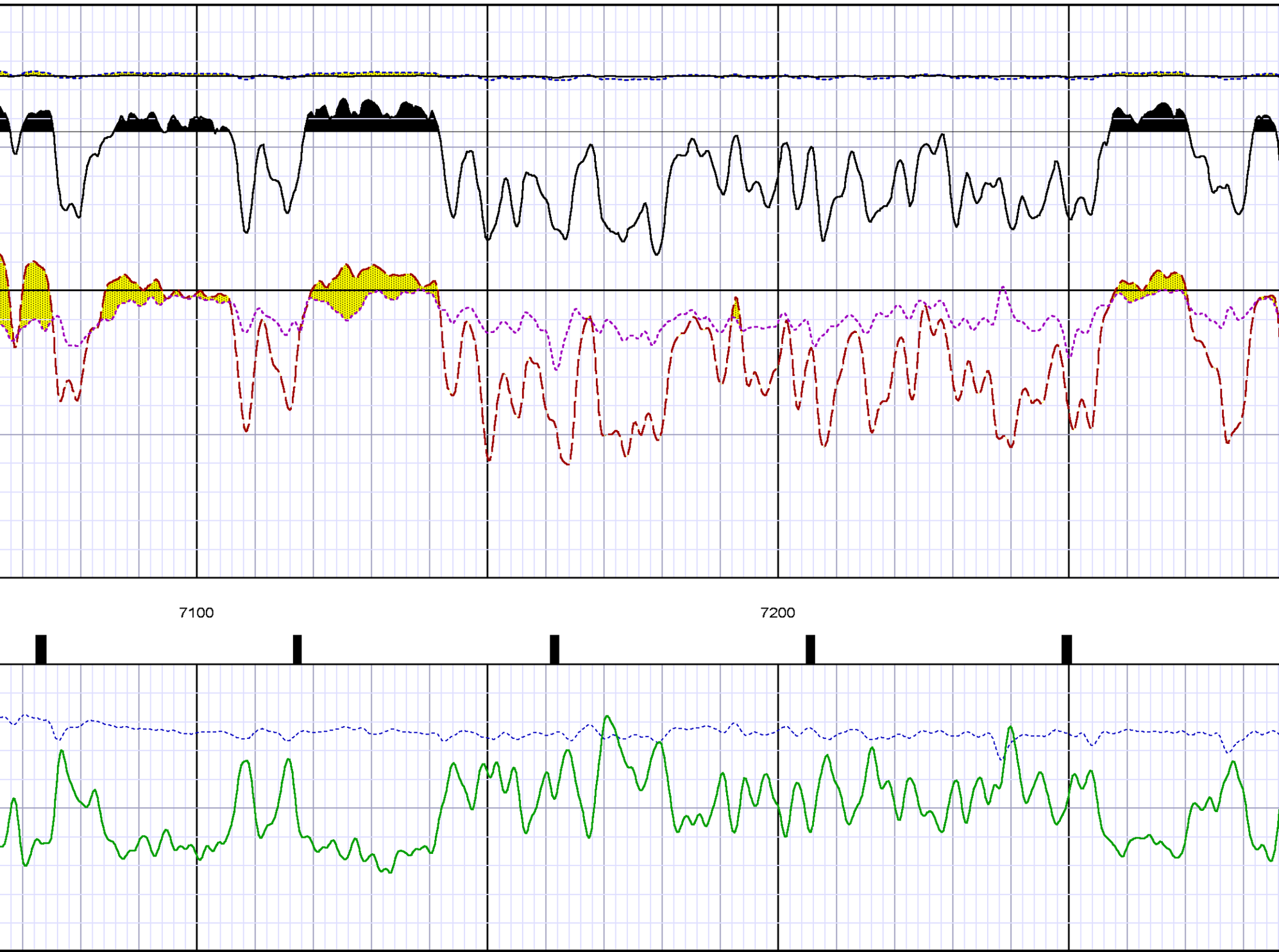
7100
7200

7300
7400
7500

7600
7700

7800
7900

8000
8100

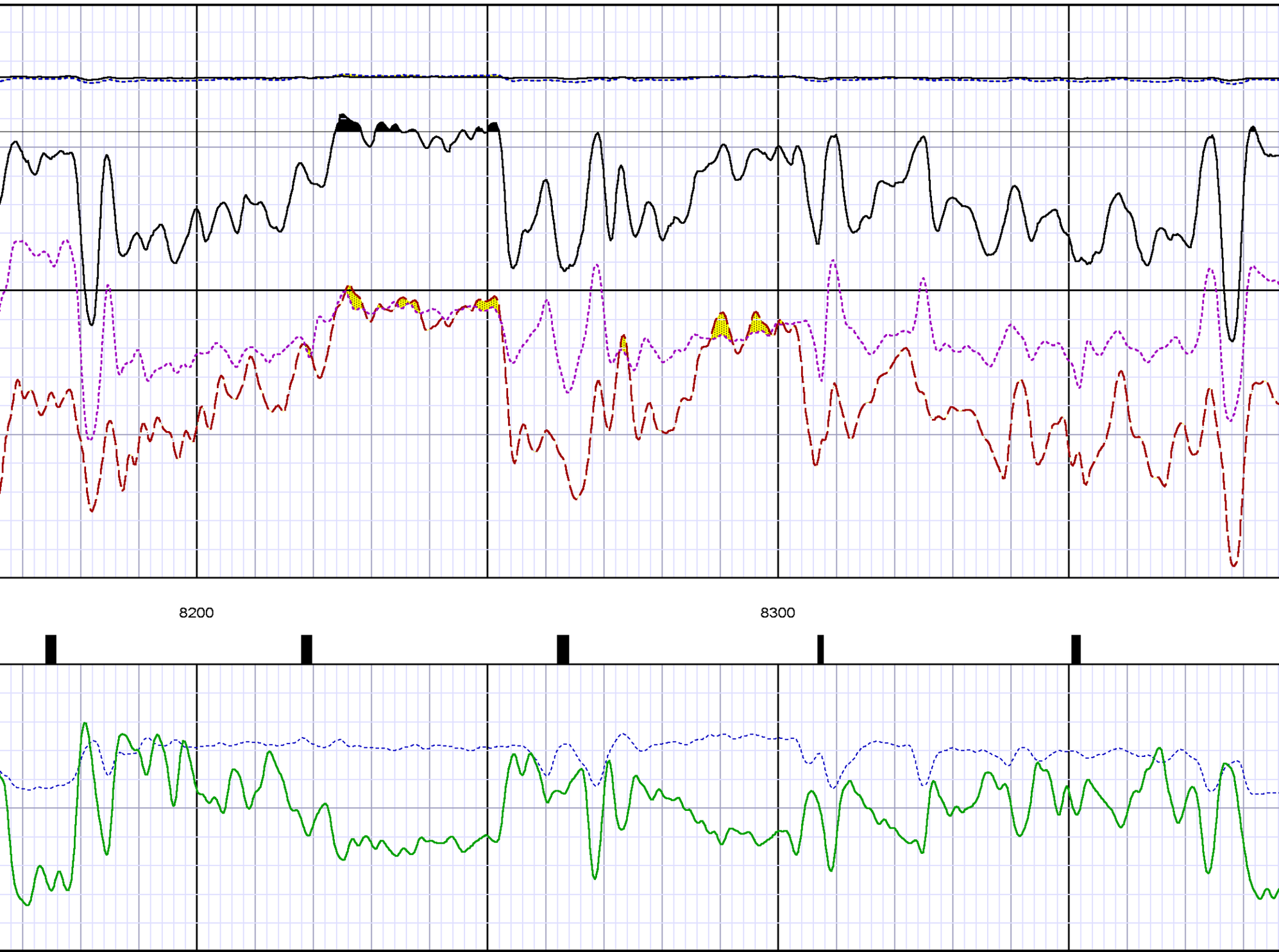
8200
8300

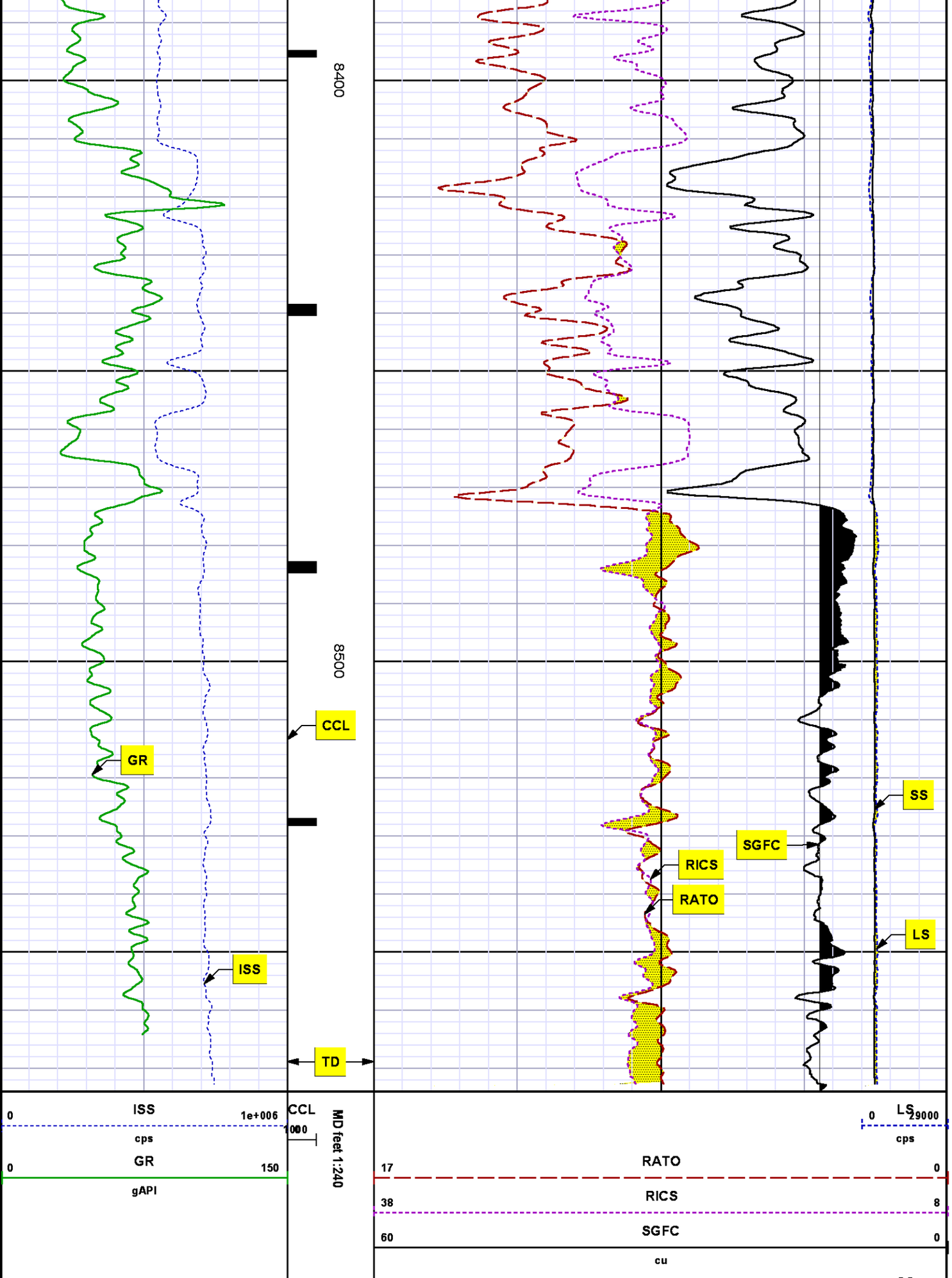
8400
8500
CCL
GR
ISS
TD
SS
SGFC
RICS
RATO
LS
0
ISS
1e+006
cps
0
GR
150
gAPI
CCL
1000
MD feet 1:240
0
LS
29000
cps
17
RATO
0
38
RICS
8
60
SGFC
0
cu

SS
0 290000
cps

REPEAT SECTION
PNC 3-D MODE

SPL PROCESSING

MEASUREMENT TYPE	PARAMETER	VALUE	UNITS	TOP	BOTTOM
PNC Porosity	Borehole	Cased		7746.810	8084.560
PNC Porosity	Borehole Size	8.750	inch	7746.810	8084.560
PNC Porosity	Casing Size	4.500	inch	7746.810	8084.560
PNC Porosity	Gas Filled	Non Gas Filled		7746.810	8084.560
PNC Porosity	Matrix	Sandstone		7746.810	8084.560

DEPTH OFFSETS
(for Acquired Curves)

SERIES	DEPTH OFFSET	ACQUIRED CURVES
8248ED	-14.478	FLTM
8248ED	-12.478	CCL CHV
2812LA	-9.928	GR
8281XA	-0.662	HVC3Q0 SEQ3 AMA3 AML3 BKX CXS CPT3Q0 CPT3Q2 CPT3Q3 CPT3Q4 ET3 IXS MCS3 MCS3Q0 QCAL3 RGN3 RICX SDA3 SDL3 SGA3 SGL3 STA3 XS ASPEC3 AMB3 AMF3 CHF3 IXSC IXSN RATO23 RICXC RIN13C RIN23 RIN23C SD3D SG3D SGB3 SGF3 WDTH3 CXSR IXSR XSR RICXR
8281XA	-0.250	HVC2Q0 SEQ2 AMA2 AMB2 AMF2 AML2 BKL CHF2 CLS CPT2Q0 CPT2Q2 CPT2Q3 CPT2Q4 ET2 ILS LS MCS2 MCS2Q0 QCAL2 RGN2 RICL RONE23 RTWO23 SDA2 SDL2 SGA2 SGB2 SGF2 SGK2 SGL2 STA2 ASPEC2 ILSC ILSN WDTH2 RICLC CLSR ILSR LSR RICLR

8281XA	0.000	CPRS HVC1Q0 MV SEQ SEQ1 AMA1 AMB1 AME1 AMF1 AML1 BKS CHF1 CSS CORB CORF CPT1Q0 CPT1Q2 CPT1Q2A CPT1Q2B CPT1Q2C CPT1Q3 CPT1Q4 CPT1Q5 ET1 G1 G2 GE1S GE2S ISS MCS1 MCS1Q0 QA1 QCAL1 QM1 RATO RATO13 RBOR RGN1 RICS RIN RONE RPOR RTWO RIN13 RONE13 RTWO13 SALB SC1 SDA1 SDL1 SGA1 SGB1 SGBC SGE1 SGF1 SGFC SGK1 SGL1 SS SS2 STA1 PD1S PD2S PD3S MD1S MD2S MD3S DG1S DG2S DG3S PD1M PD2M PD3M MD1M MD2M MD3M DG1M DG2M DG3M MVS MA MVM FILV IAM TA PVM PVS IAS SSTAT QPD1 QPD2 QPD3 QMD1 QMD2 QMD3 QDG1 QDG2 QDG3 QMA QTA QFILV QMV QPV QIA DERR DCNT QPK1 QSA1 PKS1 ASPEC1 H0C FE2XC ISSC RINC ISSN RDEN WDTH1 RICSC CSSR G1R G2R ISSR SSR SS2R RATOR RATO13R RBORR RICSR RINR RIN13R RONER RPORR RTWOR
SYSTEM	0.000	TEN TTEN

Created by : RPM9, v5.3.1.0
Plotted by : PlotMgr, v5.4.504

Company : WPX ENERGY
Well : WPX ENERGY RWF 12-25
File Name : d:\welldata\wpx energy\rwf 12-25\rpm12\repeat.xtf
Mode : PlotMgr 5.4.504
Interval : 7747.06 - 8087.06 feet UP
Created : 1/8/2014 6:27:36 PM

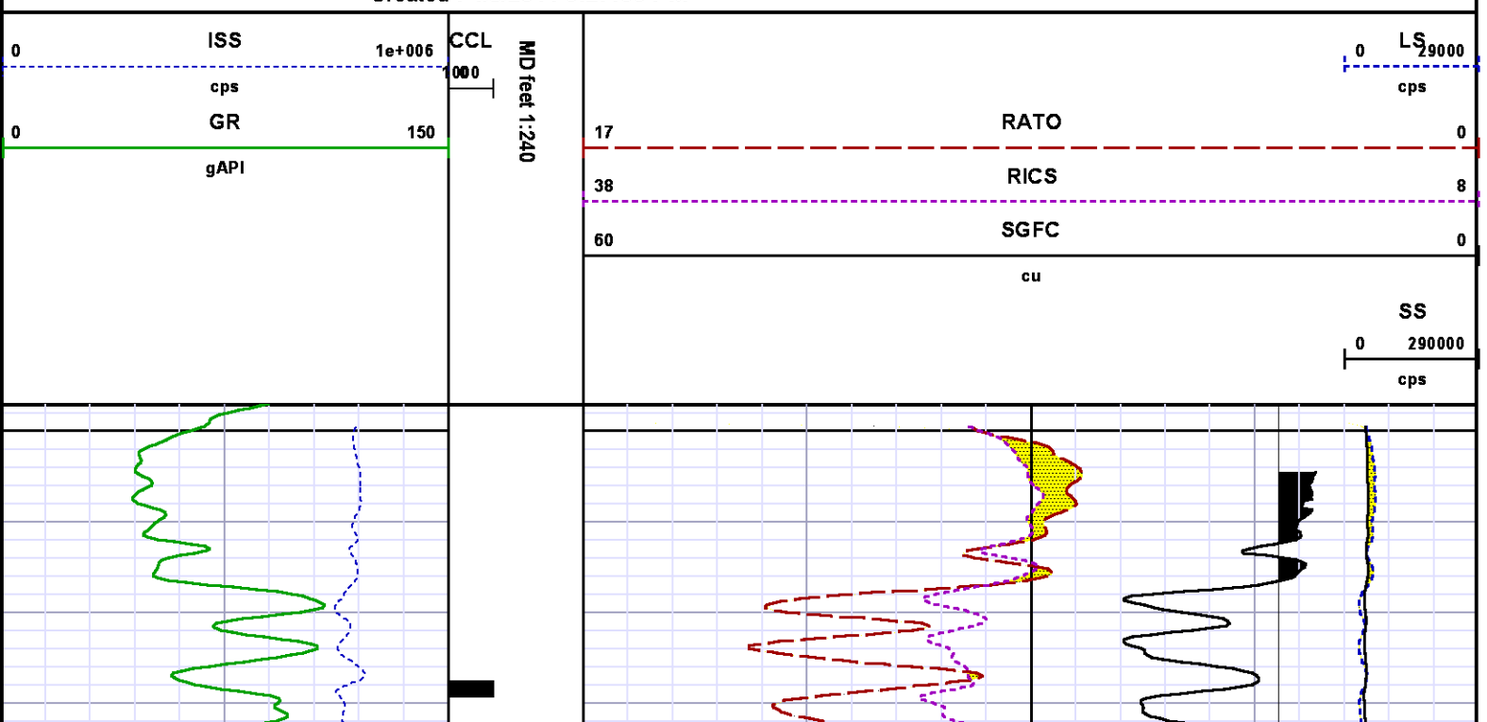

7800
7900
8000

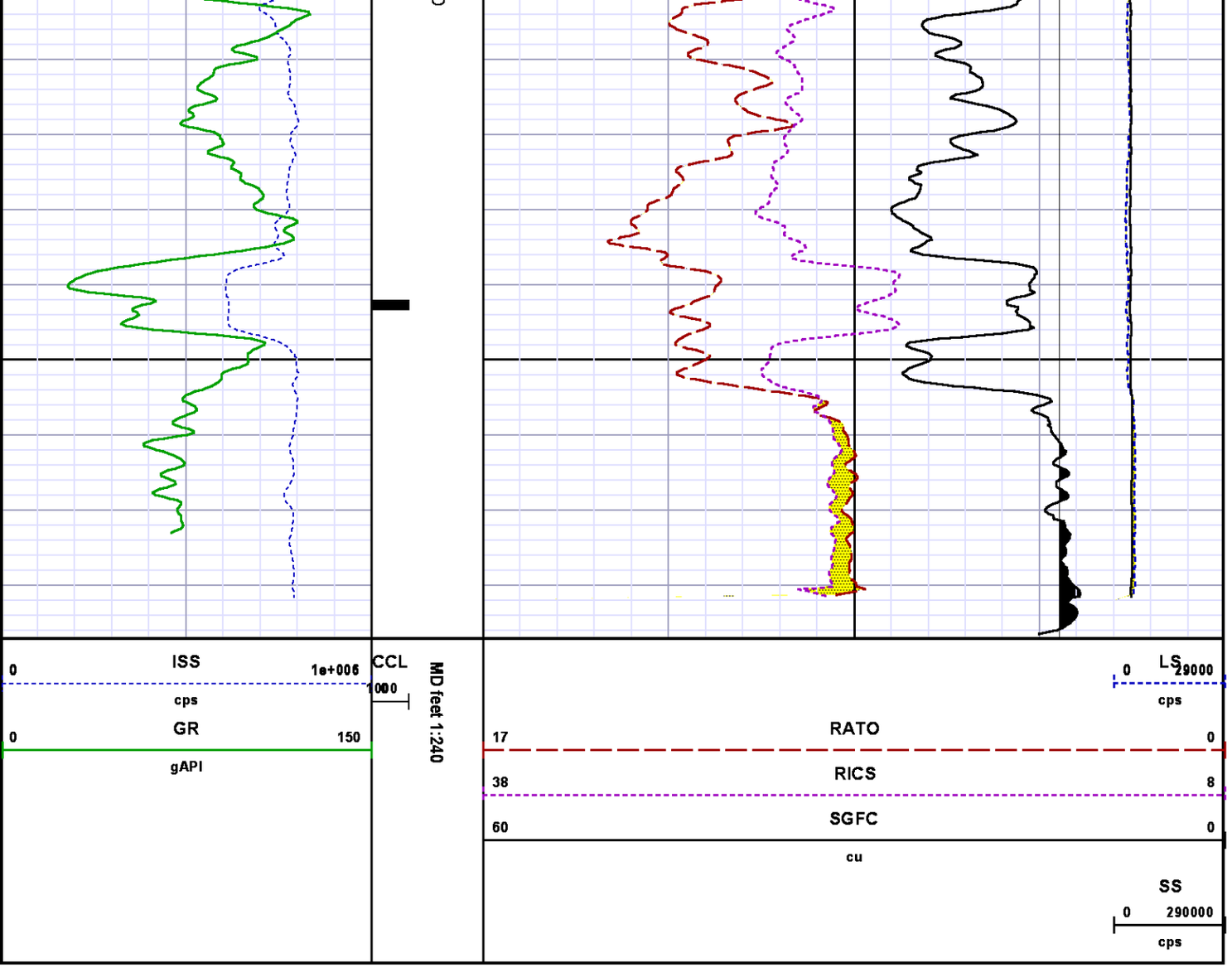

CALIBRATION SUMMARY

GAMMA RAY

Calibration File: C:\case\calver\GR\38512.cal

CALIBRATION SUMMARY

DATE/TIME PERFORMED: Thu Dec 12 11:59:28 2013 **TOOL SERIES:** 2812LA **ASSET:** 385 **SEQ:** 12

Calibrator #	Background [cps]	Calibrator On [cps]	Multiplicative	Background [api]	Calibrator On [api]	Differential [api]
S2K WA-612	64.62	298.40	0.898	58.05	268.05	210.00

Verification File: C:\case\calver\GR\38512.VP

PRIMARY VERIFICATION

DATE/TIME PERFORMED: Thu Dec 12 12:07:31 2013 TOOL SERIES: 2812LA ASSET: 385 SEQ: 12

Calibrator #	Background [cps]	Calibrator On [cps]	Multiplicative	Background [api]	Calibrator On [api]	Differential [api]
S2K WA-612	64.02	300.02	0.898	57.51	269.51	212.00

PNC

Calibration File: C:\case\calver\PNC\25112.cal

PNC 3D CALIBRATION SUMMARY

DATE/TIME PERFORMED: Thu Dec 12 08:38:46 2013 TOOL SERIES: 8281XA ASSET: 251 SEQ: 12

Calibrator #	Source #
2437XB 112674	8281AA 11710723

	ISS	Mtr Vlts (V)	SS Gain	LS Gain	XLS Gain	EA Temp (degF)	Sync Delay (usec)	RCAL
Raw Data	803977	127.00	2320.00	2302.00	2317.00	100.67	7.00	0.9784
Interpolated	1300000	148.14	2301.94	2295.78	2315.28			

	ISS	BKS	BKL	BKX	SGA1	SDA1	SGA2	SDA2
Raw Data	803977	8315.29	1369.94	165.65	25.92	0.14	24.47	0.29
					25.35 26.40	0.00 0.20	23.60 24.80	0.00 0.40

	ISS	ILS	IXS	SS	SS2	LS	CSS	CLS
Raw Data	803977	167853.33	26541.06	86739.62	30854.85	8030.74	52468.37	12863.04
Fit Quality %		1.06	0.93	0.64	0.68	1.00	0.57	0.97

	ISS	RBOR	RIN ISS/ILS	RIN13 ISS/IXS	RICS ISS/CSS	RATO SS/LS	RTWO SS2/LS	RONE CSS/CLS
Raw Data	803977	1.43	4.79	30.30	15.33	10.80	3.84	4.08
		1.42 1.45	3.55 5.52	22.20 32.70	10.99 16.34	10.06 11.10	3.57 3.95	3.76 4.22
Fit Quality %		0.09	0.17	0.17	0.30	0.24	0.23	0.24
Reduced	1397387	1.43	4.78	30.29	15.31	10.78	3.83	4.07
		1.42 1.45	4.33 5.52	27.60 32.70	13.70 16.34	10.06 11.10	3.57 3.95	3.76 4.22

TOOL DIAGRAM

OTA SHORT CABLE HEAD	

PCM POWER SUPPLY	
Series	8250EA
Mnemonic	PCM
Diameter	1.70"
Weight	18.00 lb
Length	3.86'
Temp Rating	350.00 °F

TELEMETRY / CCL	
Series	8248EA
Mnemonic	PCM
Diameter	1.70"
Weight	20.00 lb
Length	4.46'
Measure Point	1.00' CCL MP
Temp Rating	350.00 °F
Press Rating	15000.00 PSI

SONDEX GAMMA RAY	
Series	2812LA
Mnemonic	SNDX
Diameter	1.69"

RESERVOIR PERFORMANCE MONITOR	
Series	8281XA
Mnemonic	RPM
Diameter	1.70"
Weight	75.00 lb
Length	18.58'
Measure Point	9.49' SS DETECTOR
Measure Point	9.72' LS DETECTOR
Measure Point	12.69' XLS DETECTOR
Temp Rating	350.00 °F
Press Rating	20000.00 PSI

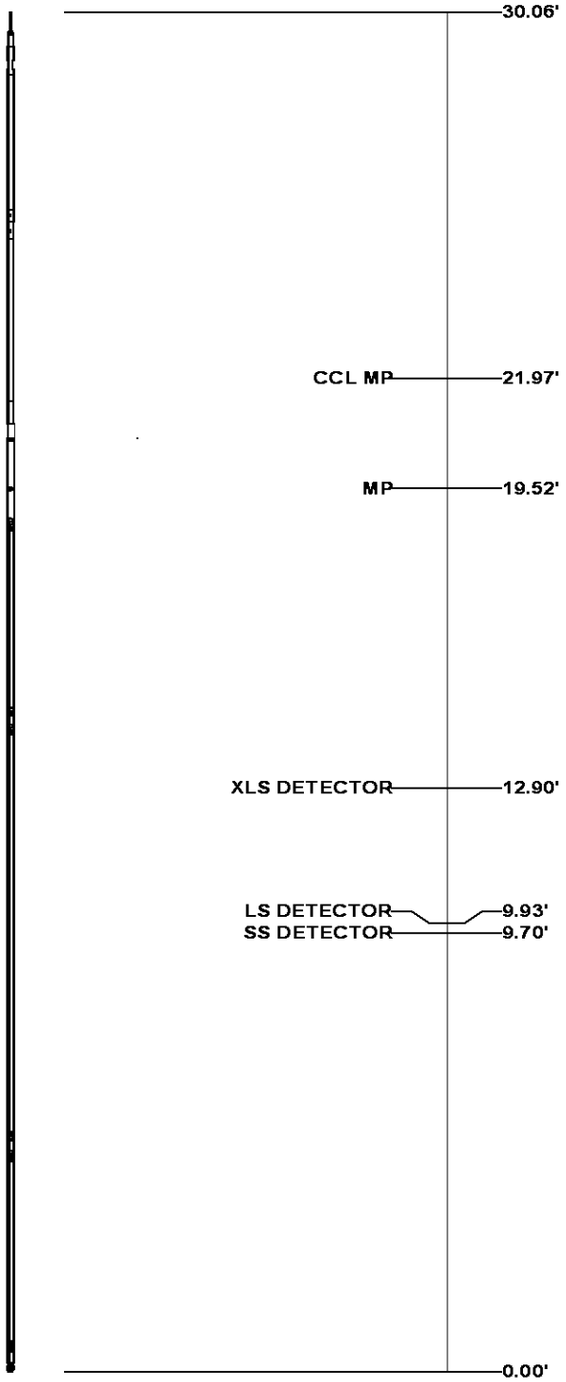

Total Length: 30.06'
Total Weight: Not Available
Max Diameter: 0' 1.70"

Company	WPX ENERGY	File No:

BAKER HUGHES

Baker Atlas

CASE

Well	SAVAGE RWF 12-25		CH081686
Field	RULISON		API No:
County	GARFIELD	State COLORADO	05045219740000

Location

SHL: 2493' FNL & 1387' FWL

BHL: 2058' FNL & 664' FWL (SWSW)

SEC 25 TWP 6S RGE 94W

Elevations

KB	6058 ft	25 6S 94W
DF		RWF 22-25 PAD
GL	6037 ft	CYCLONE 17