




HYDROLOGY MAP

BAREFOOT 30C-25HZ



Legend

-  Well pad (proposed)
-  1000' buffer
-  Existing oil/gas well (COGCC)

Nearest Surface Water Feature

Ditch: 535' E, elevation 4885'
Ditch: 865' W, elevation 4895'
Ditch: 477' N, elevation 4895'
Well elevation: 4887'

All measurements are made from
the reference well.



Date created: 2/14/2014
Created by: APC Regulatory GIS
Scale: 1:5,000
Projection: NAD83 UTM 13N