

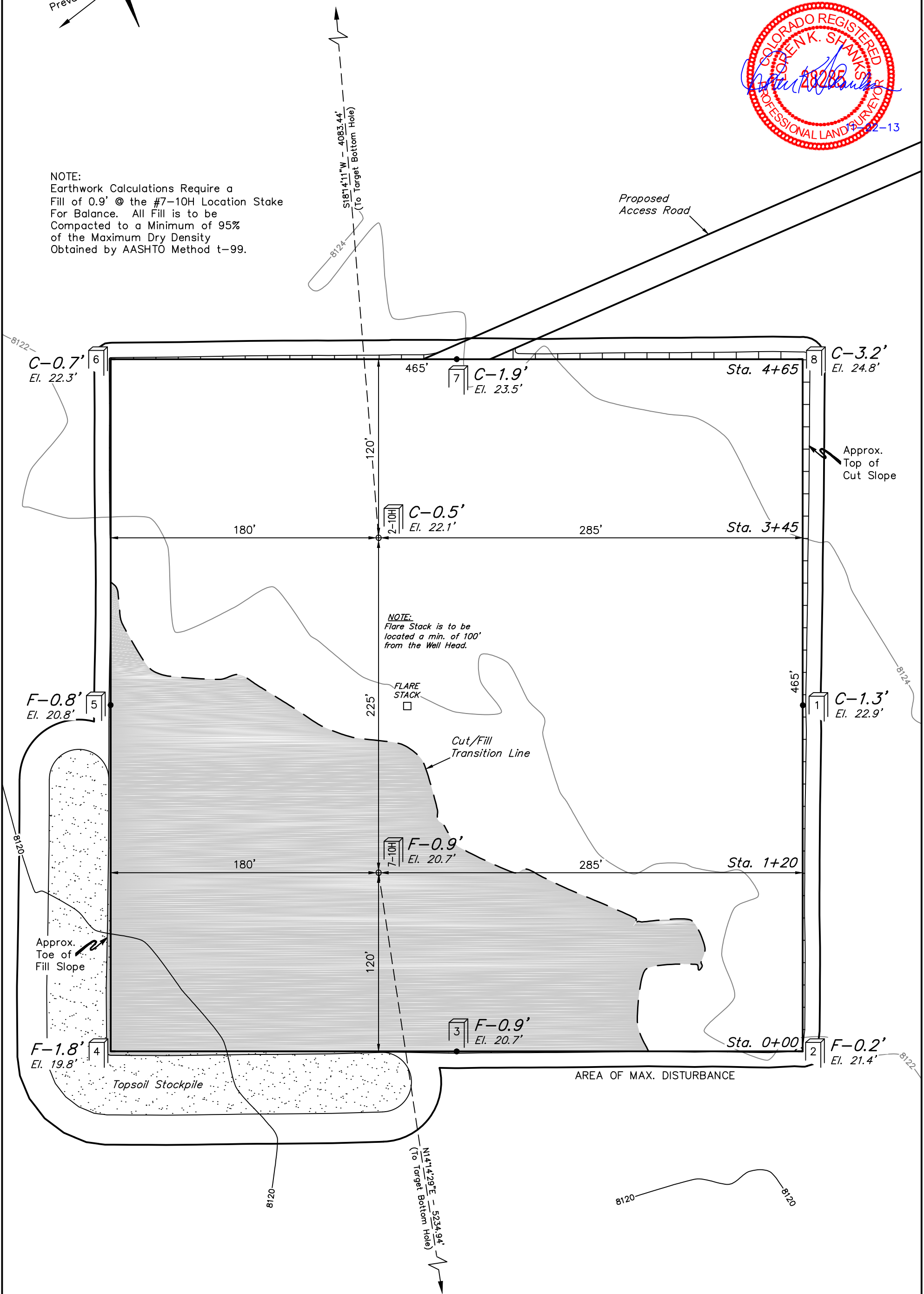
EE3 LLC.
CONSTRUCTION LAYOUT FOR
PETERSON RIDGE UNIT #7-10H & #2-10H
SECTION 10, T8N, R80W, 6th P.M.
NW 1/4 NE 1/4

FIGURE #1

SCALE: 1" = 60'
DATE: 10-28-13
DRAWN BY: J.S.



NOTE:
Earthwork Calculations Require a
Fill of 0.9' @ the #7-10H Location Stake
For Balance. All Fill is to be
Compacted to a Minimum of 95%
of the Maximum Dry Density
Obtained by AASHTO Method t-99.



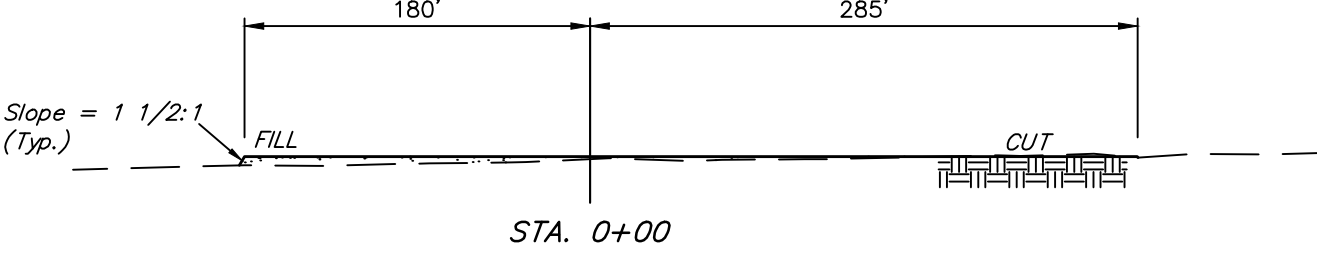
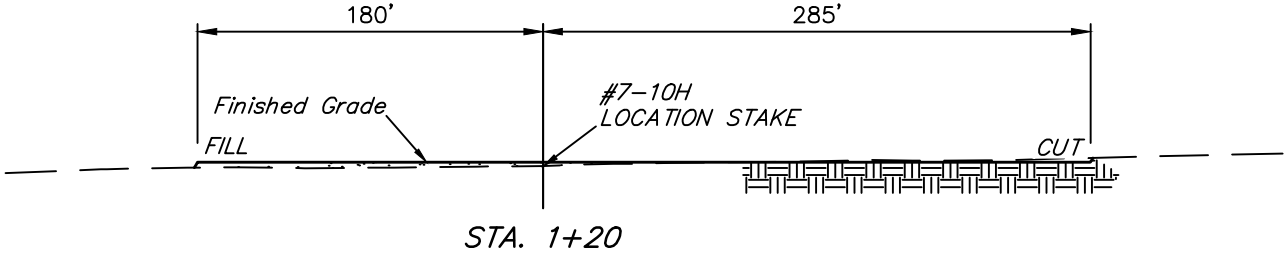
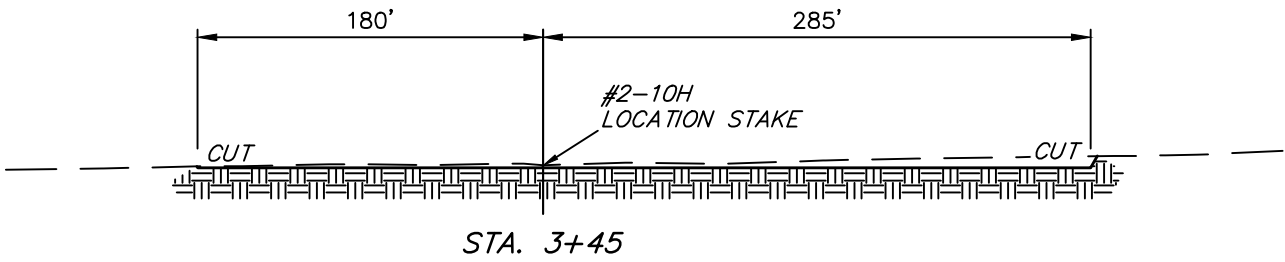
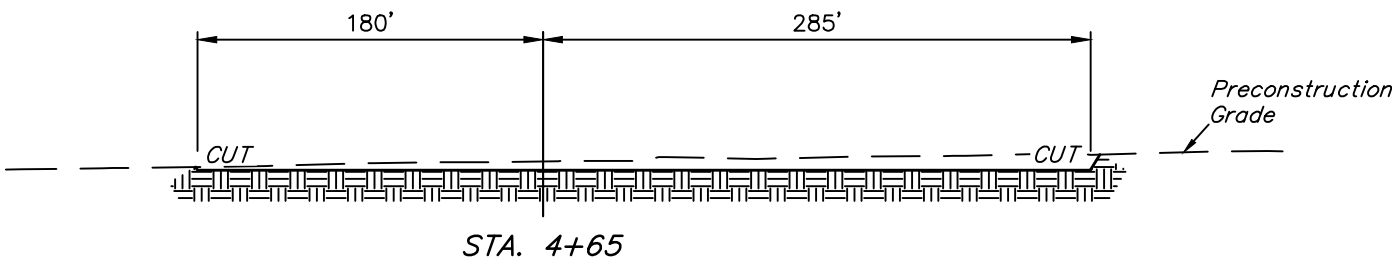
Elev. Ungraded Ground At #7-10H Loc. Stake = 8120.7'
FINISHED GRADE ELEV. AT #7-10H LOC. STAKE = 8121.6'

UINTAH ENGINEERING & LAND SURVEYING
85 So. 200 East * Vernal, Utah 84078 * (435) 789-1017

1" = 40'
X-Section
Scale
1" = 100'
DATE: 10-28-13
DRAWN BY: J.S.

EE3 LLC.
CONSTRUCTION LAYOUT CROSS SECTIONS FOR
PETERSON RIDGE UNIT #7-10H & #2-10H
SECTION 10, T8N, R80W, 6th P.M.
NW 1/4 NE 1/4

FIGURE #2



NOTE:
Topsoil should not be
Stripped Below Finished
Grade on Substructure Area.

* NOTE:
FILL QUANTITY INCLUDES
5% FOR COMPACTION

APPROXIMATE YARDAGES

(6") Topsoil Stripping = 4,080 Cu. Yds.
Remaining Location = 3,550 Cu. Yds.
TOTAL CUT = 7,630 CU. YDS.
FILL = 3,550 CU. YDS.

EXCESS MATERIAL = 4,080 Cu. Yds.
Topsoil = 4,080 Cu. Yds.
EXCESS UNBALANCE = 0 Cu. Yds.
(After Interim Rehabilitation)

APPROXIMATE ACREAGE

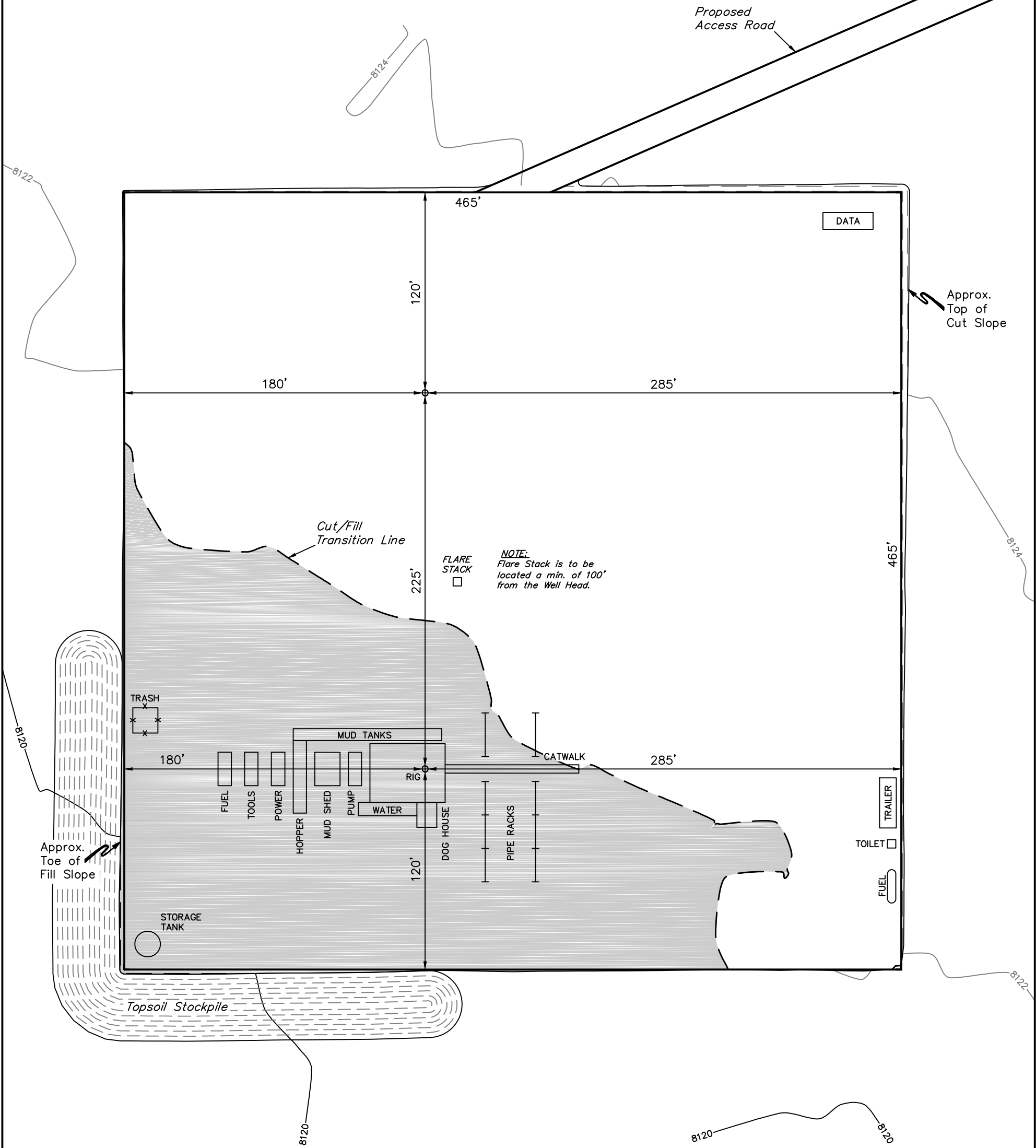
WELL SITE DISTURBANCE = ± 6.055 ACRES
ACCESS ROAD DISTURBANCE = ± 0.999 ACRES
TOTAL = ± 7.054 ACRES

UINTAH ENGINEERING & LAND SURVEYING
85 So. 200 East * Vernal, Utah 84078 * (435) 789-1017

EE3 LLC.
TYPICAL RIG LAYOUT FOR
PETERSON RIDGE UNIT #7-10H & #2-10H
SECTION 10, T8N, R80W, 6th P.M.
NW 1/4 NE 1/4

FIGURE #3

SCALE: 1" = 60'
DATE: 10-28-13
DRAWN BY: J.S.



EE3 LLC.
TYPICAL RIG LAYOUT FOR
PETERSON RIDGE UNIT #7-10H & #2-10H
SECTION 10, T8N, R80W, 6th P.M.
NW 1/4 NE 1/4

FIGURE #3A

SCALE: 1" = 60'
DATE: 10-28-13
DRAWN BY: J.S.

