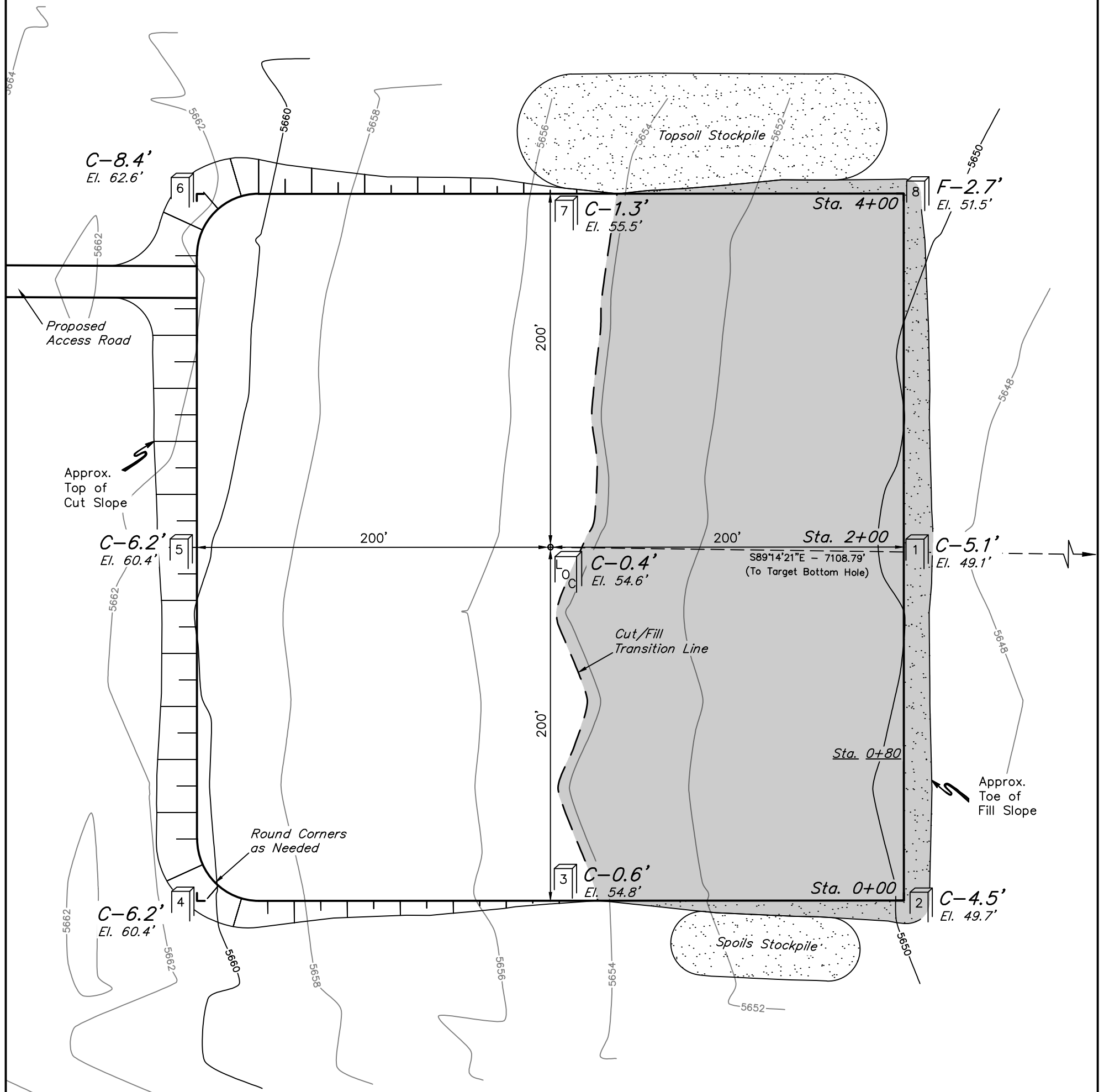
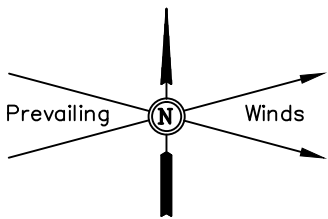


ConocoPhillips Company
CONSTRUCTION LAYOUT FOR
PROSPER FARMS #4-65 11-12 1H
SECTION 11, T4S, R65W, 6th P.M.
660' FNL 350' FWL

FIGURE #1

SCALE: 1" = 60'
DATE: 08-21-13
DRAWN BY: B.D.H.
REV: 10-29-13 J.W.



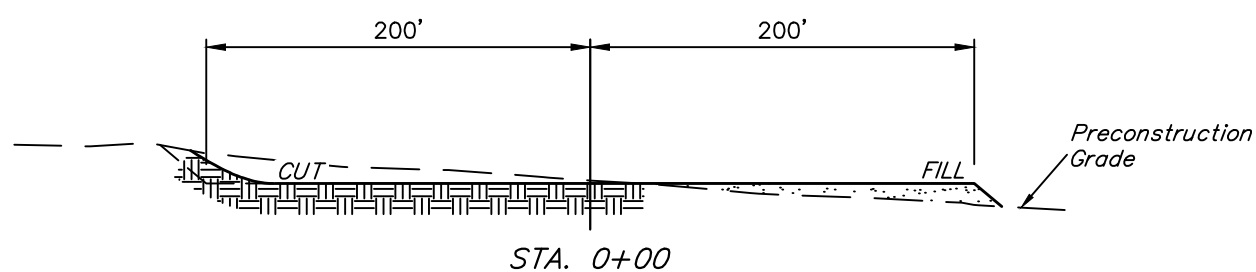
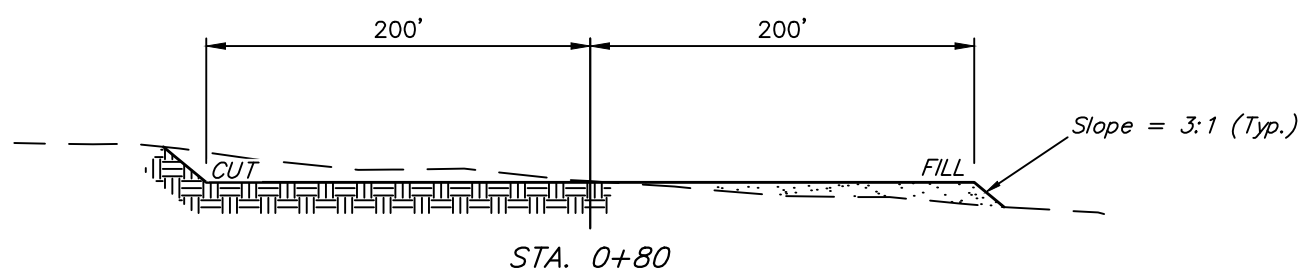
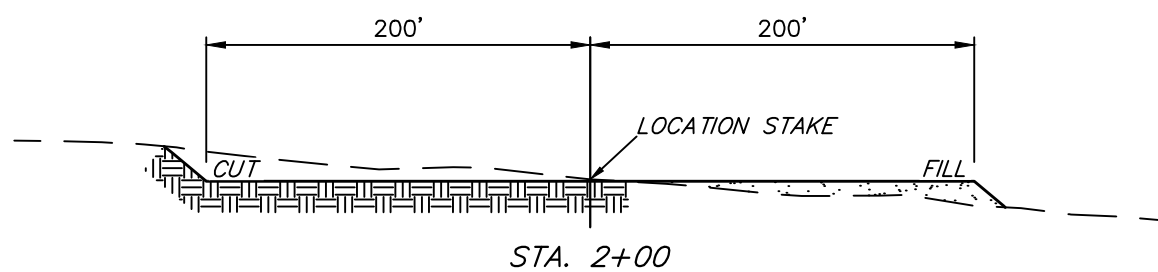
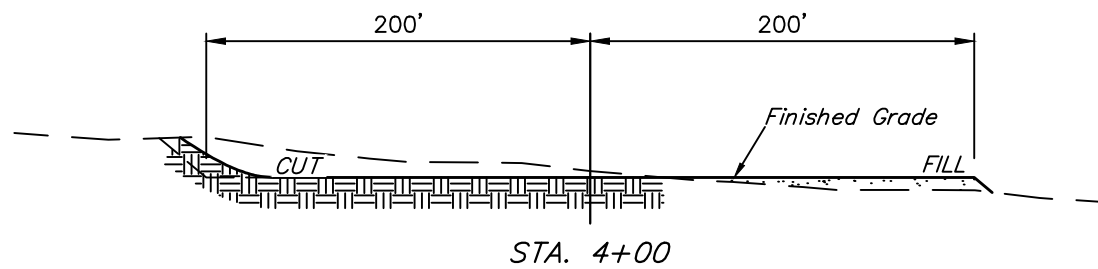
Elev. Ungraded Ground At Loc. Stake = 5654.6'
FINISHED GRADE ELEV. AT LOC. STAKE = 5654.2'

UINTAH ENGINEERING & LAND SURVEYING
85 So. 200 East * Vernal, Utah 84078 * (435) 789-1017

1" = 40'
X-Section
Scale
1" = 100'
DATE: 08-21-13
DRAWN BY: B.D.H.
REVISED: 10-01-13

ConocoPhillips Company
CONSTRUCTION LAYOUT CROSS SECTIONS FOR
PROSPER FARMS #4-65 11-12 1H
SECTION 11, T4S, R65W, 6th P.M.
660' FNL 350' FWL

FIGURE #2



NOTE:
Topsoil should not be
Stripped Below Finished
Grade on Substructure Area.

* NOTE:
FILL QUANTITY INCLUDES
10% FOR COMPACTION

APPROXIMATE YARDAGES

(6") Topsoil Stripping	=	3,360 Cu. Yds.
Remaining Location	=	9,500 Cu. Yds.
TOTAL CUT	=	12,860 CU. YDS.
FILL	=	9,140 CU. YDS.

EXCESS MATERIAL	=	3,720 Cu. Yds.
Topsoil	=	3,360 Cu. Yds.
EXCESS UNBALANCE	=	360 Cu. Yds.
(After Interim Rehabilitation)		

APPROXIMATE ACREAGE	
WELL SITE DISTURBANCE	= ± 4.531 ACRES
ACCESS ROAD DISTURBANCE	= ± 0.101 ACRES
TOTAL	= ± 4.632 ACRES

UINTAH ENGINEERING & LAND SURVEYING
85 So. 200 East * Vernal, Utah 84078 * (435) 789-1017