BRAN-DEX

WI 01440666 S

CEMENT BOND
GAMMA RAY
COLLAR CORRELATION LOG

Company GRIFFIN MANAGEMENT LLC
Well ALICE #1
Field WILDCAT
County WELD
State COLORADO

Company	GRIFFIN MANAGEMENT LLC		
Well	ALICE #1		
Field	WILDCAT 123-10064		
County	WELD	State	COLORADO

Location
NE/SE
SEC 4 - TWP 1N - RGE 63W

Other Services
NONE

Permanent Datum	GROUND LEVEL	Elevation	4838	
Log Measured From	KELLY BUSHING			
Drilling Measured From	KELLY BUSHING			

Elevation
K B 4846
D F 4846
G L 4838

Date	25-MAR-2005		
Run Number	ONE		
Depth Driller	7314		
Depth Logger	7283		
Bottom Logged Interval	7278	1250	
Top Log Interval	6140	470	
Open Hole Size	7 7/8		
Type Fluid	WATER		
Density / Viscosity	—		
Max. Recorded Temp	NOT RECORDED		
Estimated Cement Top	6275	695	
Time Well Ready	—		
Time Logger on Bottom	—		
Equipment Number	455/GREEN		
Location	FORT MORGAN		
Recorded By	GREG JACKSON		
Witnessed By	MR JR GRIFFIN	MR CHUCK GRIFFIN	

Borehole Record				Tubing Record			
Run Number	Bit	From	To	Size	Weight	From	To

Casing Record	Size	Wgt/Ft	Top	Bottom
Surface String				
Prot String				
Production String	4 1/2	NA	SURFACE	TOTAL DEPTH
Liner				

<<< Fold Here >>>

All interpretations are opinions based on inferences from electrical or other measurements and we cannot and do not guarantee the accuracy or correctness of any interpretation, and we shall not except in the case of gross or willful negligence on our part be liable or responsible for any loss, costs damages, or expenses incurred or sustained by anyone resulting from any interpretation made by any of our officers, agents or employees These interpretations are also subject to our general terms and conditions set out in our current Price Schedule

Comments

LOG CORRELATED TO INDUCTION - SFL / GR DATED 12-SEP-1980

Database File	alice1 db
Dataset Pathname	pass3
Presentation Format	cblx
Dataset Creation	Fri Mar 25 15 47 06 2005 by Log Warrior Version 6 6
Charted by	Depth in Feet scaled 1 240

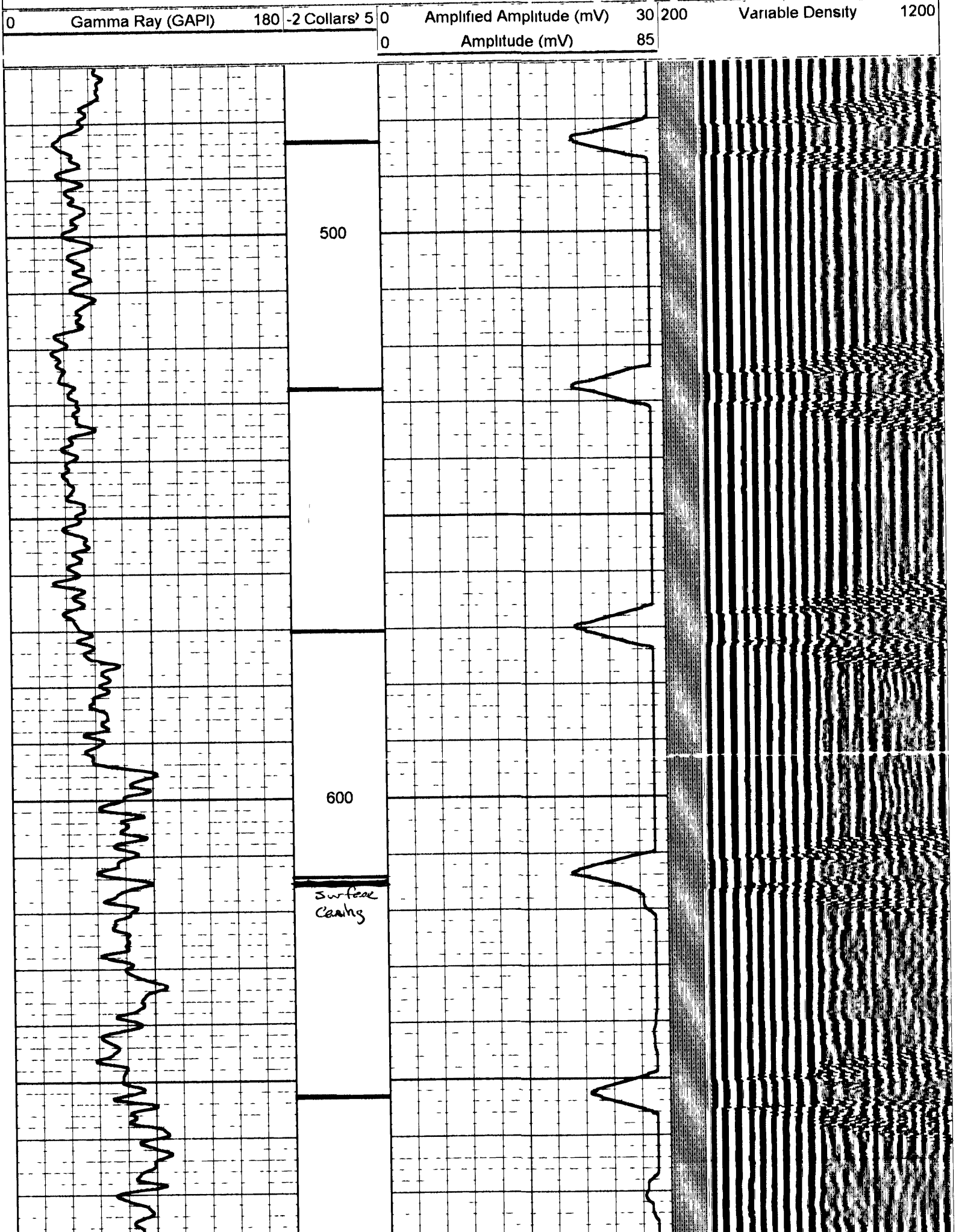

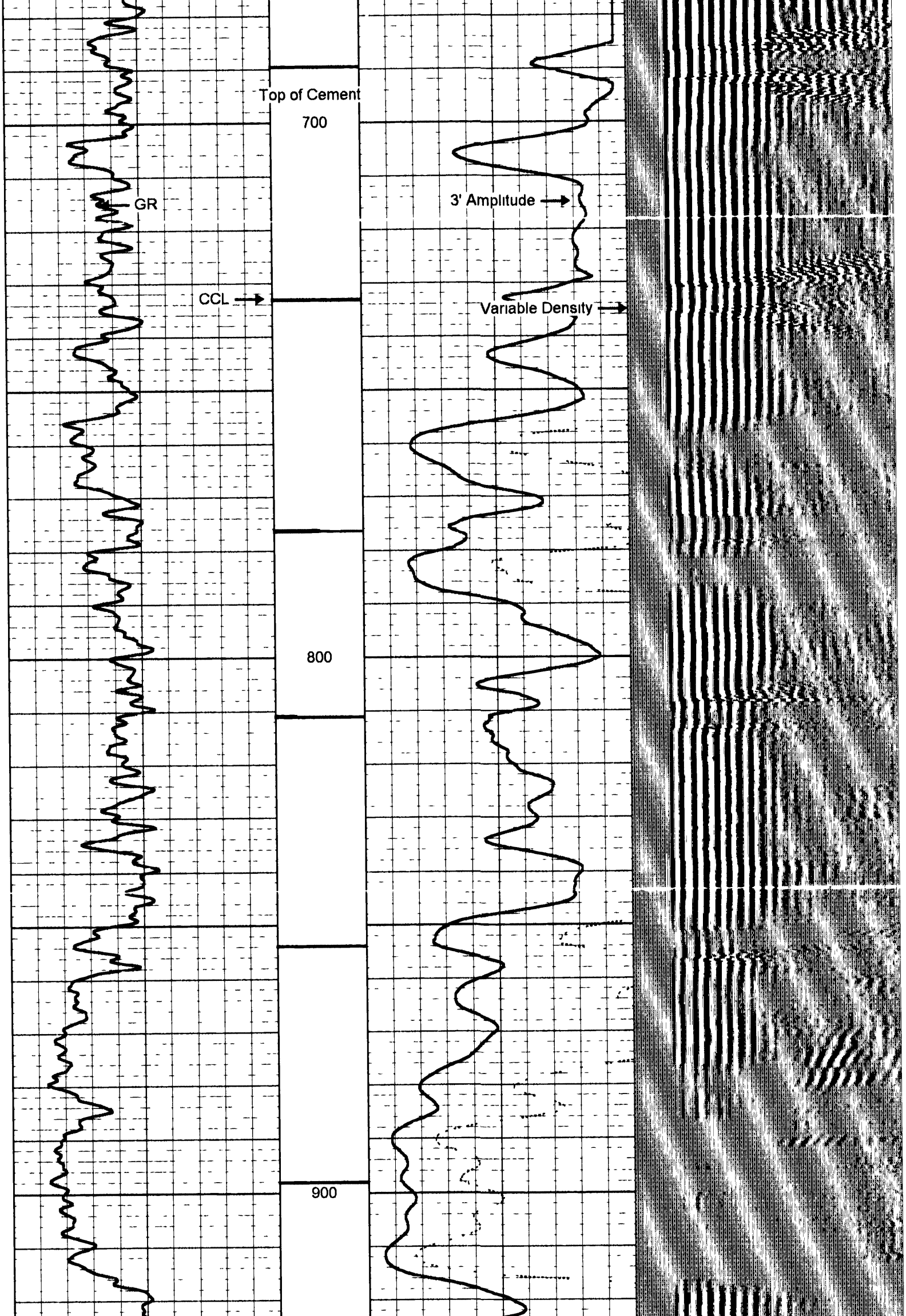

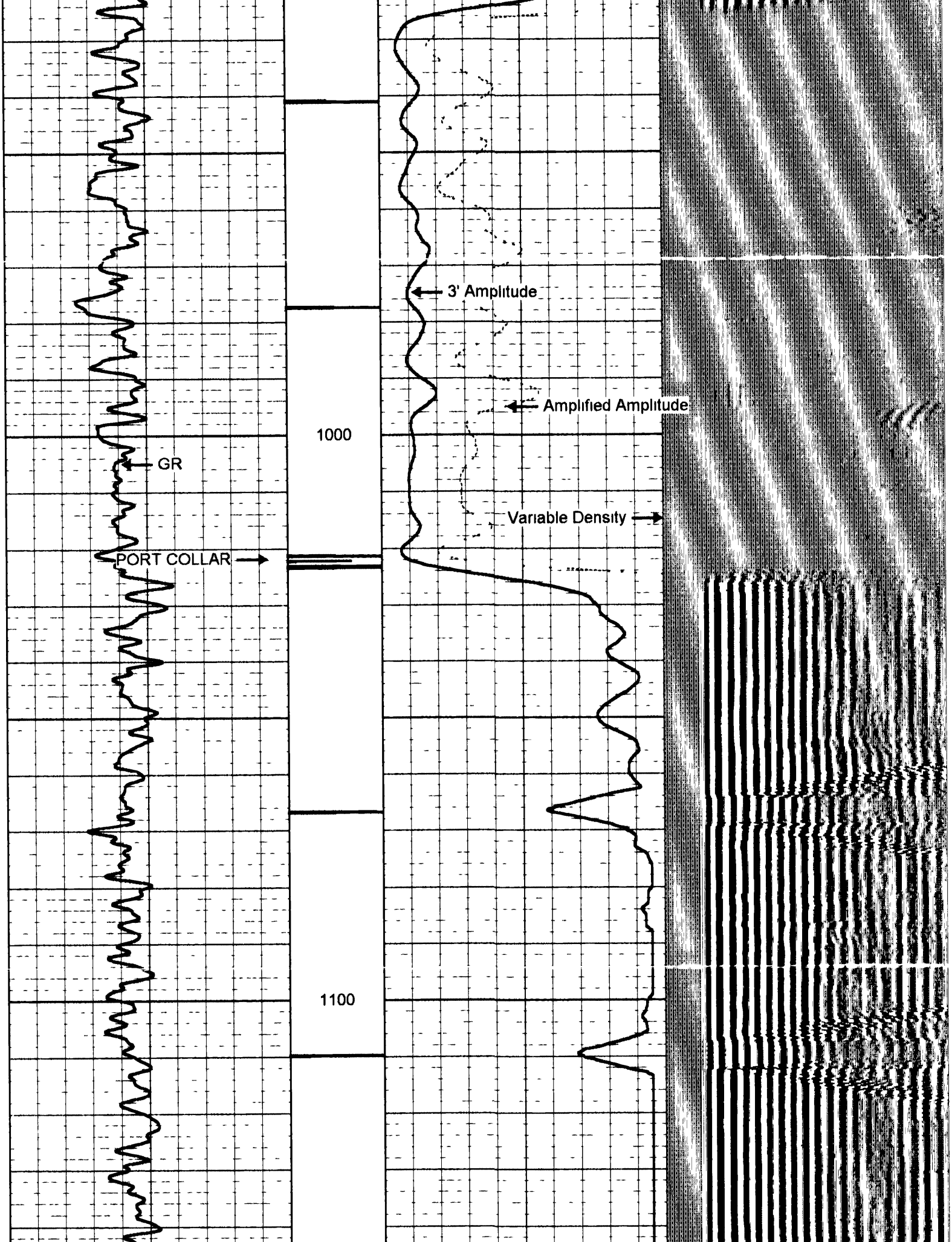

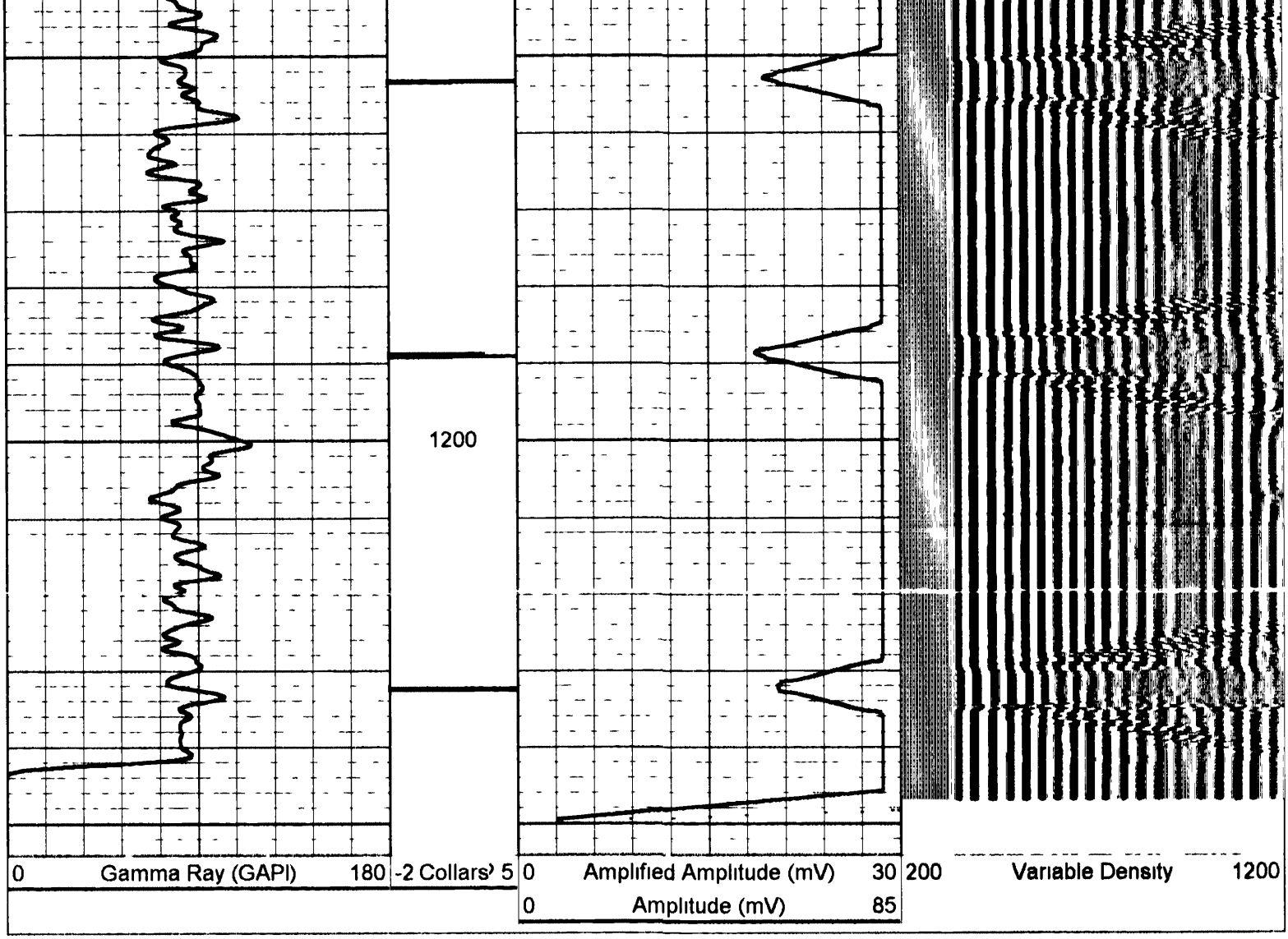

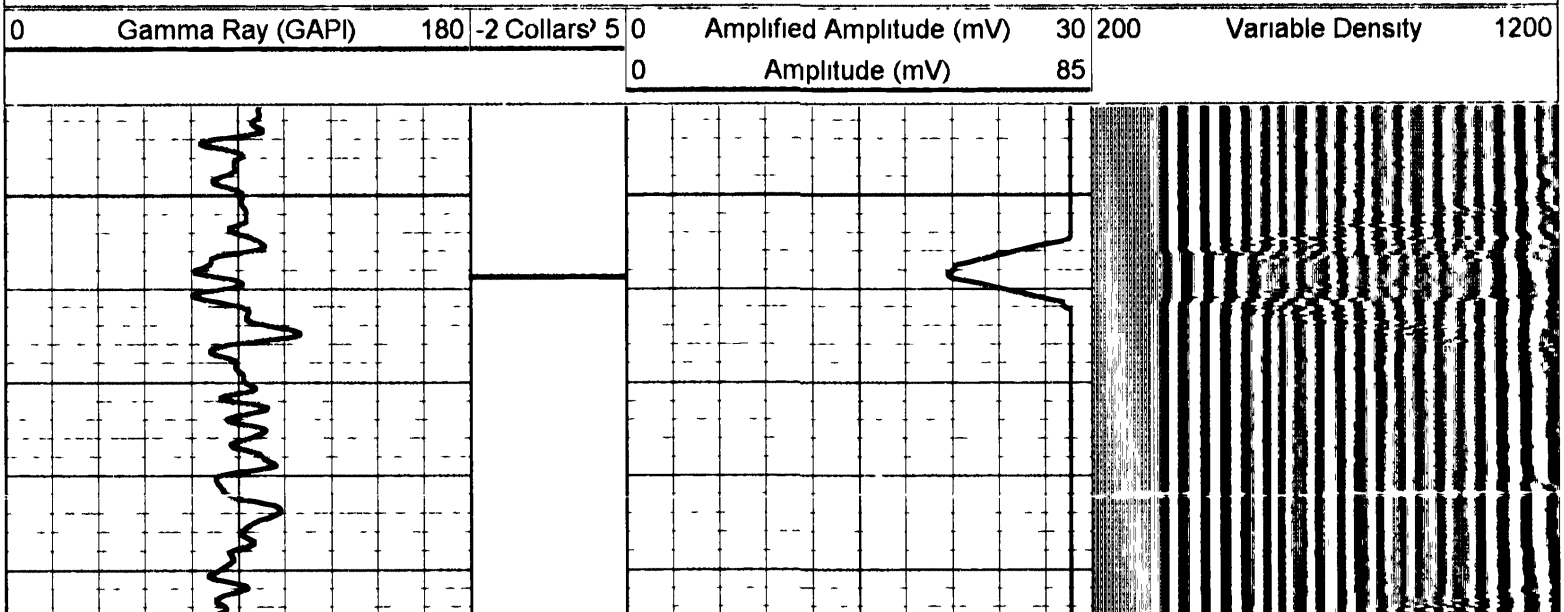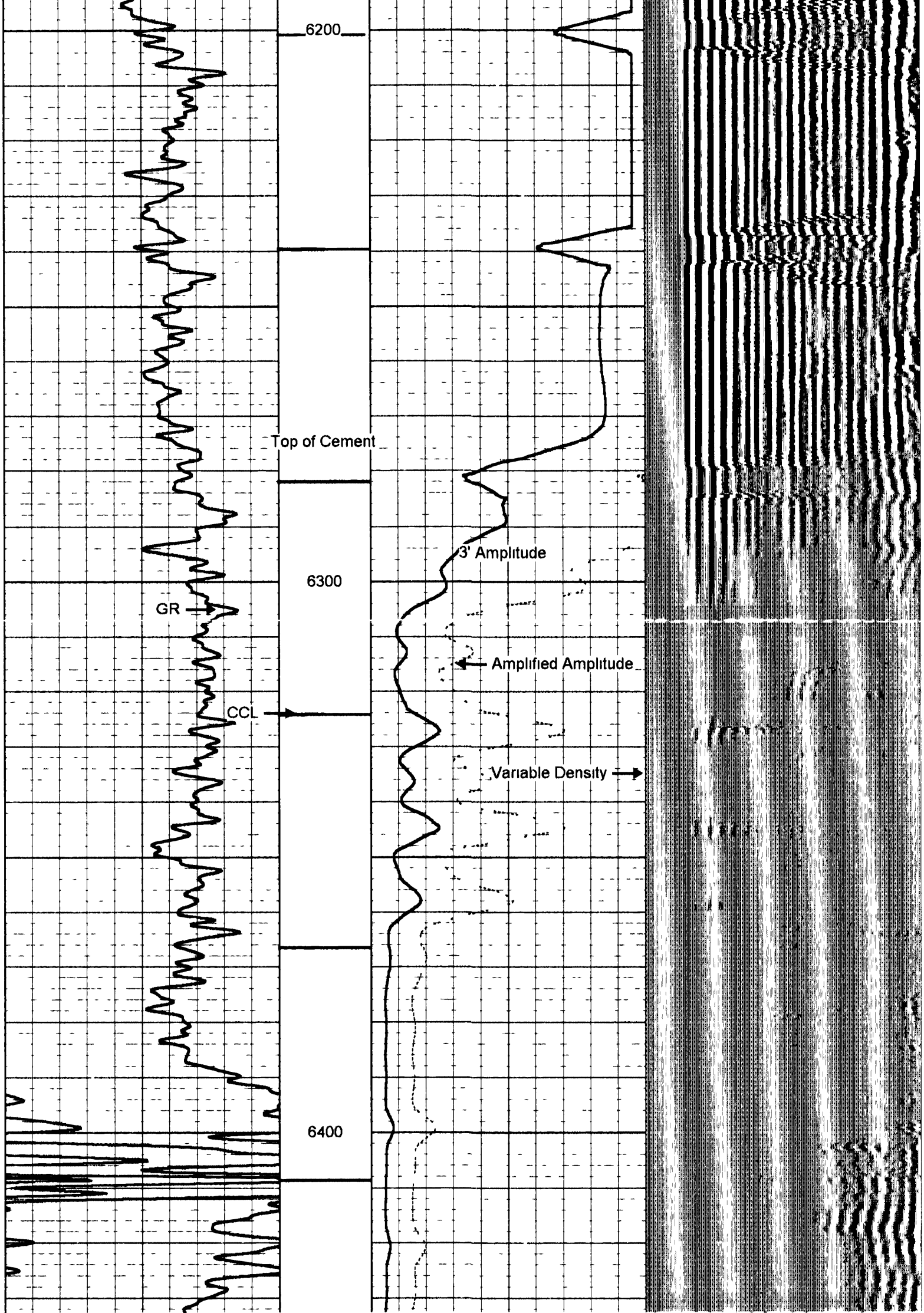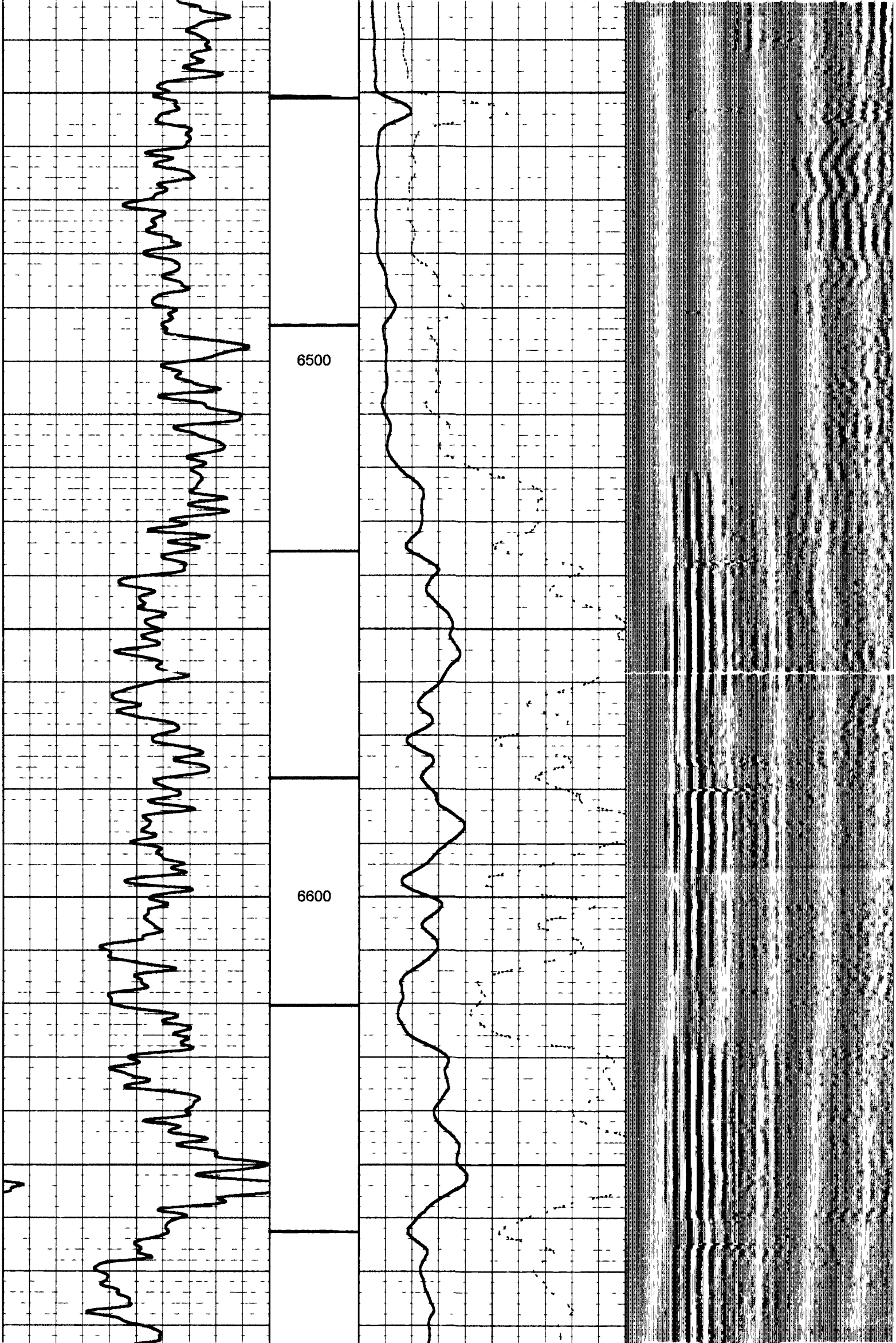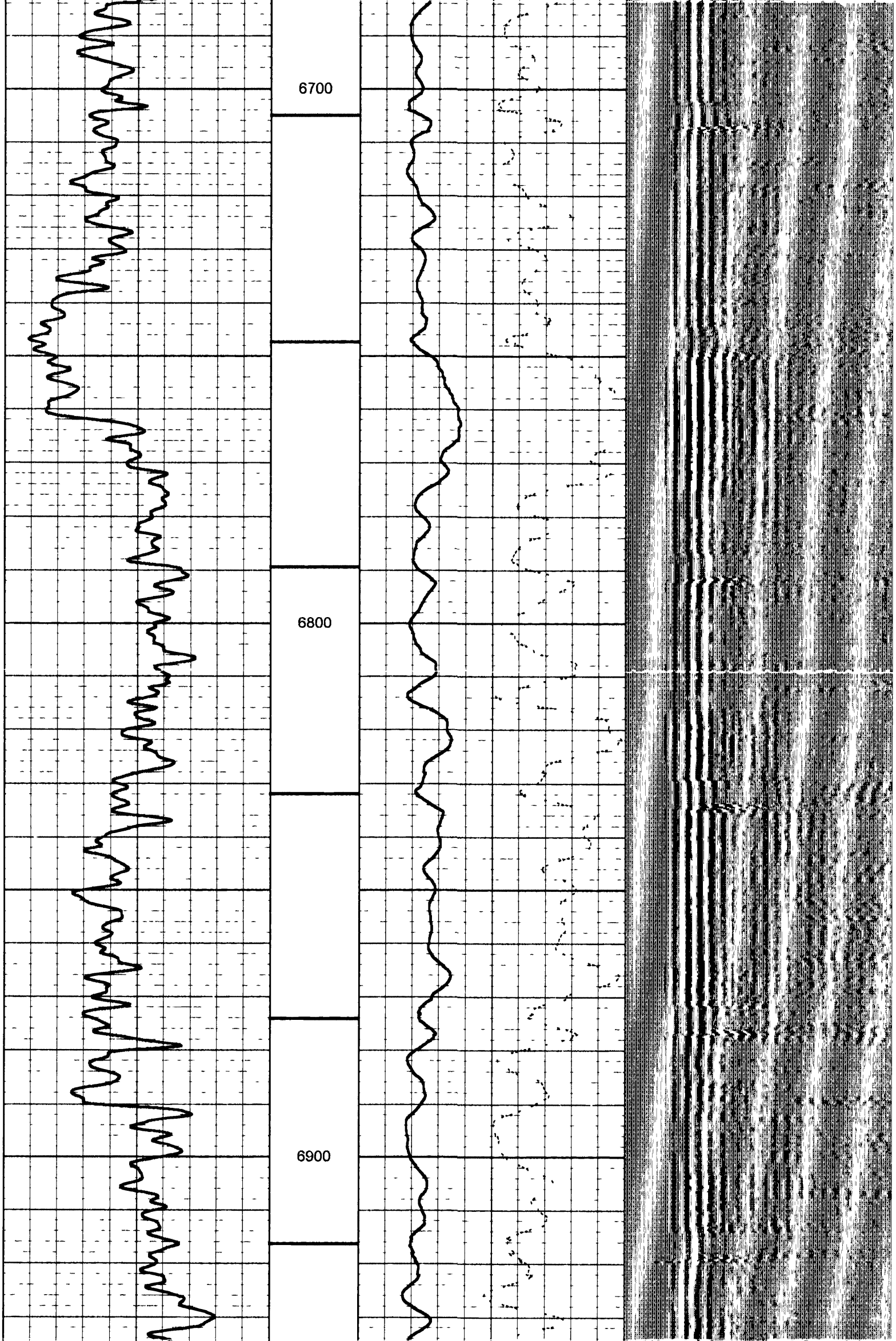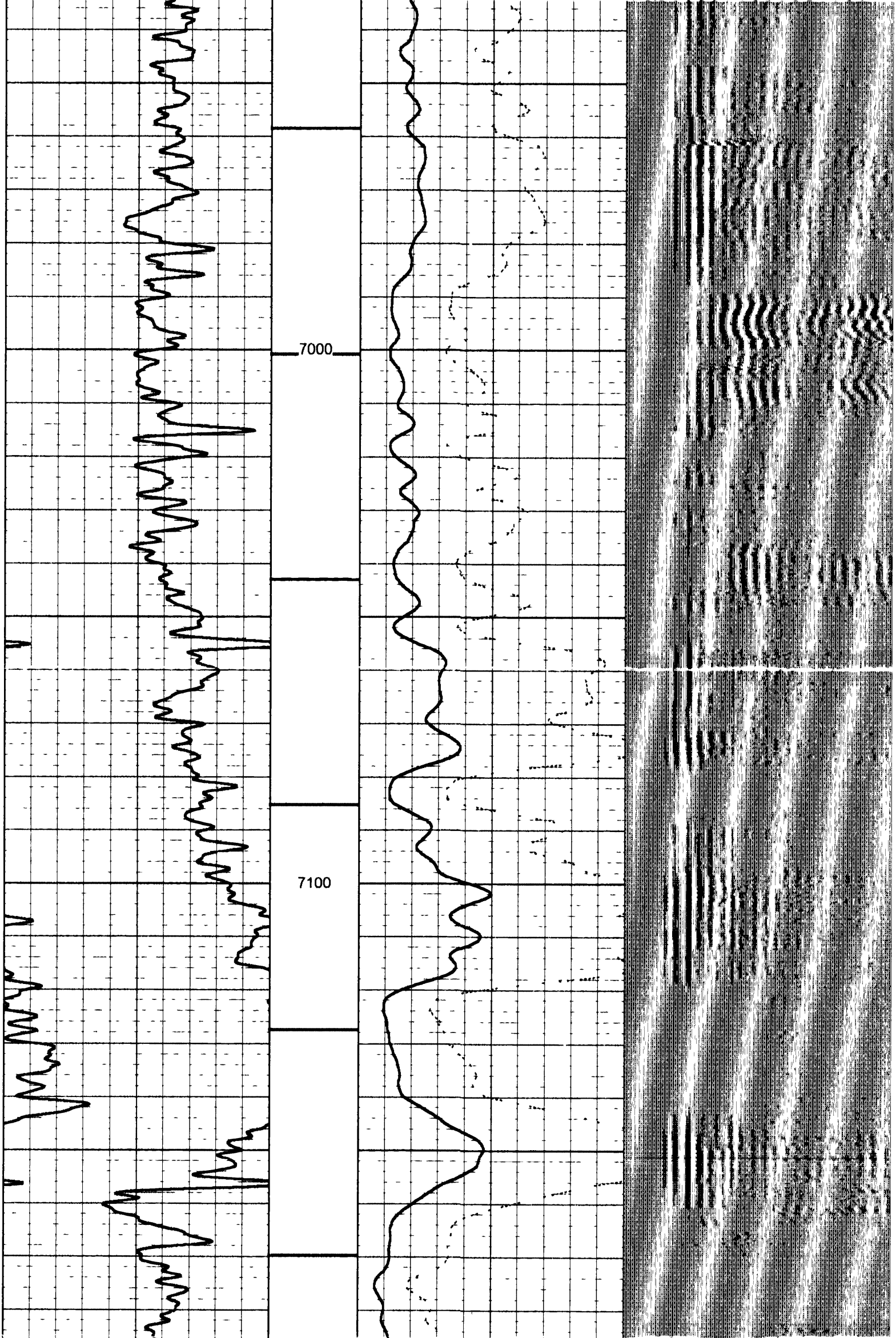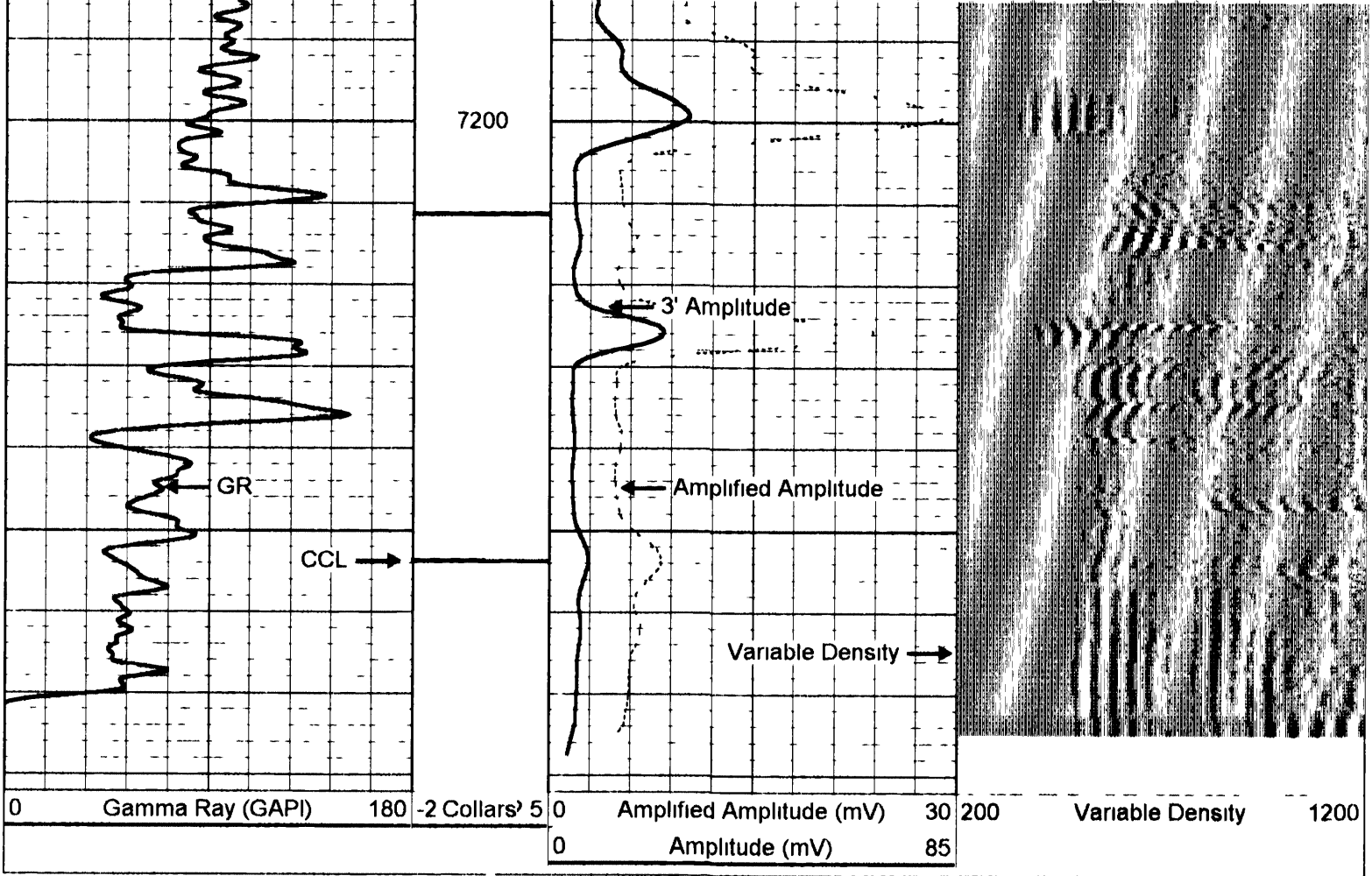Database File alice1 db
Dataset Pathname pass2
Presentation Format cblx
Dataset Creation Fri Mar 25 15 17 20 2005 by Log Warrior Version 6 6
Charted by Depth in Feet scaled 1 240