




## FEATURE NOTES

1. OVERHEAD POWER LINE IS  $\pm 280'$  S.
2. BURIED POWER LINES ARE  $\pm 551'$  NE AND  $\pm 593'$  W.
3. EXISTING ELECTRIC BOX IS  $\pm 559'$  NE.
4. EXISTING BURIED TELEPHONE LINE IS  $\pm 334'$  S.
5. EXISTING FENCES ARE  $\pm 691'$  SW AND  $\pm 861'$  SW.
6. COUNTY ROAD 14 IS  $\pm 307'$  S.
7. EXISTING PRIMITIVE ROADS ARE  $\pm 562'$  NE,  $\pm 561'$  SW AND  $\pm 942'$  SW.
8. EXISTING BURIED PIPELINES ARE  $\pm 593'$  E,  $\pm 250'$  S,  $\pm 252'$  S AND  $\pm 265'$  S.
9. EXISTING BUILDINGS ARE  $\pm 908'$  SW AND  $\pm 954'$  SW.
10. EXISTING WELL: CARL A MILLER A 4 IS  $\pm 588'$  E.
11. EXISTING DITCH IS  $\pm 328'$  S.
12. PROPOSED WELL PAD: TROUDT 14N-33HZ
13. WELL PAD 500' BUFFER
14. PROPOSED WELL: TROUDT 34C-33HZ
15. PROPOSED WELL: TROUDT 13N-33HZ
16. PROPOSED WELL: TROUDT 35C-33HZ
17. PROPOSED WELL: TROUDT 14N-33HZ
18. PROPOSED WELL: TROUDT 14C-33HZ
19. PROPOSED WELL: TROUDT 36N-33HZ
20. PUMP JACK OPERATIONS AREA

**NOTE:**  
NEAREST BUILDING UNIT FROM THE PROPOSED  
REFERENCE WELL IS  $\pm 1.016'$  SW.

### LEGEND

- |   |                       |   |                         |
|---|-----------------------|---|-------------------------|
|  | EXISTING WELL         |  EPL | EXISTING PIPELINE       |
|  | PROPOSED WELL         |  OHP | OVERHEAD POWER LINE     |
|  | WATER WELL            |  UGP | BURIED POWER LINE       |
|  | EXISTING FENCE        |  UFO | BURIED FIBER OPTIC      |
|  | COUNTY ROAD           |  T   | BURIED TELEPHONE        |
|  | IMPROVED ROAD         |      | DITCH/CANAL/DRAINAGE    |
|  | PRIMITIVE ROAD        |      | ELECTRIC BOX            |
|  | 500' BUFFER           |      | PRODUCTION FACILITY     |
|  | WELL PAD              |      | EXISTING BUILDINGS      |
|  | PUMP JACK AREA        |      | RESIDENCE/BUILDING UNIT |
|  | PROPOSED FACILITY PAD |      | POND                    |

**LOCATION DRAWING - TROUDT 14N-33HZ**

WELL PAD - LOCATION DRAWING  
TROUDT 34C-33HZ, TROUDT 13N-33HZ,  
TROUDT 35C-33HZ, TROUDT 14N-33HZ,  
TROUDT 14C-33HZ & TROUDT 36N-33HZ  
LOCATED IN SE1/4 SW1/4  
SECTION 33, T2N, R67W, 6TH P.M.  
WELD COUNTY, COLORADO

**Kerr-McGee Oil &  
Gas Onshore L.P.**  
1099 18th Street  
Denver, Colorado 80202



**LOVELAND OFFICE**  
1635 Foxtrail Drive, Suite 204  
Loveland, Colorado 80538  
Phone 970-776-4331

**SHERIDAN OFFICE**  
2155 North Main Street  
Sheridan, Wyoming 82801  
Phone 307-674-0609

CONSULTING, LLC

<p><b>DATA SOURCES:</b></p> <ul style="list-style-type: none"> <li>- AERIAL COURTESY OF ESRI, INC.</li> <li>- WATER WELLS COURTESY OF COLORADO DIVISION OF WATER RESOURCES</li> </ul>
---

**SURFACE USE:      DRY LAND CROP**

SCALE: 1'

DATE:  
REVISED:

ALL MEASUREMENTS ARE MADE FROM  
REFERENCE WELL:  
TROUDT 14N-33HZ  
LAT: 40.088399° (NAD83)  
LONG:-104.899644° (NAD83)  
EXISTING GROUND ELEVATION= 5036.9'  
WELL FOOTAGES: 305' ESL & 1590' FWL

DATE SURVEYED: 7/10/13

8/9/13  
2/5/14