A PLUS WELL SERVICE
Farmington, N.M.

Cement Bond / VDL
CCL / Gamma Ray

Company Samson Resources Company
Well Beaston #1
Field Bondad MesaVerde
County LaPlata
State CO.

Company Samson Resources Company
Well Beaston #1
Field Bondad MesaVerde
County LaPlata State CO.

Location: API # : 05-067-05621-00
Lat:37.156539 N Long:-107.874966 W

SEC 29 TWP 34N RGE 9W

Other Services
Perforate
5 1/2" CIBP
7 5/8" CICR

Permanent Datum Ground Level Elevation 6612 ft.
Log Measured From RKB
Drilling Measured From RKB

Elevation
K.B. 6622 ft.
D.F. 6620 ft.
G.L. 6612 ft.

Date	Dec, 6, 2013		
Run Number	one		
Depth Driller	5806 ft.		
Depth Logger	3015 ft.		
Bottom Logged Interval	3015 ft.		
Top Log Interval	Surface		
Open Hole Size	N/A		
Type Fluid	Water		
Density / Viscosity	N/A		
Max. Recorded Temp.	N/A		
Estimated Cement Top	1840 ft.		
Time Well Ready	1:00 pm.		
Time Logger on Bottom	1:30 pm.		
Equipment Number	CMP2/10/330		
Location	Farmington		
Recorded By	Q. Frost		
Witnessed By	T. Begay		

Borehole Record				Tubing Record			
Run Number	Bit	From	To	Size	Weight	From	To
One							

Casing Record	Size	Wgt/Ft	Top	Bottom
Surface String	10 3/4 in.	32.75#	Surface	238 ft.KB
Prot. String	7 5/8 in.	26.4#	Surface	3203 ftKB
Production String	5 1/2 in.	15.5#	3015 ftKB	5806 ftKB
Liner				

<<< Fold Here >>>

All interpretations are opinions based on inferences from electrical or other measurements and we cannot and do not guarantee the accuracy or correctness of any interpretation, and we shall not, except in the case of gross or willful negligence on our part, be liable or responsible for any loss, costs, damages, or expenses incurred or sustained by anyone resulting from any interpretation made by any of our officers, agents or employees. These interpretations are also subject to our general terms and conditions set out in our current Price Schedule.

Comments

Sensor	Offset (ft)	Schematic	Description	Len (ft)	OD (in)	Wt (lb)
		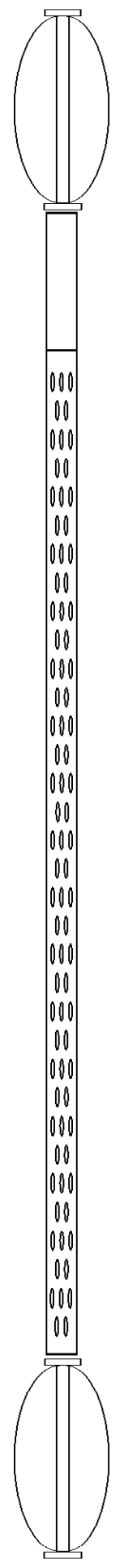	COMPROBE COMPROBE Centralizer	2.21	2.00	5.00
CCL	13.90					
GR	12.75					
			CBLCMPB-Comprobe (COMPROBE_02) Comprobe Dual Receiver	12.58	2.13	25.00
WVF3FT	6.38					
WVF5FT	5.38					
			COMPROBE COMPROBE Centralizer	2.21	2.00	5.00

Dataset: beaston1.db: fieldbond/well/run1/pass6
Total Length: 17.00 ft
Total Weight: 35.00 lb
O.D. 2.13 in

A PLUS WELL SERVICE
Farmington, N.M.

MAIN PASS

Database File: c:\warrior\data\src-beaston#1\beaston1.db
Dataset Pathname: fieldbond/well/run1/pass6
Presentation Format: scbl_dr
Dataset Creation: Fri Dec 06 08:47:24 2013 by Log SCH 120126
Charted by: Depth in Feet scaled 1:240

800 TT3FT (usec) 150
9 Collar Locator -1
0 Gamma Ray 200
-100 Line Speed (ft/min) 100

0 Amplified Amplitude (mV) 20
0 Amplitude (mV) 100

200 VDL 1200

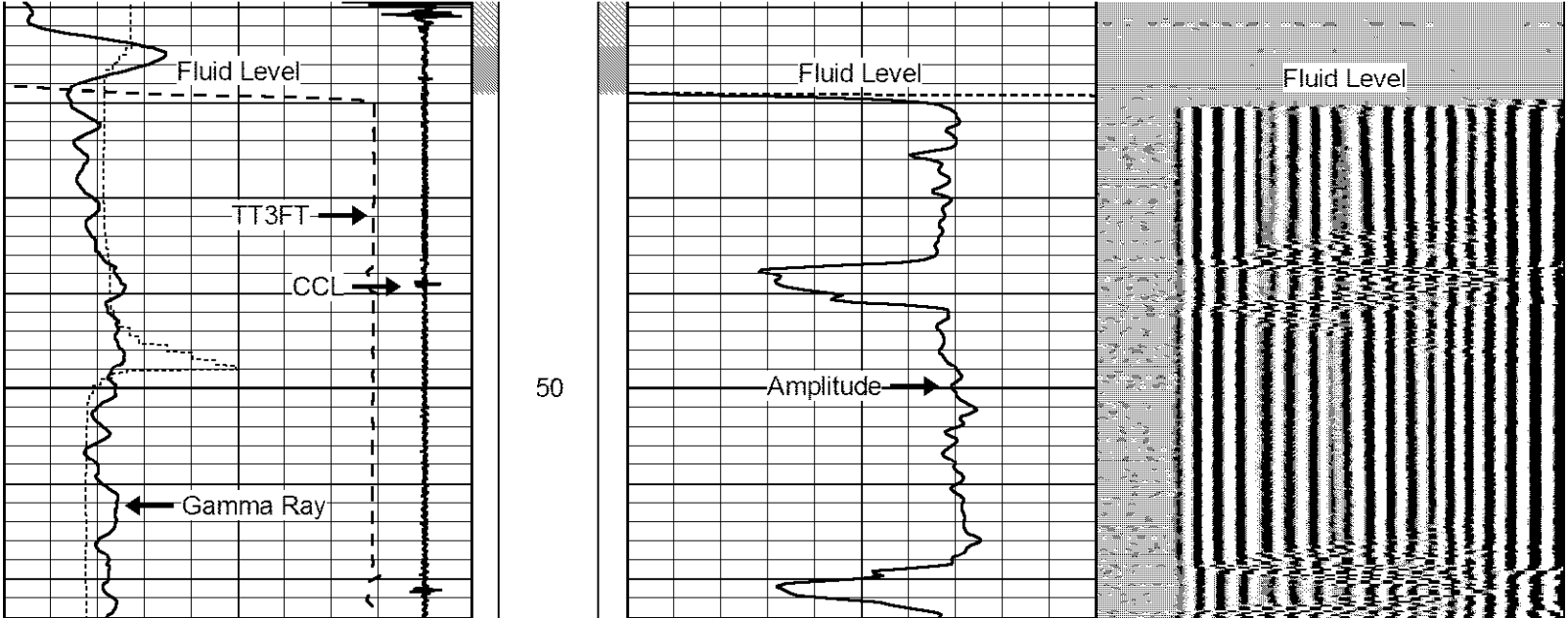

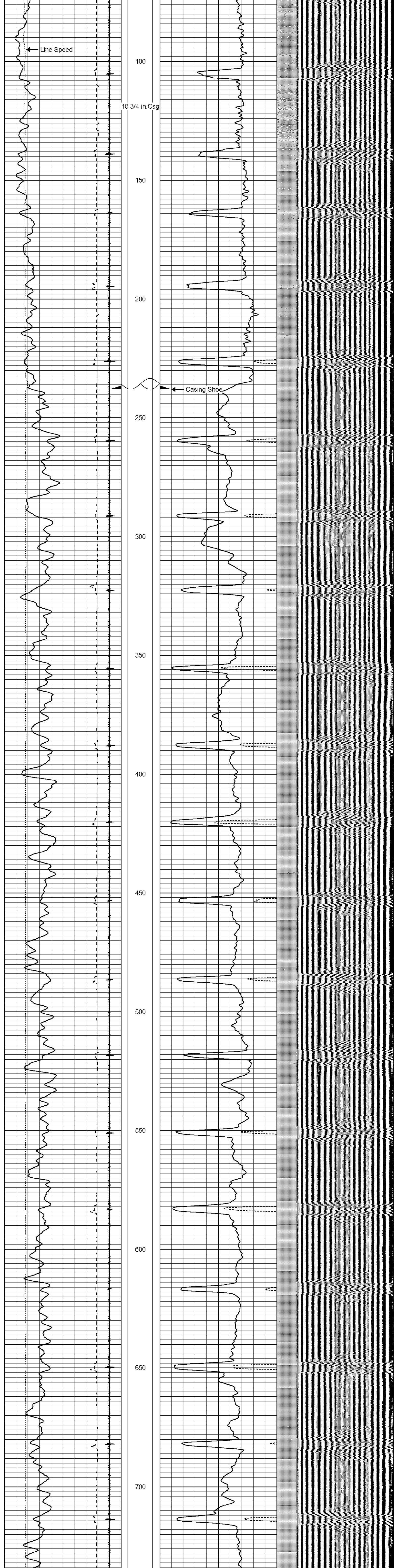

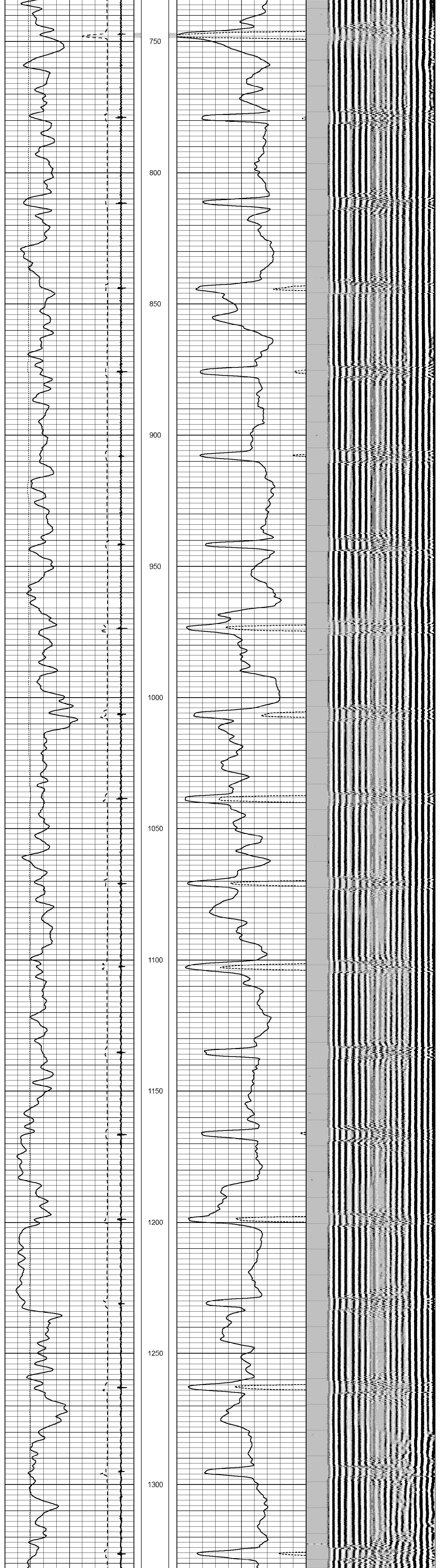

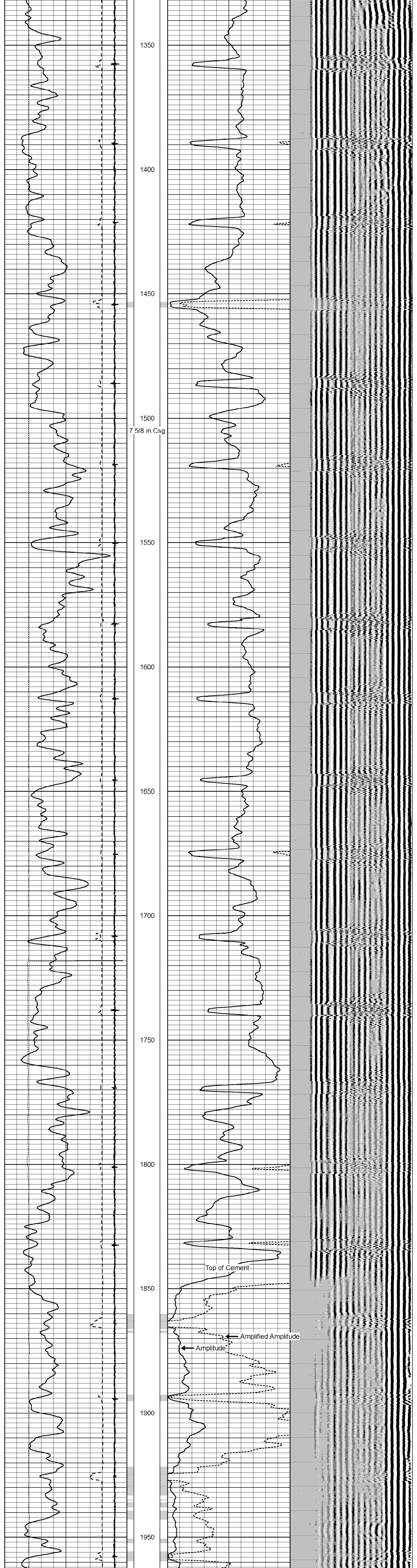

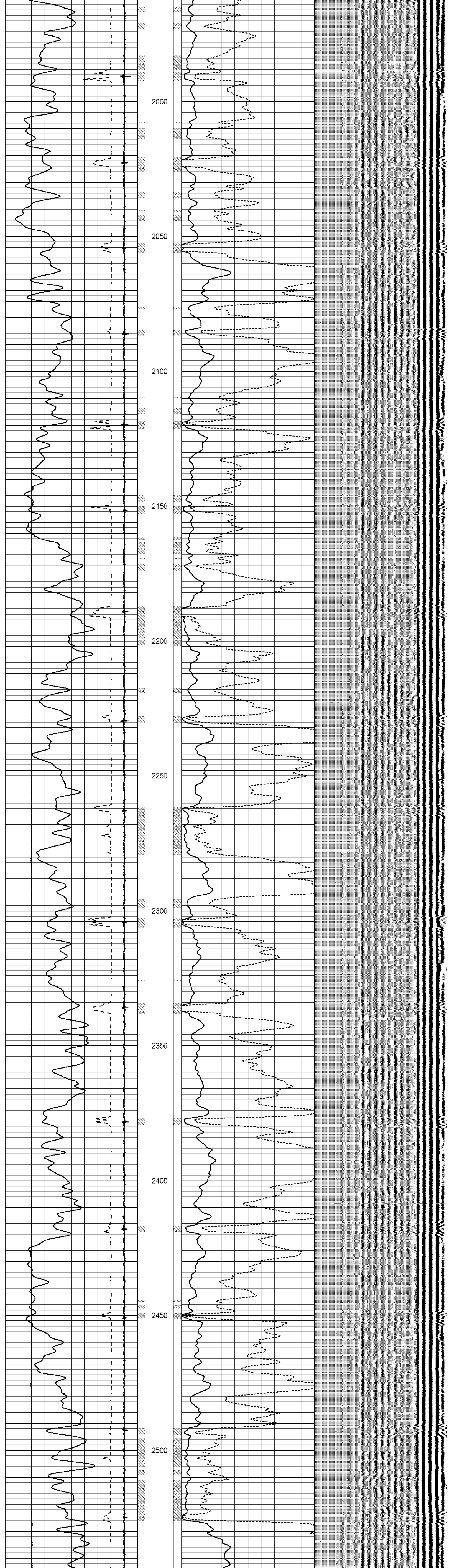

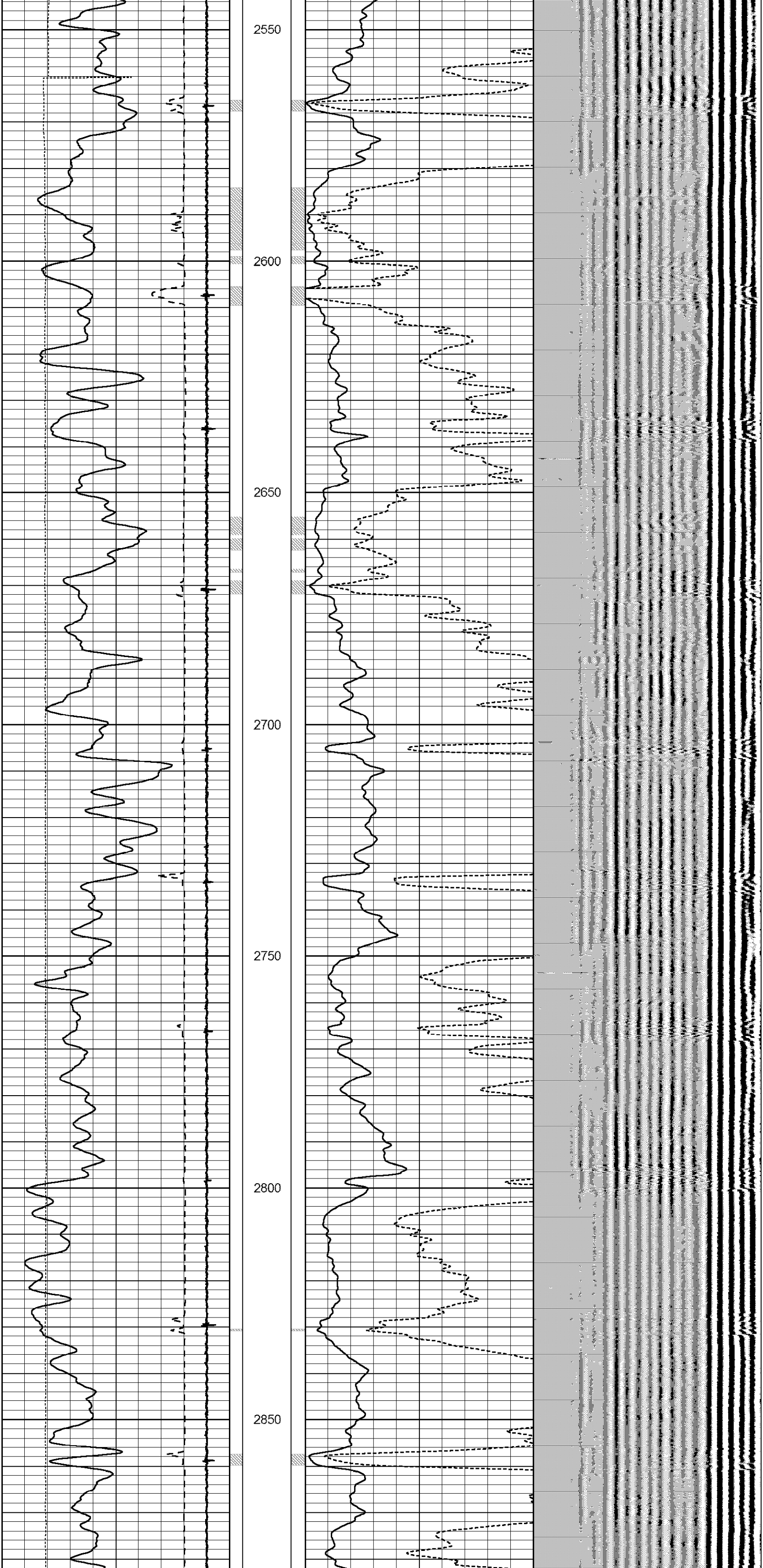

PLUS
WELL SERVICE
Farmington, N.M.

REPEAT PASS

Database File:	c:\warrior\data\src-beaston#1\beaston1.db
Dataset Pathname:	fieldbond/well/run1/pass5
Presentation Format:	scbl_dr
Dataset Creation:	Fri Dec 06 08:37:58 2013 by Log SCH 120126
Charted by:	Depth in Feet scaled 1:240

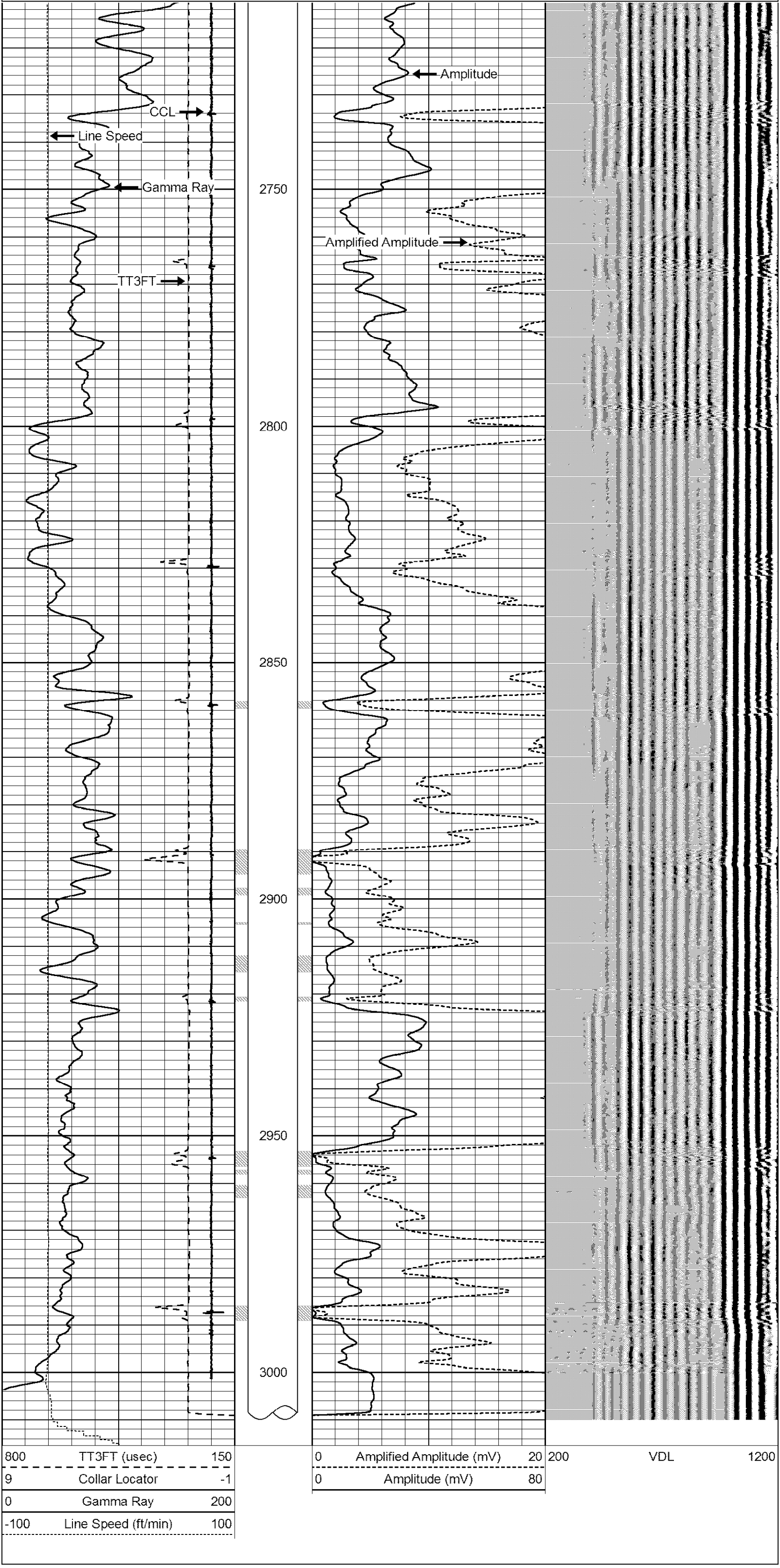800	TT3FT (usec)	150	0	Amplified Amplitude (mV)	20	200	VDL	1200
9	Collar Locator	-1	0	Amplitude (mV)	80			
0	Gamma Ray	200						
-100	Line Speed (ft/min)	100