BAKER HUGHES

Real Time Log

Natural Formation Evaluation
Gamma Ray

Scale: **1:240**
True Vertical Depth

Status: **Final Print**

API Number: 05123823500

Company: Anadarko
Well: Howard Federal 40N-22HZ
Field: Weld County(Kerr McGee)
County: Weld County **State: Colorado**

Surface Location:
Latitude: 40° 1' 1.988" N
Longitude: 104° 52' 13.670" W
SEC: 27 TWP: 1N RNG: 67W

Other Services:
Directional

Elevations:
KB: N/A
DF: 5084.00 ft.
GL: 5068.00 ft.

Permanent Datum (P.D.): Ground Level Elevation: 5068.00 ft.
Log Measured From: Rig Floor 16.00 ft. Above P.D.
Depth Reference: Driller's Depth

Interval Logged		Dates		Magnetic Field Reference	
Top:	6957.0 ft.	Date From:	12 Nov 2013	Dip Angle:	66.37°
Bottom:	7902.0 ft.	Date To:	12 Nov 2013	Azi Reference North:	True
		Spud Date:	10 Nov 2013	Total Field Strength:	52773.0 nT
				Mag to Reference North Correction:	8.46°

Borehole Record

Hole Size	From	To
8.750 in.	1181.0 ft.	7902.0 ft.

Casing Record

Size	Weight	From	To
9.265 in.	36.00 lb/ft	Surface	1181.0 ft.

Mud Record

Type	From	To
LSND	Surface	7956.0 ft.

Deviation Record

Hole Size	Interval	Inc / Az (Start)	Inc / Az (End)
8.750 in.	85.0 ft.	0.2° / 252.8°	1.0° / 16.3°
8.750 in.	42.0 ft.	1.0° / 16.3°	84.3° / 357.8°
		/	/
		/	/
		/	/

Acquisition System	Software Version
Advantage	2.20U4
PATS	6.4.1.34

Other

Rig:	Xtreme 24 / Xtreme Oil Drilling Corp
Job No:	5868931
District: / Unit:	RMD / D & E

INTEQ does not guarantee the accuracy or correctness of interpretations provided in or from this log.
Since all interpretations are opinions based on measurements, INTEQ shall under no circumstances be responsible for consequential damages or any other loss, costs, damages or expenses incurred or sustained in connection with the use of any such interpretations. INTEQ disclaims all expressed and implied warranties related to this service.
INTEQ□s liabilities and obligations shall be governed by INTEQ's Standard Terms and Conditions.

Log Run Summary

LWD Run No.	BHA Run No.	Bit Run No.	Bit Size (in.)	Bit Type	Bit Gauge Length (in.)	Assembly Type	Logged Interval Top (ft.)	Logged Interval Bottom (ft.)	Bit Depth Interval From (ft.)	Bit Depth Interval To (ft.)	Date / Time Start	Date / Time End	Circ. Time (hrs.)
1	1	1	8.750	PDC	2.000	Steerable	6957.0	7902.0	7008.0	7956.0	12 Nov 2013 01:17	12 Nov 2013 12:54	35

Crew

Name	Arrive Wellsite	Depart Wellsite	Name	Arrive Wellsite	Depart Wellsite	Name	Arrive Wellsite	Depart Wellsite
Jason Williams	12 Nov 213	13 Nov 2013	Austin Small	12 Nov 2013	13 Nov 2013			

Mud Properties Record

Date / Time	LWD Run No.	Measured Depth (ft.)	Mud Type	Density (ppg)	Viscosity (cp)	pH	Fluid Loss (cc)	Oil / Water	Source	Total Chlorides (ppm)	K+ (%)
12 Nov 2013 06:00	1	7399.0	LSND	9.8	12	8.5	N/A	0.6/91.5	Active Pits	1600	N/A

Mnemonics

Curve	Description	Units
GRAX	Gamma Ray Apparent, 0.5 ft. Avg	API
ROPA	Rate of Penetration, 3.0 ft. Avg	ft/hr
TCDX	Downhole Temperature	degF
WOBA	Surface Weight on Bit, 1.0 ft. Avg.	klbs

Equipment and Service Data

LWD Run No.	Tool	Serial Number	Measurement	Bit Offset (ft)	Max O.D. (in.)	Min I.D. (in.)
1	DIR	12456790	Directional	58.11	6.750	2.813
1	SRIG	10658452	Gamma	54.73	6.750	2.813

Service and Tool Mnemonics

Mnemonic	Name	Description
DIR	Directional	Wellbore directional survey
SRIG	Inclination and Gamma	Probe based gamma ray and inclination module

Comments

1.) Depth measurements were obtained from a depth control system not supplied or operated by Baker Hughes. Due to lack of control by Baker Hughes logging engineers, depth calibrations and measurements could not be independently verified and the unverified depths as supplied to Baker Hughes are being used to represent logging data.

2.) Baker Hughes Run 1 utilized a 6 1/2 inch NaviGamma (Directional and Gamma Ray) tool behind an 8 3/4 inch bit and steerable assembly from 6957 feet to 7956 feet MD (6882 feet to 7545 feet TVD).

Remarks

Number	Measured Depth (ft)	Hole Section (in.)	LWD Run No.	Remark
1	6957	8.750	1	The interval from surface to 6957 feet MD (6882 feet TVD) was not logged since logging services began at kick off point.

Company : Anadarko

Well : Howard Federal 40N-22HZ

Interval : 6850.00 - 7560.00 feet

Created : 15/Nov/2013 10:59:07 AM

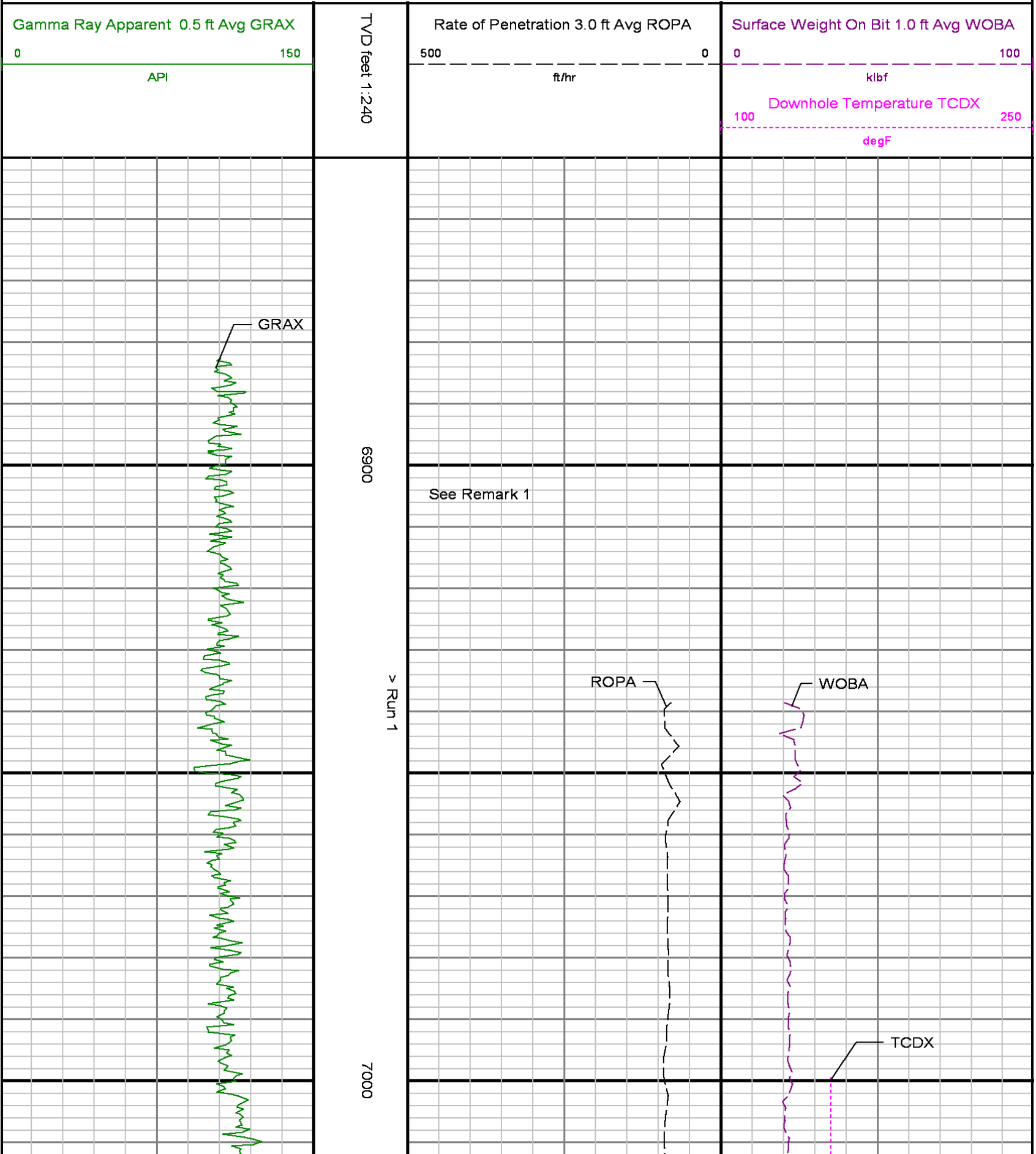

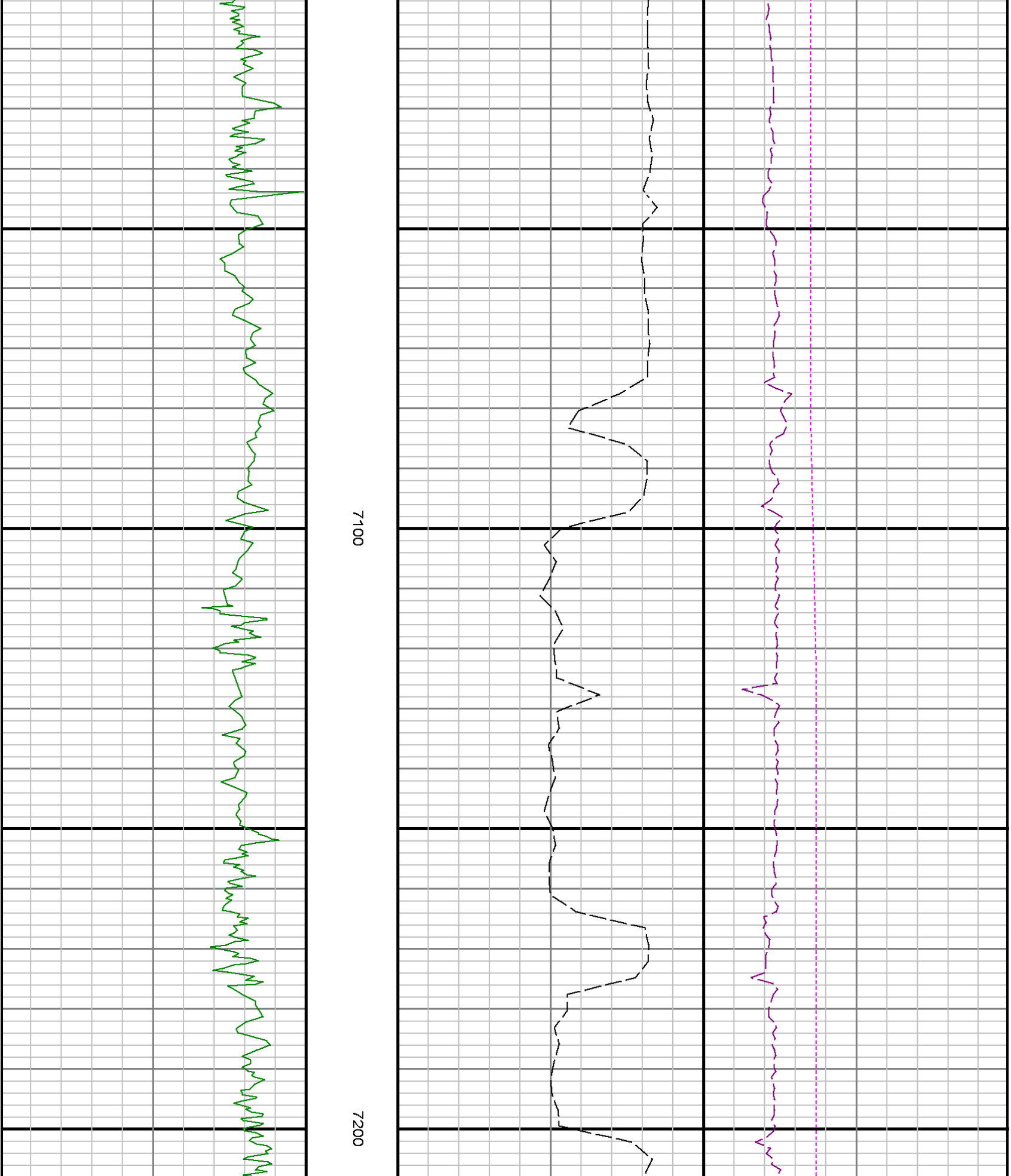

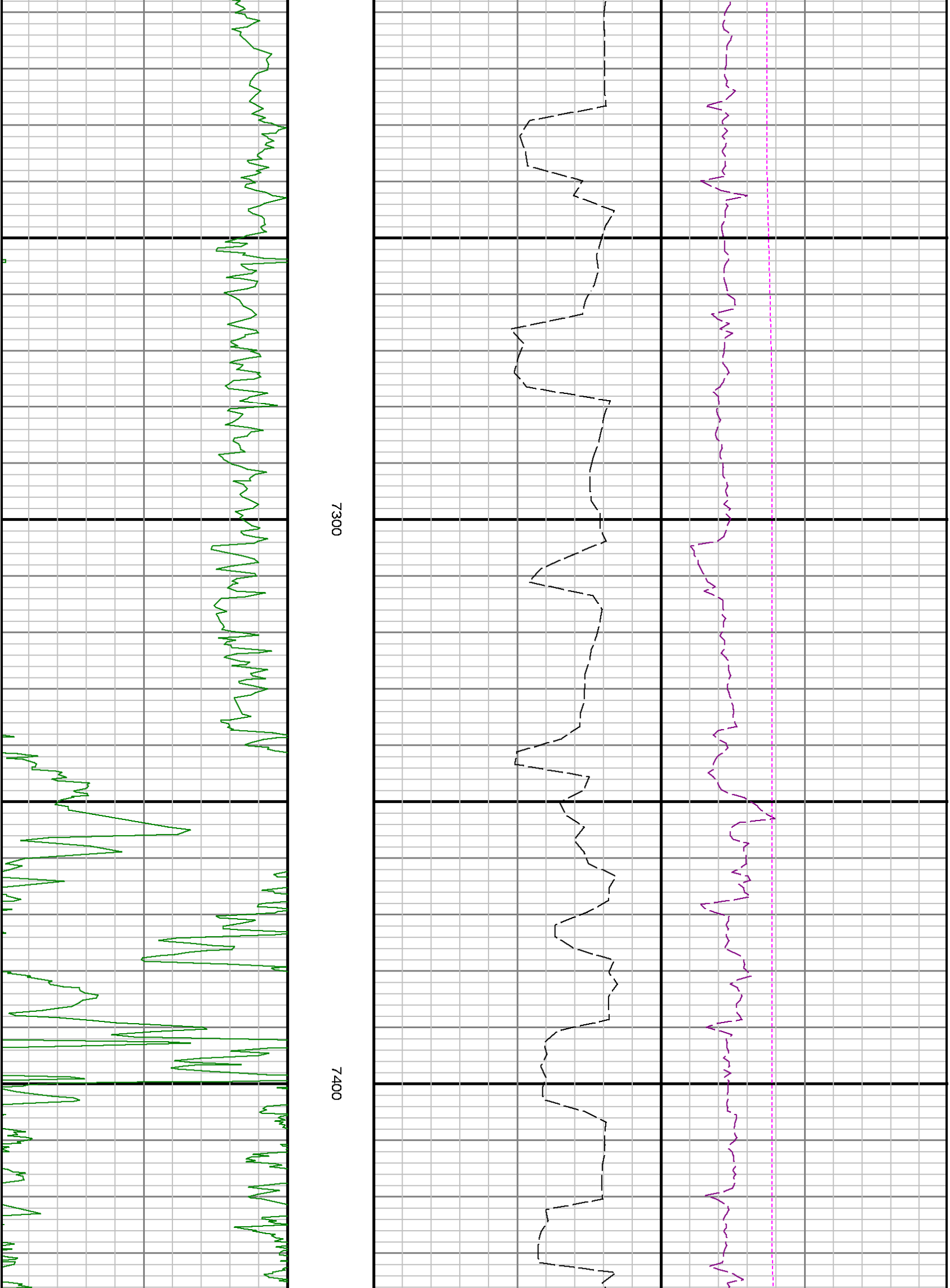

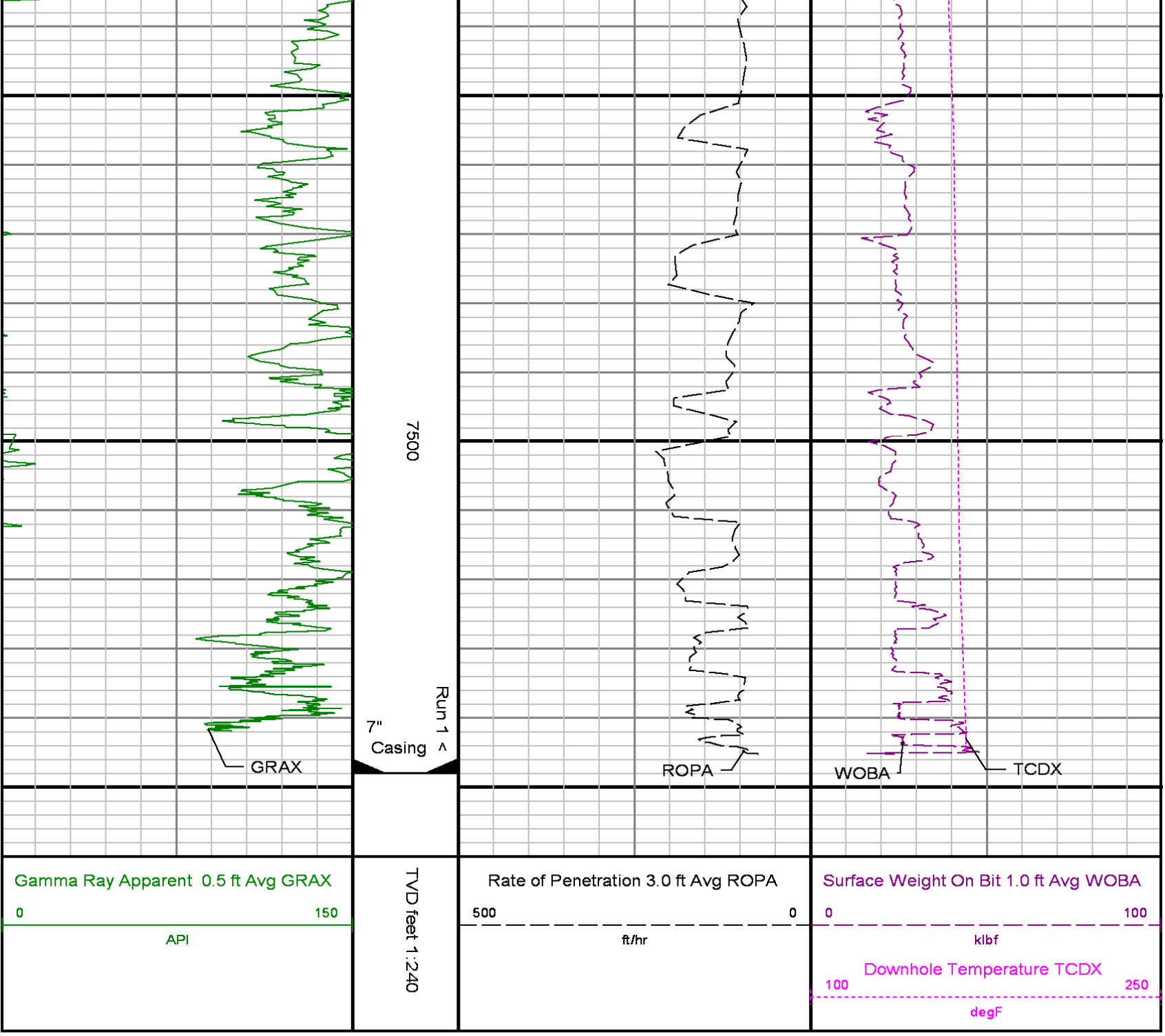

ADVANTAGE Final Survey Listing

Operator	: Anadarko	Field	: Weld County(Kerr McGee)	API No	: 051233823500
Well	: Howard Federal 40N-22HZ	Rig	: Xtreme 24	Job	: 5868931
Wellbore	: Howard Federal 40N-22HZ Orig Hole				

Well Origin

Latitude	40.0172 deg	Longitude	-104.8705 deg
North Reference	True	Drill Depth Zero	Rig Floor
Vertical Datum is	Ground Level	Vertical Datum to DDZ	16.00 ft
Vertical Section North	0.00 ft	Vertical Section East	0.00 ft
Vertical Section Azimuth	359.8700 deg	Vertical Section Depth	0.00ft
Grid Convergence	0.0000 deg	Magnetic Declination	8.4600 deg
Total Correction	8.4600 deg	TVD Calculation Method	Minimal Curvature
D-Raw Calculation	Magcorr1	Local Magnetic Field	52773 nT
Local Magnetic Dip Angle	66.3700 deg	Local Gravity Field	9.802 m/s^2

Tie	MD ft	Incl deg	Azim deg	North ft	East ft	TVD ft	VS ft	Incr VS ft	Crs Len ft	DLS deg/100ft	Build deg/100ft	Turn deg/100ft

U	1181.00	0.1700	252.8400	0.45	4.84	1180.98	0.44	-0.51		0.01	0.01	-9.07
	1278.00	0.1700	193.1900	0.27	4.67	1277.98	0.26	-0.26	97.00	0.17	0.00	-61.49
	1372.00	1.7400	81.1700	0.35	6.05	1371.97	0.34	1.12	94.00	1.93	1.67	-119.17
	1466.00	3.4000	86.5900	0.74	10.24	1465.87	0.71	5.33	94.00	1.78	1.77	5.77
	1560.00	5.3600	91.1200	0.82	17.41	1559.59	0.78	12.50	94.00	2.12	2.09	4.82
	1654.00	6.2400	83.5300	1.31	26.88	1653.11	1.24	21.98	94.00	1.24	0.94	-8.07
	1748.00	7.5400	82.3200	2.71	38.07	1746.43	2.62	33.26	94.00	1.39	1.38	-1.29
	1842.00	8.9900	87.0500	3.91	51.52	1839.45	3.79	46.76	94.00	1.70	1.54	5.03
	1937.00	10.6500	85.4400	4.99	67.68	1933.05	4.83	62.96	95.00	1.77	1.75	-1.69
	2032.00	11.5200	94.0000	5.02	85.90	2026.29	4.83	81.17	95.00	1.96	0.92	9.01
	2124.00	11.0000	94.0300	3.77	103.82	2116.52	3.53	99.14	92.00	0.57	-0.57	0.03
	2216.00	12.3300	94.4800	2.38	122.36	2206.61	2.10	117.74	92.00	1.45	1.45	0.49
	2308.00	11.9200	94.1800	0.92	141.63	2296.56	0.60	137.06	92.00	0.45	-0.45	-0.33
	2400.00	11.0600	93.3500	-0.29	159.92	2386.72	-0.65	155.39	92.00	0.95	-0.93	-0.90
	2492.00	11.3700	94.8500	-1.57	177.76	2476.96	-1.97	173.28	92.00	0.46	0.34	1.63
	2584.00	10.2600	94.8000	-3.02	194.97	2567.33	-3.46	190.54	92.00	1.21	-1.21	-0.05
	2678.00	10.5000	92.9800	-4.17	211.86	2659.79	-4.65	207.48	94.00	0.43	0.26	-1.94
	2768.00	10.3300	95.8700	-5.42	228.08	2748.30	-5.94	223.74	90.00	0.61	-0.19	3.21
	2860.00	9.9700	89.4000	-6.18	244.25	2838.87	-6.73	239.93	92.00	1.30	-0.39	-7.03
	2952.00	10.3400	87.6600	-5.76	260.46	2929.43	-6.35	256.15	92.00	0.52	0.40	-1.89
	3044.00	10.2400	83.9200	-4.55	276.84	3019.95	-5.18	272.57	92.00	0.73	-0.11	-4.07
	3136.00	11.0000	81.1800	-2.34	293.65	3110.37	-3.01	289.52	92.00	0.99	0.83	-2.98
	3228.00	11.5900	88.5400	-0.76	311.56	3200.59	-1.47	307.51	92.00	1.69	0.64	8.00
	3320.00	11.5800	92.2300	-0.89	330.03	3290.72	-1.63	325.97	92.00	0.81	-0.01	4.01
	3412.00	11.6800	95.8700	-2.20	348.52	3380.83	-2.99	344.51	92.00	0.80	0.11	3.96
	3503.00	11.5300	88.6200	-2.92	366.77	3469.98	-3.75	362.78	91.00	1.61	-0.16	-7.97
	3595.00	11.3100	84.7800	-1.88	384.95	3560.16	-2.75	380.98	92.00	0.86	-0.24	-4.17
	3687.00	12.0200	85.9100	-0.37	403.49	3650.26	-1.29	399.59	92.00	0.81	0.77	1.23
	3779.00	11.2000	84.2000	1.21	421.93	3740.38	0.26	418.10	92.00	0.97	-0.89	-1.86
	3870.00	10.8100	80.0800	3.58	439.13	3829.70	2.58	435.46	91.00	0.96	-0.43	-4.53
	3966.00	10.8400	85.6400	5.81	457.00	3924.00	4.78	453.47	96.00	1.09	0.03	5.79
	4060.00	11.0500	84.1200	7.41	474.78	4016.29	6.33	471.31	94.00	0.38	0.22	-1.62
	4153.00	8.5900	90.7000	8.24	490.59	4107.92	7.12	487.15	93.00	2.90	-2.65	7.08
	4247.00	8.6500	97.1000	7.28	504.62	4200.86	6.13	501.22	94.00	1.02	0.06	6.81
	4341.00	8.8400	92.8100	6.05	518.85	4293.77	4.87	515.50	94.00	0.72	0.20	-4.56
	4436.00	9.4500	93.2400	5.25	533.93	4387.56	4.04	530.60	95.00	0.65	0.64	0.45
	4528.00	10.3400	90.9400	4.69	549.73	4478.19	3.44	546.40	92.00	1.06	0.97	-2.50
	4622.00	10.7700	90.1000	4.53	566.94	4570.60	3.25	563.62	94.00	0.49	0.46	-0.89
	4716.00	10.7100	93.6500	3.96	584.44	4662.96	2.64	581.13	94.00	0.71	-0.06	3.78
	4801.00	9.9100	83.6900	4.26	599.60	4746.59	2.90	596.29	85.00	2.29	-0.94	-11.72
	4886.00	10.7300	84.1000	5.88	614.74	4830.21	4.49	611.51	85.00	0.97	0.96	0.48
	4971.00	11.2200	90.4500	6.63	630.88	4913.66	5.20	627.67	85.00	1.53	0.58	7.47
	5056.00	11.3300	95.2000	5.81	647.46	4997.02	4.34	644.28	85.00	1.10	0.13	5.59
	5141.00	11.8900	93.0900	4.58	664.52	5080.28	3.07	661.38	85.00	0.83	0.66	-2.48
	5226.00	11.5300	92.4600	3.74	681.75	5163.52	2.20	678.63	85.00	0.45	-0.42	-0.74
	5311.00	10.5800	91.8100	3.13	698.04	5246.94	1.55	694.93	85.00	1.13	-1.12	-0.76
	5397.00	10.0200	89.2800	2.98	713.41	5331.55	1.36	710.30	86.00	0.84	-0.65	-2.94
	5482.00	10.8000	96.0900	2.22	728.73	5415.15	0.57	725.63	85.00	1.71	0.92	8.01
	5567.00	10.1900	96.2100	0.57	744.12	5498.73	-1.12	741.12	85.00	0.72	-0.72	0.14
	5653.00	9.6600	95.2700	-0.92	758.87	5583.44	-2.64	755.94	86.00	0.64	-0.62	-1.09

Tie	MD	Incl	Azim	North	East	TVD	VS	Incr VS	Crs Len	DLS	Build	Turn
	ft	deg	deg	ft	ft	ft	ft	ft	ft	deg/100ft	deg/100ft	deg/100ft
	5738.00	9.4400	90.5100	-1.64	772.94	5667.27	-3.39	770.03	85.00	0.96	-0.26	-5.60
	5823.00	8.5600	87.7100	-1.45	786.23	5751.22	-3.23	783.32	85.00	1.16	-1.04	-3.29
	5908.00	7.8800	95.3400	-1.74	798.35	5835.35	-3.55	795.45	85.00	1.51	-0.80	8.98
	5994.00	6.6600	102.6300	-3.37	809.09	5920.66	-5.21	806.31	86.00	1.78	-1.42	8.48
	6079.00	5.0900	111.2800	-5.82	817.42	6005.21	-7.68	814.99	85.00	2.12	-1.85	10.18
	6164.00	3.2700	134.5100	-8.89	822.66	6089.99	-10.76	821.06	85.00	2.88	-2.14	27.33
	6249.00	2.2500	185.4800	-12.25	824.23	6174.90	-14.12	824.77	85.00	3.00	-1.20	59.96
	6335.00	1.0500	204.0000	-14.65	823.75	6260.86	-16.52	827.22	86.00	1.51	-1.40	21.53
	6420.00	2.0900	233.1700	-16.29	822.19	6345.83	-18.16	829.48	85.00	1.51	1.22	34.32
	6505.00	1.4500	10.1500	-16.16	821.14	6430.81	-18.03	830.54	85.00	3.88	-0.75	161.15

	6590.00	1.5000	25.5700	-14.10	821.81	6515.78	-15.96	832.71	85.00	0.47	0.06	18.14
	6675.00	1.7000	20.0000	-11.91	822.72	6600.75	-13.78	835.08	85.00	0.30	0.24	-6.55
	6760.00	1.2300	1.4100	-9.81	823.17	6685.72	-11.68	837.22	85.00	0.78	-0.55	-21.87
	6931.00	2.1900	333.2500	-5.06	821.75	6856.65	-6.93	842.19	171.00	0.73	0.56	-16.47
	7016.00	1.0300	16.3400	-2.88	821.23	6941.62	-4.74	844.43	85.00	1.88	-1.36	50.69
	7059.00	5.3100	3.0700	-0.52	821.45	6984.54	-2.38	846.80	43.00	10.03	9.95	-30.86
	7101.00	12.6100	358.3300	6.01	821.42	7026.00	4.15	853.33	42.00	17.45	17.38	-11.29
	7144.00	19.7800	356.1500	17.98	820.79	7067.27	16.12	865.31	43.00	16.73	16.67	-5.07
	7186.00	22.6300	355.7100	33.13	819.71	7106.42	31.27	880.50	42.00	6.80	6.79	-1.05
	7229.00	22.0200	353.5400	49.39	818.18	7146.20	47.53	896.83	43.00	2.38	-1.42	-5.05
	7272.00	23.6700	353.5900	65.98	816.31	7185.82	64.13	913.53	43.00	3.84	3.84	0.12
	7314.00	26.5400	353.2000	83.68	814.26	7223.85	81.83	931.35	42.00	6.84	6.83	-0.93
	7357.00	29.8500	354.1500	103.87	812.03	7261.74	102.03	951.66	43.00	7.77	7.70	2.21
	7399.00	34.5000	353.8600	126.10	809.69	7297.28	124.27	974.02	42.00	11.08	11.07	-0.69
	7442.00	40.6100	354.0900	152.16	806.95	7331.36	150.33	1000.22	43.00	14.21	14.21	0.53
	7485.00	43.9300	354.9500	180.94	804.19	7363.17	179.12	1029.13	43.00	7.84	7.72	2.00
	7527.00	46.7900	355.5000	210.72	801.71	7392.68	208.90	1059.01	42.00	6.87	6.81	1.31
	7570.00	50.6100	357.4100	242.96	799.73	7421.06	241.14	1091.31	43.00	9.49	8.88	4.44
	7613.00	54.7300	357.6400	277.11	798.25	7447.13	275.30	1125.49	43.00	9.59	9.58	0.53
	7655.00	60.4200	358.5900	312.53	797.10	7469.64	310.72	1160.93	42.00	13.68	13.55	2.26
	7698.00	66.3200	358.4800	350.94	796.11	7488.90	349.13	1199.35	43.00	13.72	13.72	-0.26
	7740.00	69.3400	359.3700	389.82	795.39	7504.75	388.01	1238.24	42.00	7.45	7.19	2.12
	7783.00	73.4700	358.4700	430.56	794.61	7518.46	428.75	1278.99	43.00	9.81	9.60	-2.09
	7825.00	76.5200	358.0900	471.10	793.40	7529.33	469.30	1319.55	42.00	7.31	7.26	-0.90
	7868.00	81.0000	357.6800	513.24	791.84	7537.71	511.44	1361.72	43.00	10.46	10.42	-0.95
	7896.00	84.3100	357.8300	540.98	790.75	7541.29	539.19	1389.48	28.00	11.83	11.82	0.54
	7999.00	91.1000	357.1100	643.74	786.21	7545.41	641.95	1492.34	103.00	6.63	6.59	-0.70
	8092.00	90.4000	357.0500	736.61	781.47	7544.20	734.84	1585.33	93.00	0.76	-0.75	-0.06
	8185.00	88.8600	357.6300	829.50	777.16	7544.80	827.74	1678.33	93.00	1.77	-1.66	0.62
	8372.00	90.5800	357.4300	1016.32	769.10	7545.71	1014.57	1865.32	187.00	0.93	0.92	-0.11
	8561.00	91.8800	357.6300	1205.10	760.95	7541.65	1203.37	2054.27	189.00	0.70	0.69	0.11
	8747.00	93.1100	357.3200	1390.74	752.77	7533.56	1389.03	2240.09	186.00	0.68	0.66	-0.17
	8935.00	92.3700	357.9400	1578.36	745.00	7524.57	1576.67	2427.87	188.00	0.51	-0.39	0.33
	9021.00	91.7500	357.8600	1664.25	741.85	7521.48	1662.56	2513.82	86.00	0.73	-0.72	-0.09
	9106.00	91.1300	357.3800	1749.15	738.32	7519.34	1747.47	2598.79	85.00	0.92	-0.73	-0.56
	9191.00	91.6000	356.9200	1834.02	734.10	7517.32	1832.35	2683.76	85.00	0.77	0.55	-0.54
	9276.00	90.9800	356.8800	1918.87	729.50	7515.40	1917.21	2768.74	85.00	0.73	-0.73	-0.05
	9362.00	89.7500	356.5600	2004.73	724.58	7514.86	2003.08	2854.74	86.00	1.48	-1.43	-0.37
	9532.00	91.3800	355.9100	2174.34	713.42	7513.18	2172.72	3024.72	170.00	1.03	0.96	-0.38
	9617.00	91.1400	356.5100	2259.14	707.80	7511.31	2257.52	3109.70	85.00	0.76	-0.28	0.71

Tie	MD ft	Incl deg	Azim deg	North ft	East ft	TVD ft	VS ft	Incr VS ft	Crs Len ft	DLS deg/100ft	Build deg/100ft	Turn deg/100ft
	9702.00	91.0100	357.4100	2344.00	703.30	7509.72	2342.40	3194.69	85.00	1.07	-0.15	1.06
	9788.00	89.2900	357.6800	2429.92	699.61	7509.49	2428.33	3280.68	86.00	2.02	-2.00	0.31
	9873.00	87.9300	357.0200	2514.80	695.69	7511.55	2513.22	3365.65	85.00	1.78	-1.60	-0.78
	9958.00	90.2400	357.8000	2599.70	691.85	7512.91	2598.12	3450.64	85.00	2.87	2.72	0.92
	10129.00	91.0700	357.5200	2770.54	684.86	7510.95	2768.98	3621.62	171.00	0.51	0.49	-0.16
	10214.00	91.1000	358.0800	2855.46	681.60	7509.35	2853.91	3706.61	85.00	0.66	0.04	0.66
	10299.00	90.0600	359.2300	2940.43	679.61	7508.48	2938.88	3791.60	85.00	1.82	-1.22	1.35
	10385.00	89.0700	0.4700	3026.43	679.38	7509.14	3024.88	3877.60	86.00	1.84	-1.15	1.44
	10470.00	88.8500	2.2100	3111.39	681.37	7510.68	3109.83	3962.58	85.00	2.06	-0.26	2.05
	10640.00	90.5200	2.5500	3281.23	688.43	7511.62	3279.66	4132.57	170.00	1.00	0.98	0.20
	10725.00	89.1000	2.9700	3366.13	692.52	7511.90	3364.55	4217.57	85.00	1.74	-1.67	0.49
	10810.00	90.3300	3.6300	3450.99	697.41	7512.32	3449.39	4302.56	85.00	1.64	1.45	0.78
	10896.00	89.2200	3.7300	3536.81	702.93	7512.66	3535.20	4388.56	86.00	1.30	-1.29	0.12
	11066.00	91.0700	3.9800	3706.41	714.36	7512.23	3704.78	4558.55	170.00	1.10	1.09	0.15
	11151.00	89.1900	2.8400	3791.26	719.42	7512.03	3789.62	4643.55	85.00	2.59	-2.21	-1.34
	11236.00	88.8900	2.8700	3876.14	723.65	7513.46	3874.49	4728.54	85.00	0.35	-0.35	0.04
	11407.00	87.9300	2.5000	4046.88	731.66	7518.20	4045.21	4899.47	171.00	0.60	-0.56	-0.22
	11577.00	88.5400	2.6900	4216.63	739.35	7523.44	4214.94	5069.39	170.00	0.38	0.36	0.11
	11748.00	90.8000	3.0500	4387.40	747.91	7524.42	4385.69	5240.37	171.00	1.34	1.32	0.21
	11918.00	90.8300	1.6200	4557.24	754.84	7522.01	4555.51	5410.35	170.00	0.84	0.02	-0.84

12088.00	89.4400	2.1400	4727.14	760.42	7521.61	4725.40	5580.35	170.00	0.87	-0.82	0.31
12344.00	89.6600	1.7200	4982.99	769.04	7523.62	4981.23	5836.34	256.00	0.19	0.09	-0.16
12514.00	90.8600	2.0000	5152.89	774.55	7522.84	5151.12	6006.33	170.00	0.72	0.71	0.16
12599.00	89.8700	1.5900	5237.85	777.22	7522.30	5236.07	6091.33	85.00	1.26	-1.16	-0.48
12684.00	90.8600	2.6200	5322.79	780.34	7521.76	5321.00	6176.33	85.00	1.68	1.16	1.21
12769.00	91.7200	2.2400	5407.69	783.94	7519.85	5405.89	6261.30	85.00	1.11	1.01	-0.45
12939.00	93.2900	2.4300	5577.38	790.86	7512.42	5575.57	6431.14	170.00	0.93	0.92	0.11
13024.00	93.1400	2.0400	5662.18	794.17	7507.65	5660.36	6516.00	85.00	0.49	-0.18	-0.46
13109.00	91.7200	1.9800	5747.05	797.15	7504.05	5745.23	6600.92	85.00	1.67	-1.67	-0.07
13194.00	92.6600	2.3700	5831.92	800.37	7500.80	5830.09	6685.86	85.00	1.20	1.11	0.46
13279.00	92.6200	1.8500	5916.78	803.50	7496.88	5914.94	6770.77	85.00	0.61	-0.05	-0.61
13364.00	91.8400	1.4200	6001.68	805.92	7493.58	5999.83	6855.70	85.00	1.05	-0.92	-0.51
13449.00	89.9600	2.2500	6086.62	808.64	7492.24	6084.77	6940.69	85.00	2.42	-2.21	0.98
13619.00	90.8300	2.2500	6256.48	815.32	7491.07	6254.61	7110.68	170.00	0.51	0.51	0.00
13788.00	91.6600	1.8400	6425.33	821.35	7487.40	6423.45	7279.64	169.00	0.55	0.49	-0.24
13881.00	92.2500	2.0900	6518.22	824.53	7484.23	6516.33	7372.59	93.00	0.69	0.63	0.27

Projection to TD:

13938.00	92.2500	2.0900	6575.14	826.61	7481.99	6573.25	7429.54	57.00	0.00	0.00	0.00