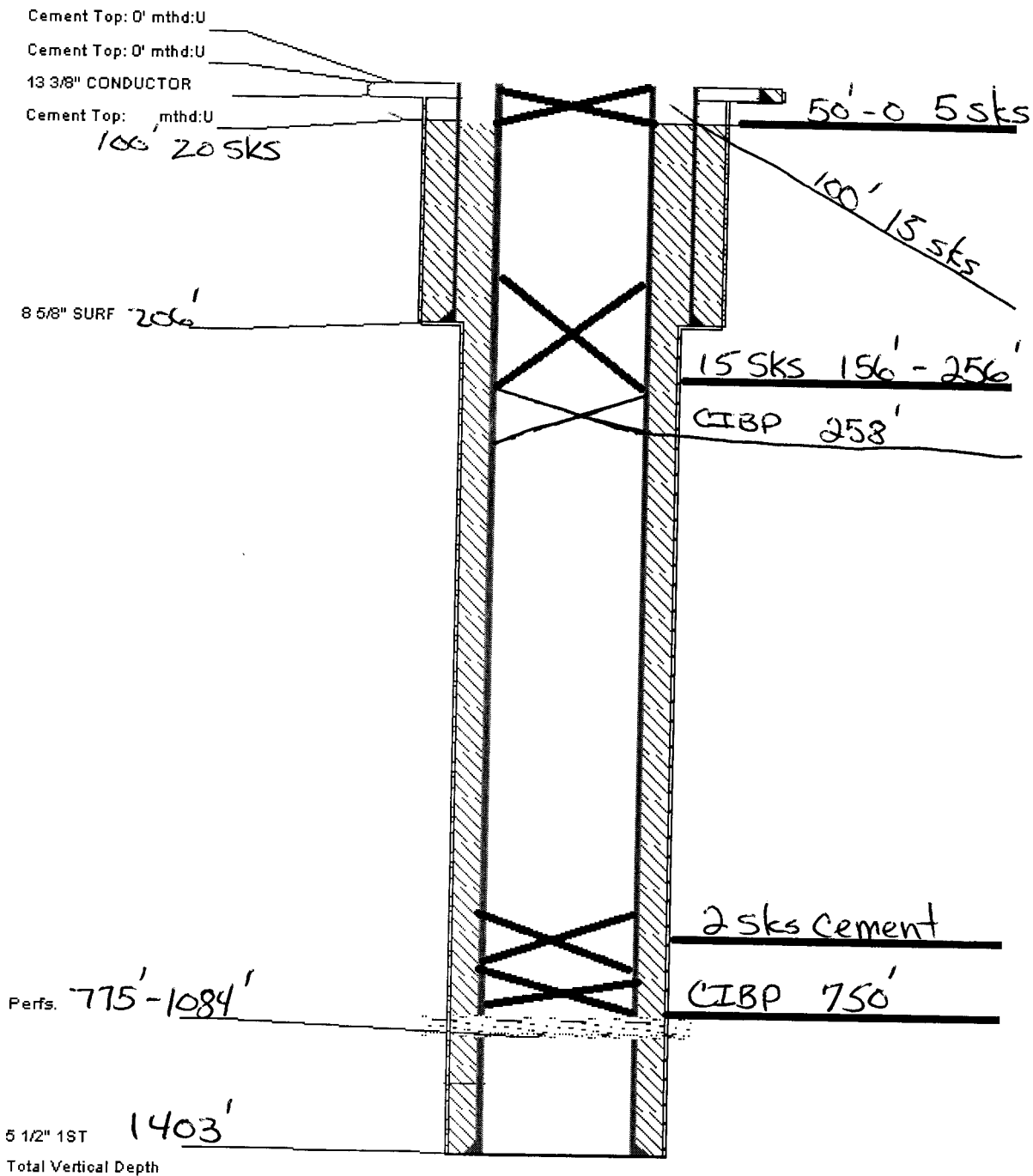



Well Completion Diagram

API Well No: 05-071-08619-00			
Owner: RED RIVER RANCH HOLDINGS LLC	Well Name: RRR 15-3		
County: LAS ANIMAS	Field: PURGATOIRE RIVER	Pool:	
Coordinates: X	Y	Sec: 7	Twp: 35S Rng: 68W

Note: Changes to the drawing do not effect the database

Bore Diameters (in.)



HOME

Colorado Oil and Gas
Conservation Commission

A division of the Colorado Department of Natural Resources

Transparency Online Project (TOP)

PRINT PAGE

MISSION

KIDS' PAGE

GENERAL

CONTACTS

LIBRARY

HEARINGS

RULES

POLICIES

ORDERS

FORMS

STAFF RPT

PERMITS

NEWS/MEDIA

DATABASE

LOCAL GOV

IMAGES

MAPS

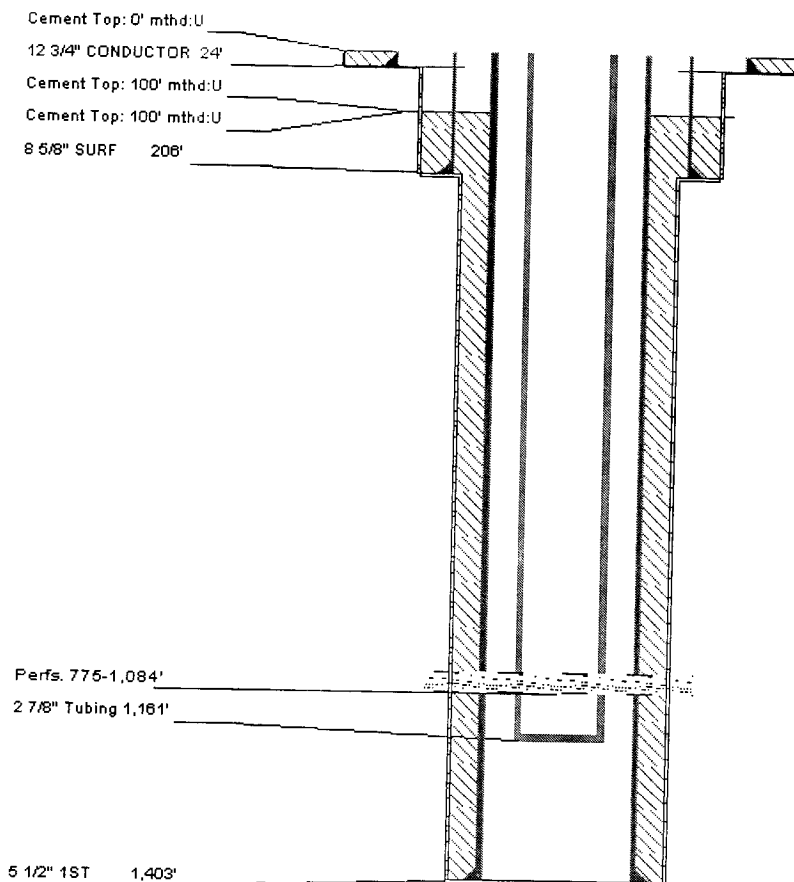
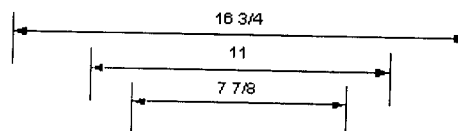
HELP

Well Completion Diagram

API Well No: 05-071-08619-00-		Well Name: RED RIVER RANCH	
Owner: RED RIVER RANCH HOLDINGS LLC	County: LAS ANIMAS	Field: PURGATOIRE RIVER	Pool:
Coordinates: X 2413 FWL	Y 2682 FNL	Sec: 15	Twp: 35S Rr

Note: Changes to the drawing do not effect the database

Bore Diameters (in.)



Total Vertical Depth 1,955'