

1 of 2

SURFACE USE:  
CRP

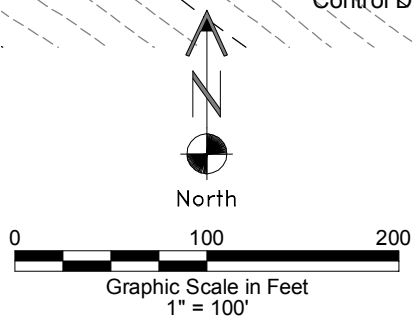
NOTE: VOLUMES IN CUBIC YARDS. TOPSOIL INCLUDED IN VOLUMES AT A DEPTH OF 6".



1/23/14



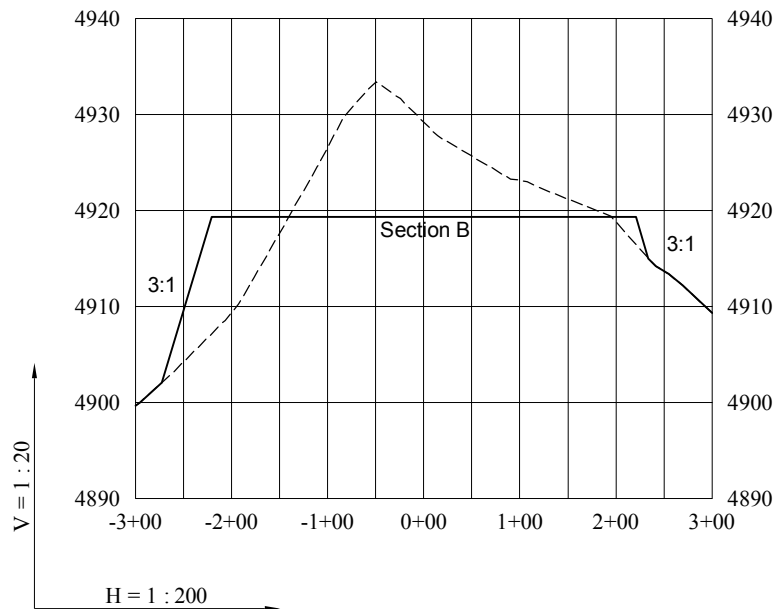
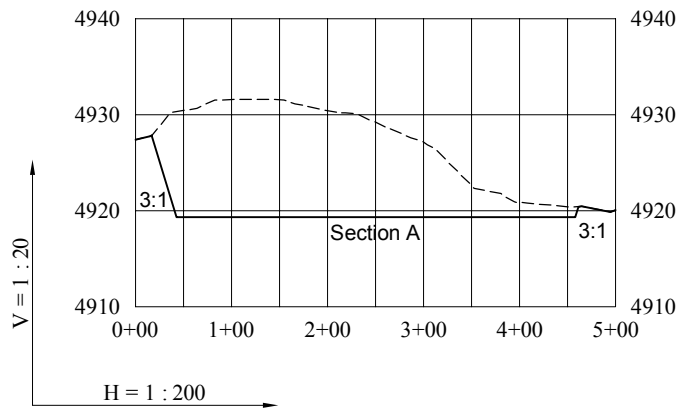
NW1/4 SW1/4 SECTION 20 T9N R58W  
6th PM WELD COUNTY COLORADO



UWG: G:\GEOSURV\WeldzNorth\Carrizo 110004\Wellplats\Bringelson Ranch 8-20-9-58\F2A R5.dwg USER: MTC DATE: Jan 23, 2014 4:17pm

# CONSTRUCTION LAYOUT DRAWING

2 of 2



1/23/14

----- Existing Ground  
 \_\_\_\_\_ Proposed Grade



**CARRIZO NIOBRARA LLC**  
**BRINGELSON RANCH 8-20-9-58 PAD**

**NW1/4 SW1/4 SECTION 20 T9N R58W**  
**6th PM WELD COUNTY COLORADO**