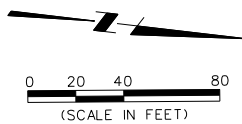
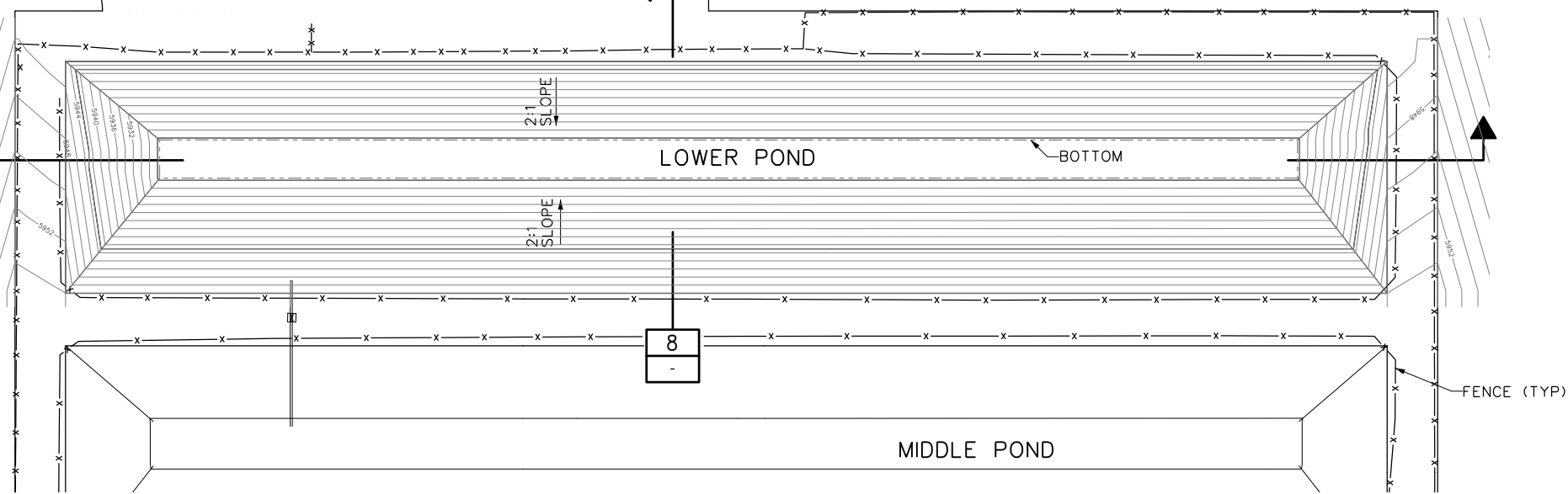


Plot Date: 8/13/2013 7:12:25 AM

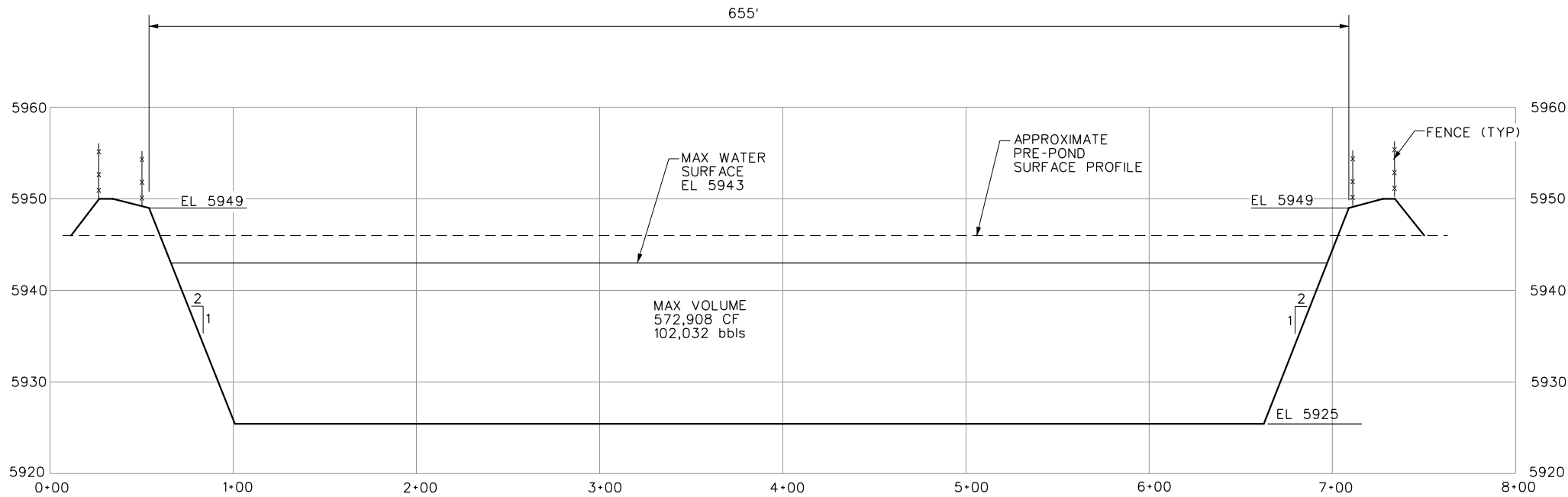


7  
-

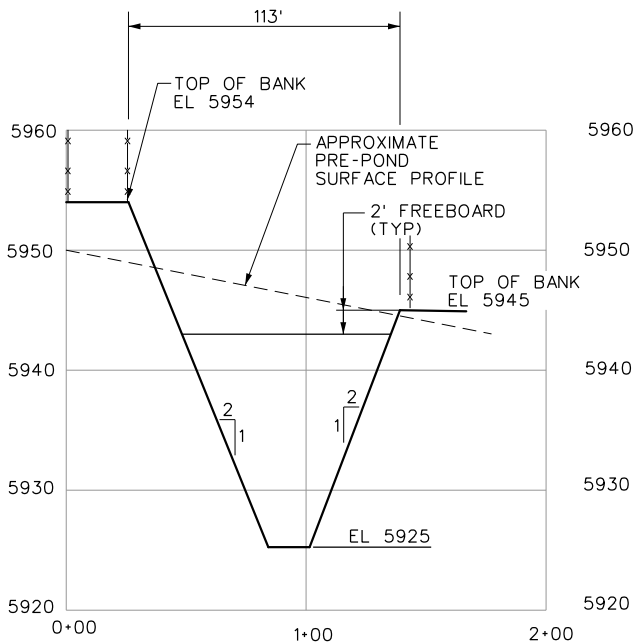


LOWER POND  
PLAN

C



SECTION  
7



SECTION  
8

Plot Date: 8/13/2013 7:12:25 AM

REFERENCE DRAWINGS		DWG. NO.	NO.	DATE	PROJECT DESCRIPTION	PROJ.	AFE	EPCM Co.	EPCM No.	APPD.	ISSUE STAGE	DATE	BY	CHKD.	APPD.	PERMIT STAMP	ENGINEER'S STAMP
											REV. NUMBER					<div>DRAFT</div> <div>SSOLLIE 08-13-13</div>	
CAUTION : READ BEFORE EXCAVATION ALL EXCAVATIONS MUST BE CARRIED OUT AS PER "ENCANA'S GROUND DISTURBANCE PRACTICE"																PERMIT STAMP AND PROFESSIONAL STAMP AFFIXED ABOVE SHALL APPLY ONLY TO REV(s)	

CAUTION : READ BEFORE EXCAVATION  
ALL EXCAVATIONS MUST BE CARRIED OUT AS PER  
"ENCANA'S GROUND DISTURBANCE PRACTICE"

MAN. FAC.	HIGH MESA WATER TREATMENT FACILITY
MAN. L.S.D.	S36,T7S,R96W,6th PM, GARFIELD, CO
MAN. FAC.	WATER TREATMENT
SITE L.S.D.	GARFIELD COUNTY, COLORADO
SCALE	AS SHOWN

TITLE LOWER POND PLAN AND SECTIONS	
AREA SOUTH PICEANCE	CLASS FILE NO. SP-HIM-P-4006

T:\PROJECTS\Garfield\08-13-13\08-13-13.dwg

Drawings Must Comply with Encana Drafting Standards (EOA-A-1)