PIONEER
Pioneer Energy Services

HIGH RESOLUTION INDUCTION
COMPENSATED DENSITY
COMPENSATED NEUTRON

Company	Bayswater Exploration & Prod. LLC
Well	Walton 17-25
Field	Wattenberg
County	Weld
State	Colorado

Company	Bayswater Exploration & Prod. LLC		
Well	Walton 17-25		
Field	Wattenberg		
County	Weld	State	Colorado

Location: API # : 05123347670000

1474' FNL & 1163' FEL
SENE

SEC 25 TWP 7N RGE 67W

Other Services
None

Permanent Datum	GL	Elevation	4985
Log Measured From	KB		
Drilling Measured From	KB		

Elevation
K.B. 5001
D.F. 5000
G.L. 4985

Date	January 27, 2013		
Run Number	1		
Depth Driller	7552		
Depth Logger	7553		
Bottom Logged Interval	7553		
Top Log Interval	Casing		
Casing Driller	555		
Casing Logger	555		
Bit Size	7+7/8"		
Type Fluid in Hole	Chem Gel		
Density / Viscosity	9.6 / 47		
pH / Fluid Loss	8.0 / 8.0		
Source of Sample	Flowline		
Rm @ Meas. Temp	3.27 @ 70 F		
Rmf @ Meas. Temp	2.62 @ 70 F		
Rmc @ Meas. Temp	3.92 @ 70 F		
Source of Rmf / Rmc	Measure / Calc		
Rm @ BHT	1.10 @ 208 F		
Time Circulation Stopped	0930		
Time Logger on Bottom	1730		
Maximum Recorded Temperature	208 F		
Equipment Number	49		
Location	Brighton, CO		
Recorded By	Matt Gill		
Witnessed By	Craig W.	Robert	

<<< Fold Here >>>

All interpretations are opinions based on inferences from electrical or other measurements and Pioneer Wireline Services, LLC cannot and does not guarantee the accuracy or correctness of any interpretation, and Pioneer Wireline Services, LLC will not be liable or responsible for any loss, costs, damages, or expenses incurred or sustained by anyone resulting from any interpretation made by any of our officers, agents or employees.

Comments

Annular volume calculated for 4.5" casing
Ensign Drilling Rig 7
Thank you for using Pioneer Energy Services.

No Repeat Due to Hole Conditions

Database File:	13279.db
Dataset Pathname:	final
Presentation Format:	pdc1
Dataset Creation:	Sun Jan 27 05:56:49 2013
Charted by:	Depth in Feet scaled 1:240

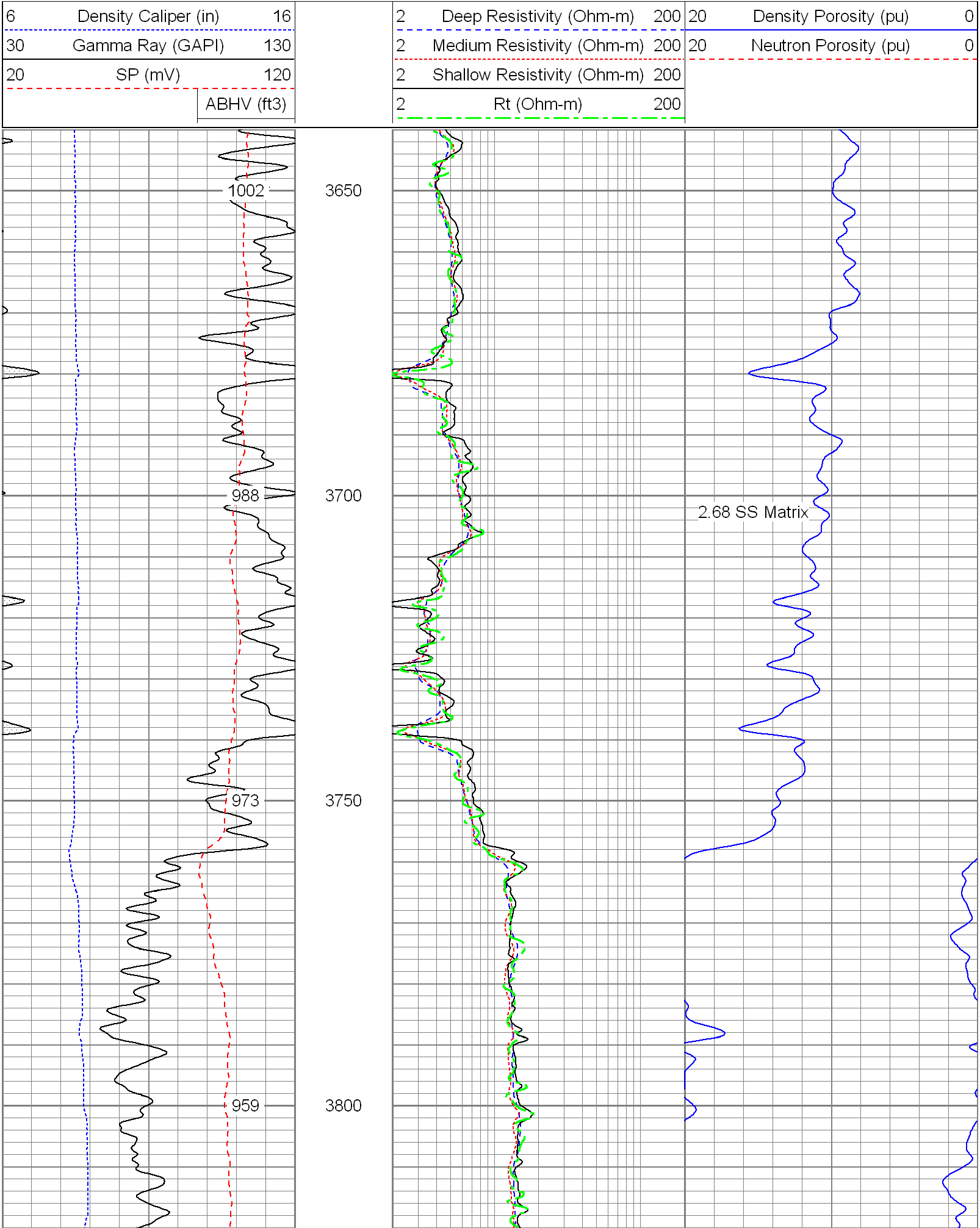

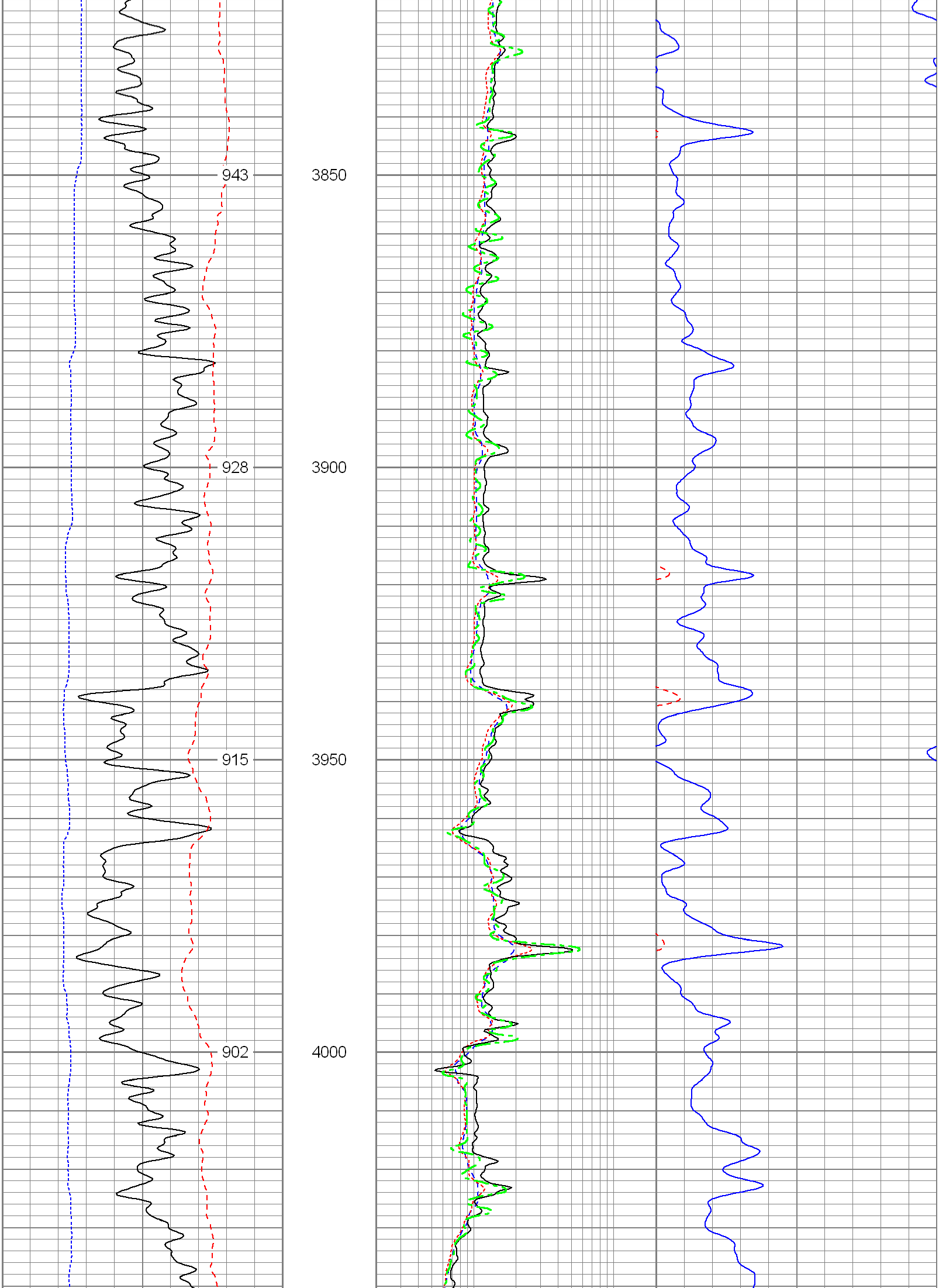

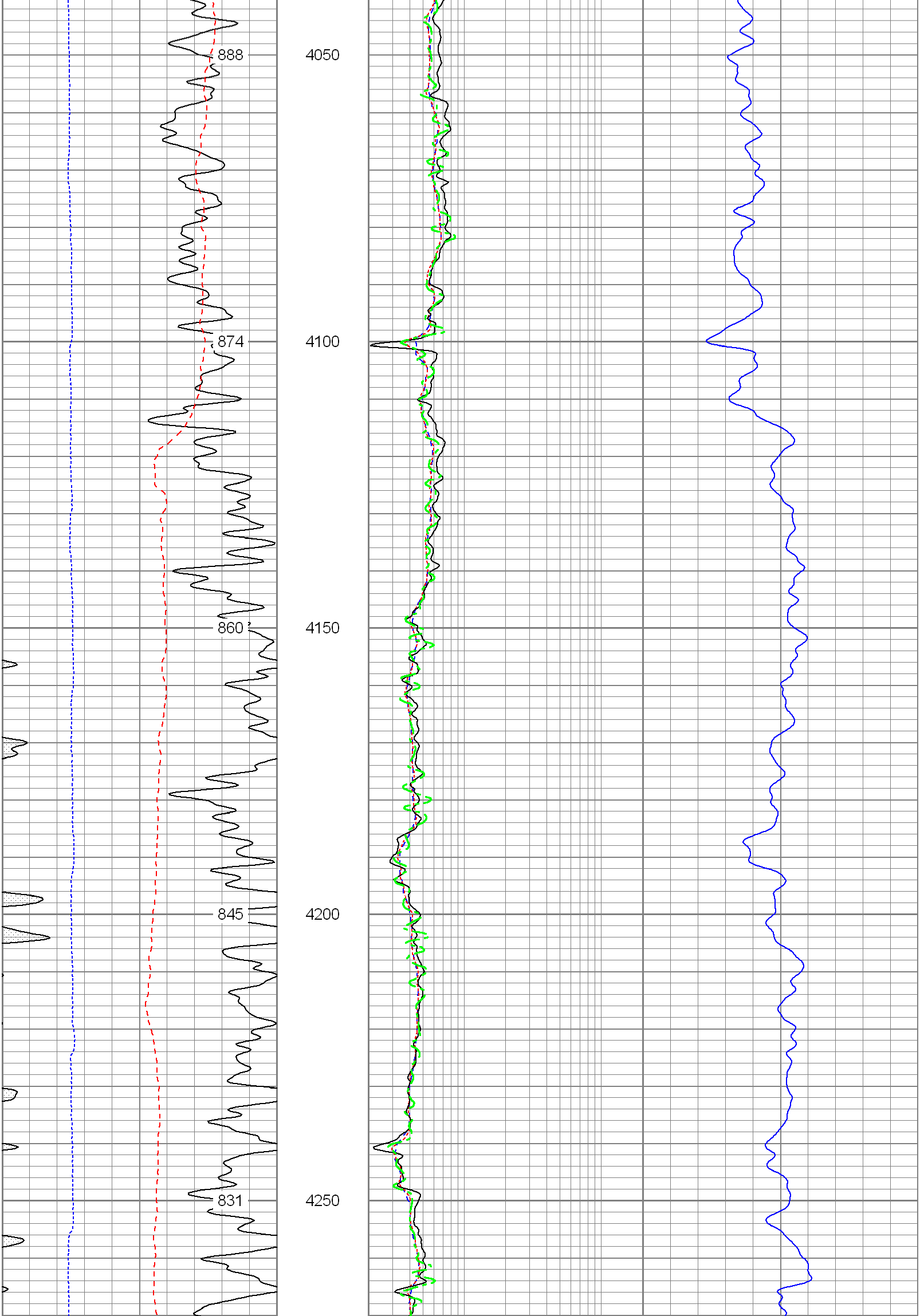

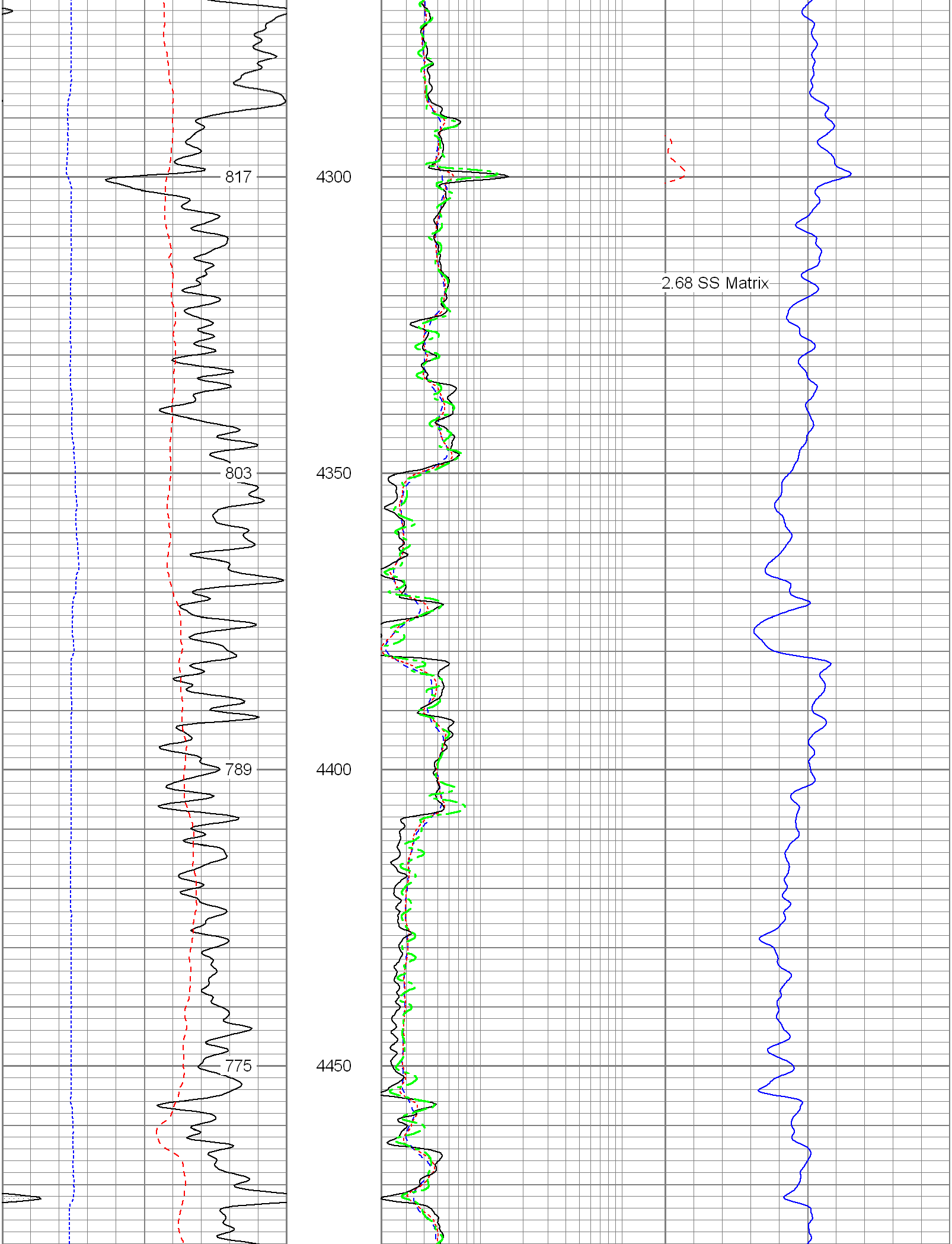

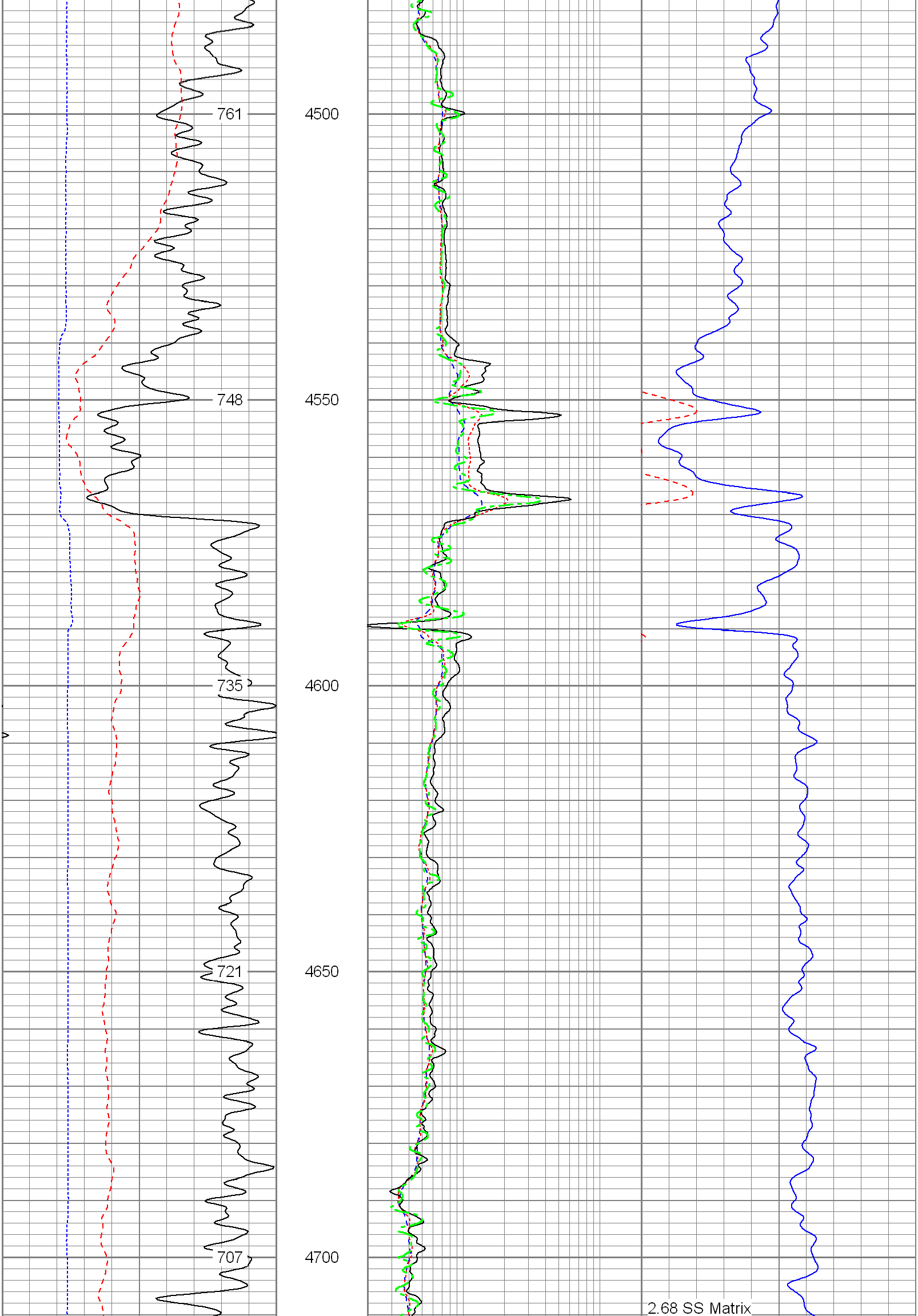

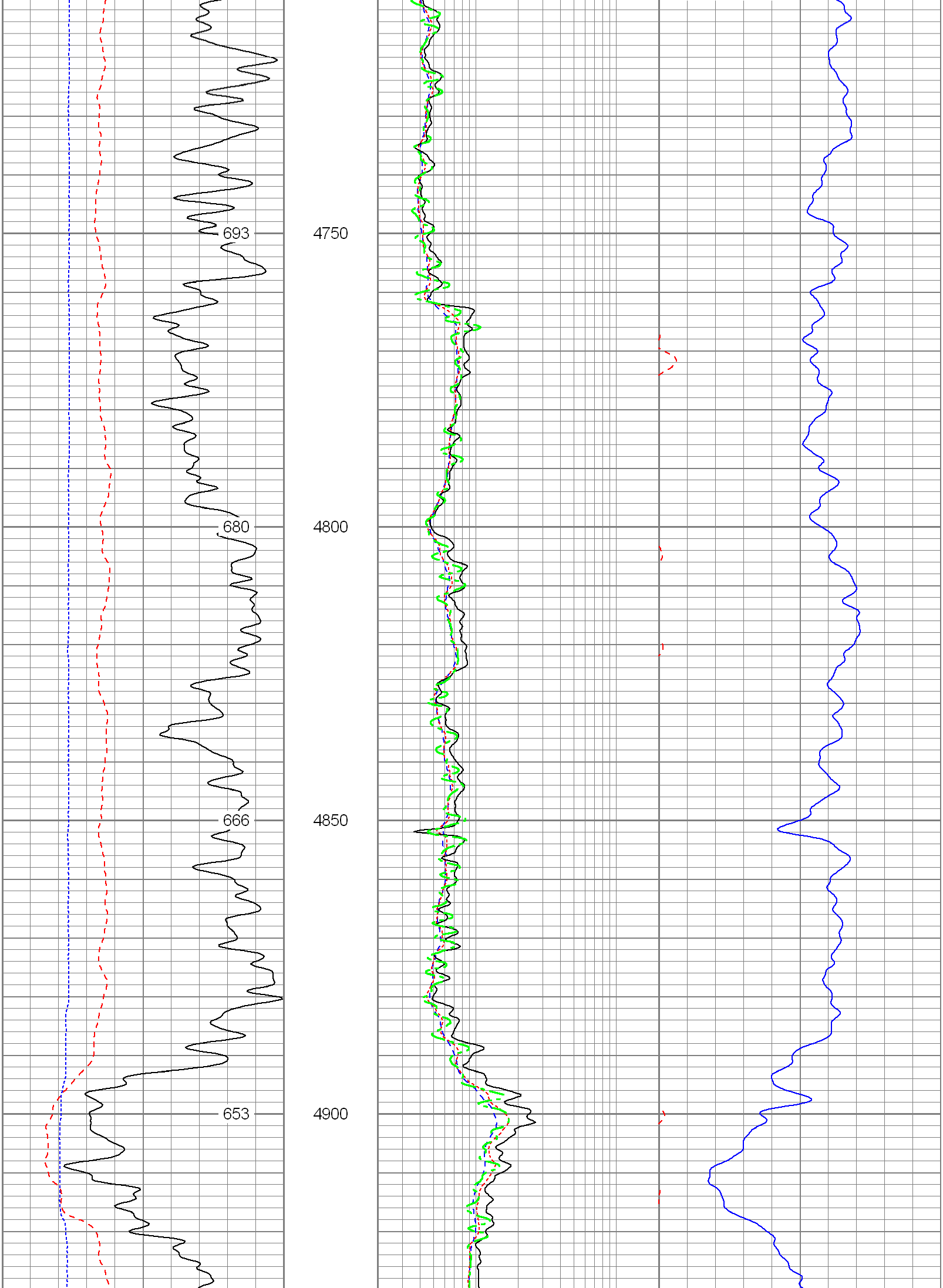

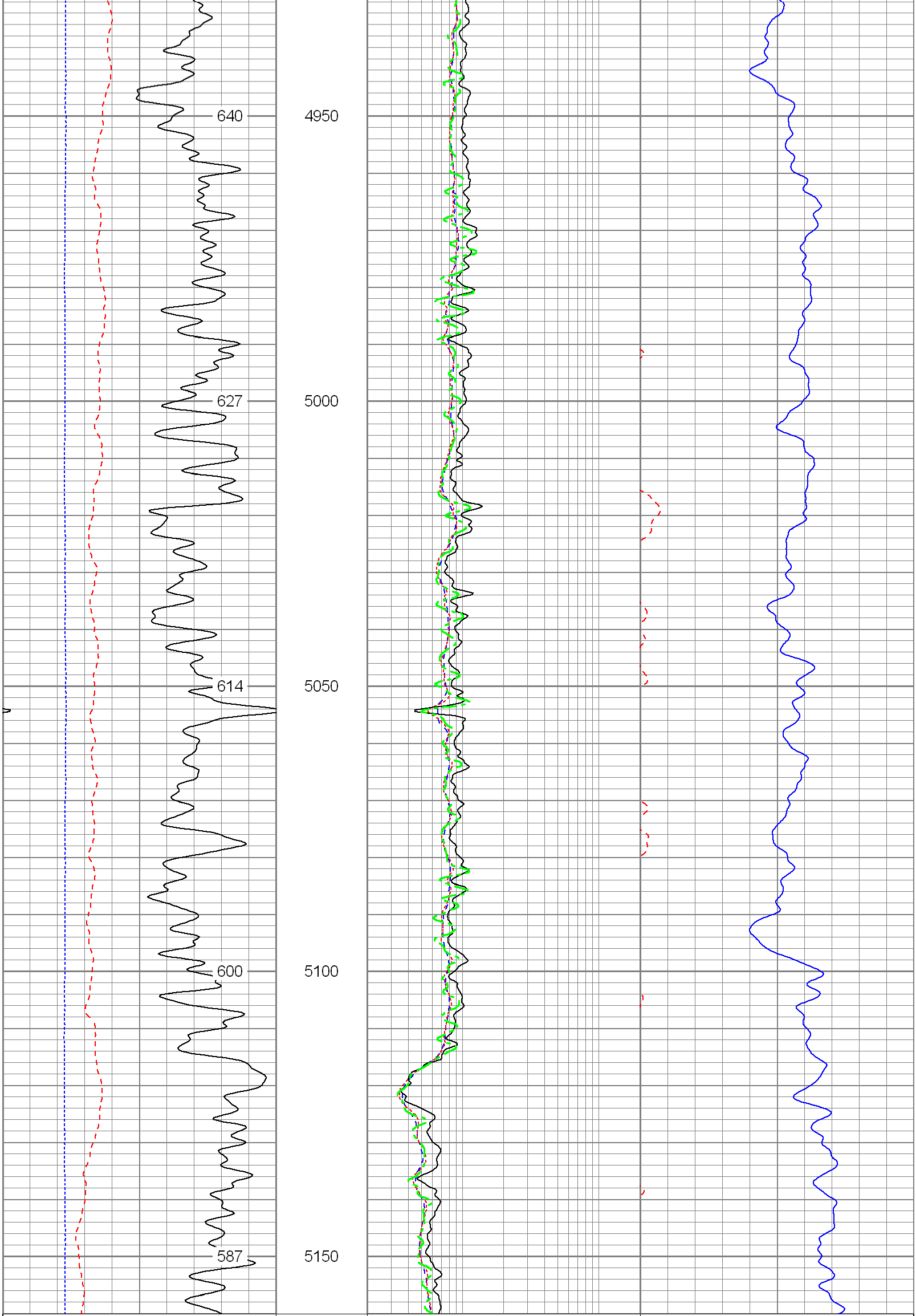

6 Density Caliper (in) 16
30 Gamma Ray (GAPI) 130
20 SP (mV) 120
ABHV (ft3)

2 Deep Resistivity (Ohm-m) 200
2 Medium Resistivity (Ohm-m) 200
2 Shallow Resistivity (Ohm-m) 200
2 Rt (Ohm-m) 200

20 Density Porosity (pu) 0
20 Neutron Porosity (pu) 0

Database File:	13279.db
Dataset Pathname:	final
Presentation Format:	pdc
Dataset Creation:	Sun Jan 27 05:56:49 2013
Charted by:	Depth in Feet scaled 1:240

6 Caliper (in) 16
0 Gamma Ray (GAPI) 200
0 SP (mV) 200

2 Deep Resistivity (Ohm-m) 200
2 Medium Resistivity (Ohm-m) 200
2 Shallow Resistivity (Ohm-m) 200
2 Rt (Ohm-m) 200

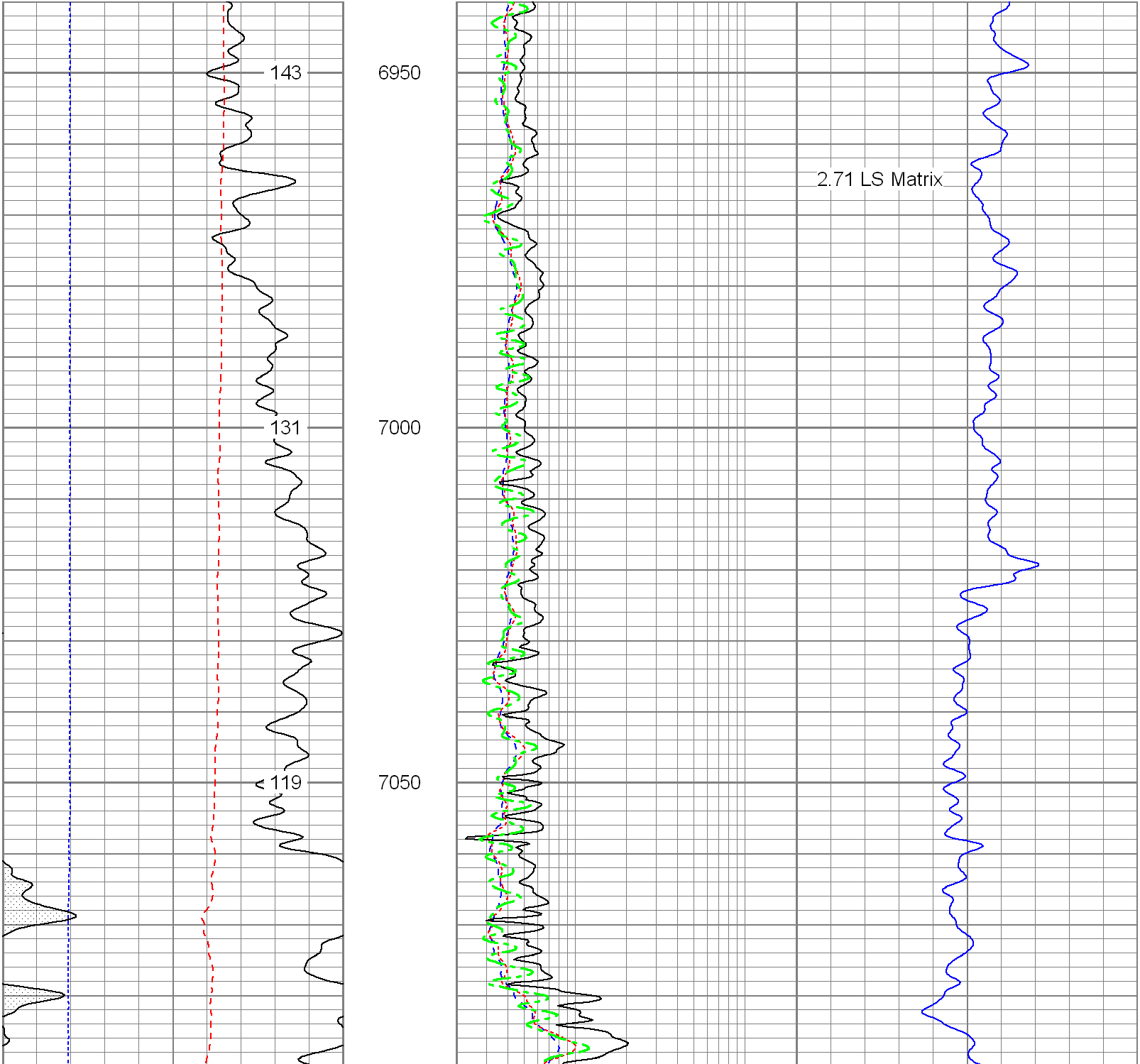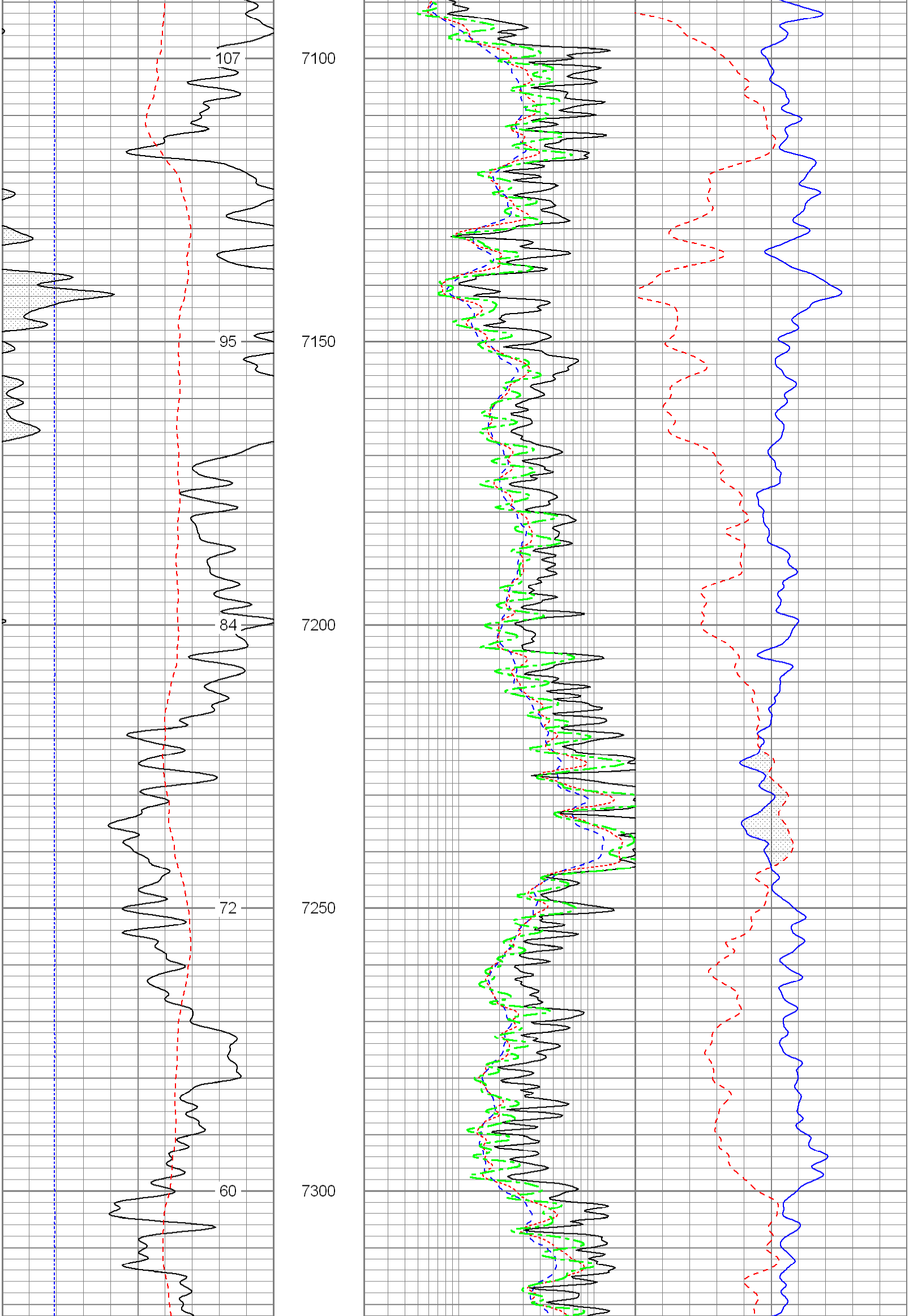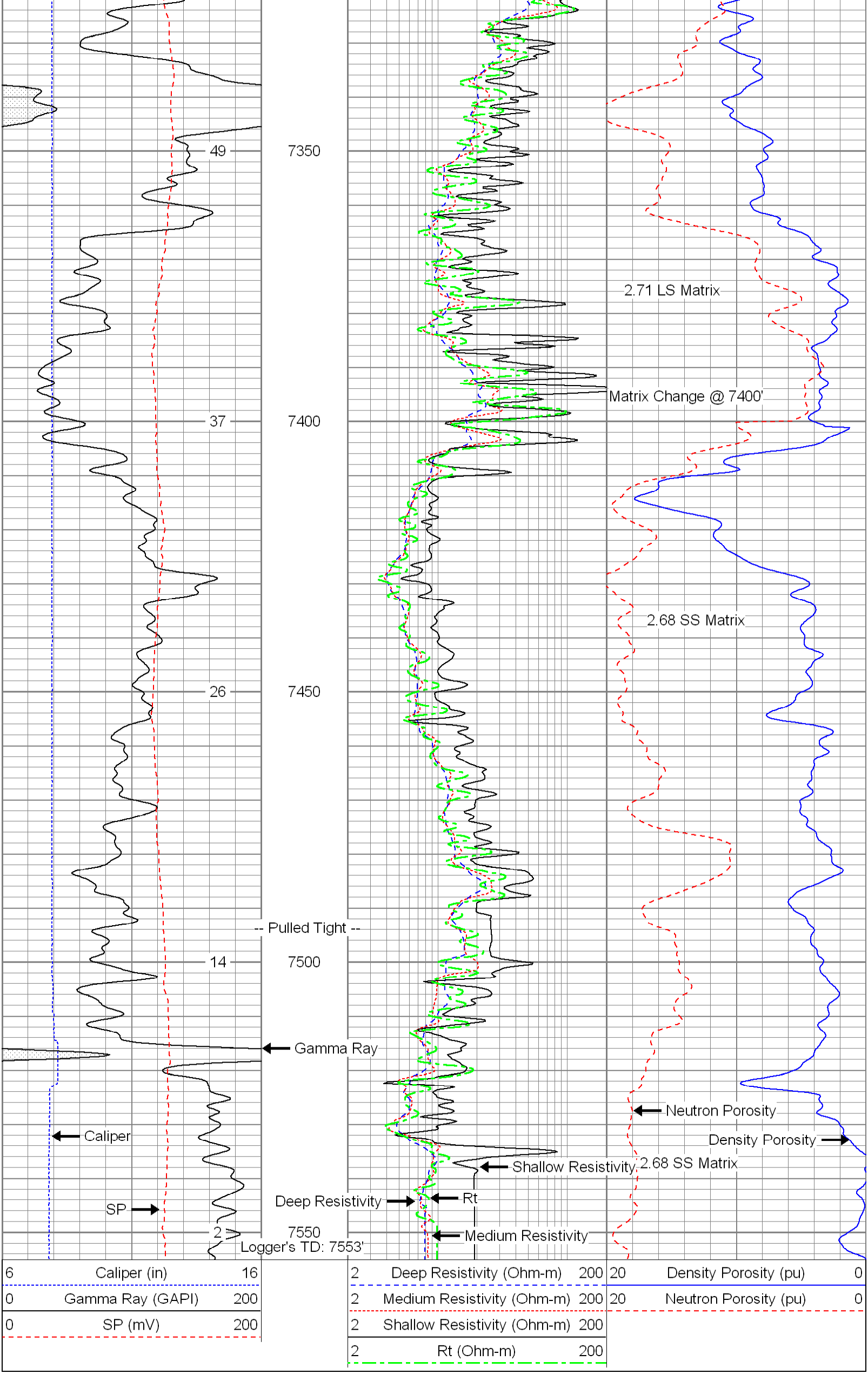20 Density Porosity (pu) 0
20 Neutron Porosity (pu) 0