


Notes:

1. LATITUDE AND LONGITUDE COORDINATES ARE DIFFERENTIALLY CORRECTED AND BASED ON PUBLISHED NGS CONTROL STATION "WDP-5". SYSTEM: UTM ZONE: 13 NORTH DATUM: NAD 1983 (CONUS)
2. ELEVATIONS ARE BASED ON NAVD OF 1929.
3. ALL BOTTOM AND TOP HOLE LOCATIONS ARE MEASURED 90 DEGREES FROM SECTION LINE.
4. USGS QUADRANGLE MAP "SILT".
5. CURRENT SURFACE LAND USE: IRRIGATED HAY FIELD.
6. PDOP AT THE TIME OF LOCATION OF SURFACE WELL = 2.1





SURVEYOR'S CERTIFICATE

I, SCOTT E. AIBNER, A REGISTERED LAND SURVEYOR, LICENSED UNDER THE LAWS OF THE STATE OF COLORADO, DO HEREBY CERTIFY THAT THE SURVEY SHOWN HEREON WAS PREPARED BY RIVER VALLEY SURVEY, INC. FOR Ursa OPERATING COMPANY, LLC, BY ME OR UNDER MY DIRECT SUPERVISION, AND THAT THIS PLAT IS A TRUE REPRESENTATION THEREOF.

BY: 

SCOTT E. AIBNER, COLORADO REG. NO. 31143

Legend

-  - Field Surveyed Section Corner
-  - Field Surveyed Quarter Corner
-  - Calculated Section Corner Location
-  - Field Surveyed 1/16 Corner

Prepared For: Ursa Operating Company LLC
Proposed Valley Farms 43D-11-06-92 Well Situate in The
NE 1/4 SE 1/4 Section 11, Township 6 South, Range 92 West of
the 6 th. Principal Meridian, County of Garfield, State of
Colorado.



River Valley Survey, Inc.
 110 East 3rd. Street, Suite 213
 Rifle, Colorado 81650
 Ph: 970-379-7846

Project: RVS 06001-35L

Field Date: 09-05-13

Date: 11-25-13

Scale: 1"= 1000'

Sheet: 1 of 1

303.a Form 2
Valley Farms L Pad
Valley Farms Well L 43D-11-06-92
Section 11, Township 6 South, Range 92 West