



**Scale 1:200 Imperial
Measured Depth Log**

Well Name: Howard 9C-22HZ
Location: Weld County, CO.
License Number: 05123382340000
Spud Date: 11/2/13
Surface Coordinates: 800'FSL & 905'FEL, SEC.27, T1N-R67W
Region: Weld County
Drilling Completed: 11/07/13
Bottom Hole Coordinates: 2176'FSL & 510'FEL, SEC.27, T1N-R67W
Ground Elevation (ft): 5068' **K.B. Elevation (ft):** 5084'
Logged Interval (ft): 8000' **To:** 14889' **Total Depth (ft):** 14889'
Formation: Codell
Type of Drilling Fluid: Water Based

Printed by HORIZONTAL.LOG from WellSight Systems 1-800-447-1534 www.WellSight.com

OPERATOR

Company: Anadarko Petroleum Corporation
Address: Granite Tower
1099 18th St., Suite 1800
Denver, CO 80202

GEOLOGIST

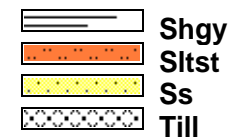
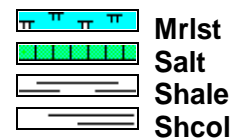

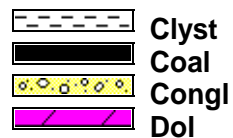
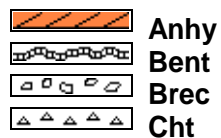
Name: Scott Crozier / Ben Thompson
Company: Great Divide Consulting, Inc.
Address: P.O. Box 630263
Highlands Ranch, CO 80163

Cores

DSTs


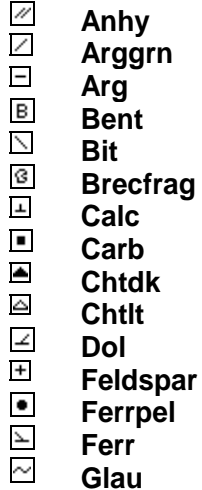
Comments

ROCK TYPES

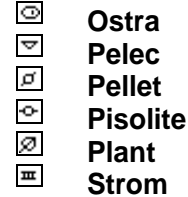



ACCESSORIES


MINERAL



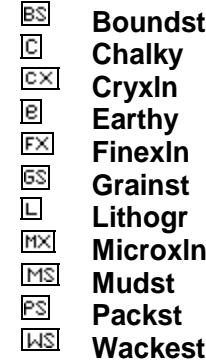
FOSSIL










STRINGER



TEXTURE







POROSITY

 Earthy
 Fenest
 Fracture
 Inter
 Moldic
 Organic
 Pinpoint

**Vuggy****SORTING**

 Well
 Moderate
 Poor



OTHER SYMBOLS**ROUNDING**

 Rounded
 Subrnd
 Subang
 Angular


OIL SHOW

 Even

**Spotted**

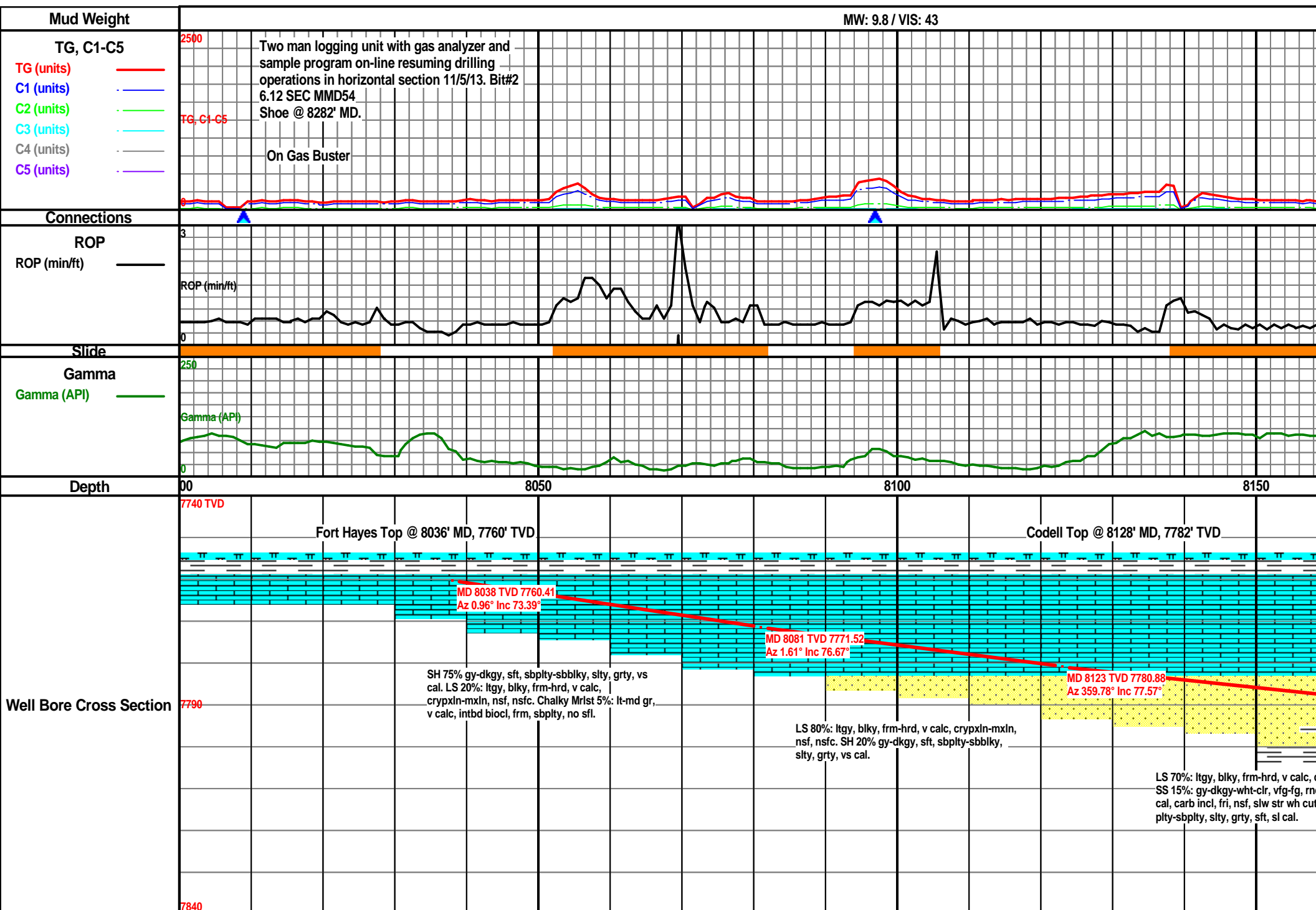
 Ques
 Dead

INTERVAL

 Core
 Dst

EVENT

 Rft
 Connection



MW: 9.8 / VIS: 43

MW: 9.2 / VIS: 37

Curve TD of 8282' MD achieved @ 6:45am
11/04/13. T.O.O.H. for intermediate casing. B.O.B.
and drilling ahead @ 2:00pm 11/5/13.

TG, C1-C5

Off Gas Buster

RGP (min/ft)

Gamma (API)

8200

8250

8300

7740 TVD

11/05/13 4:30am Depth @ 8282'MD

MD 8166 TVD 7788.8
Az 357.98° Inc 81.19°

7790

MD 8224 TVD 7795.35
Az 358.24° Inc 85.84°

MD 8320 TVD 7797.88
Az 359.83° Inc 91.14°

rypxin-m;
-sub rnd;
. SH 15%

SS 90%: gy-dkgy-wht-clr, vfg-fg, rnd-sub rnd, sft,
md cal, carb incl, fri, nsf, slw str wh cut. SH 10%:
dkgy, plty-sbply, slty, grty, sft, sl cal, Tr LS.

SS 90%: gy-dkgy-wht-clr, vfg-fg, rnd-sub rnd,
sft, md cal, carb incl, fri, nsf, slw str wh cut.
SH 10%: dkgy, plty-sbply, slty, grty, sft, sl cal.

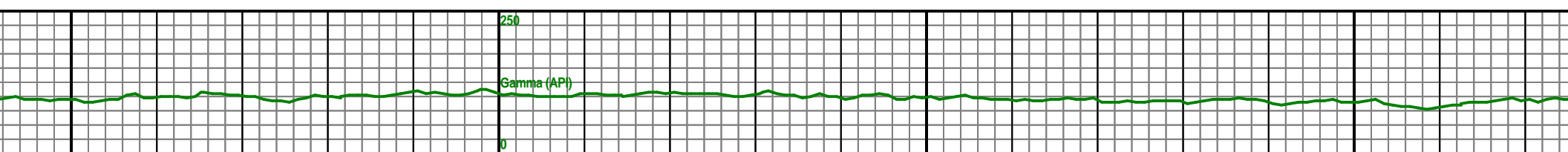
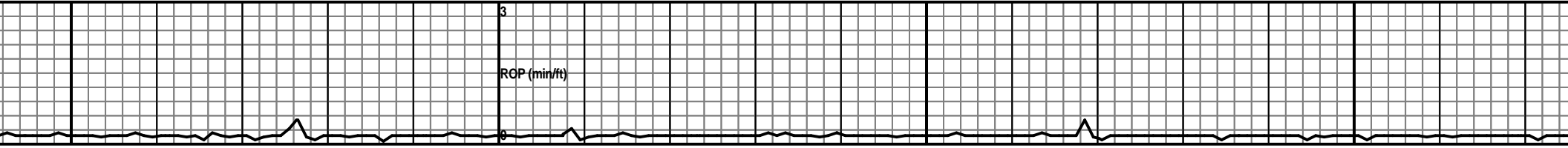
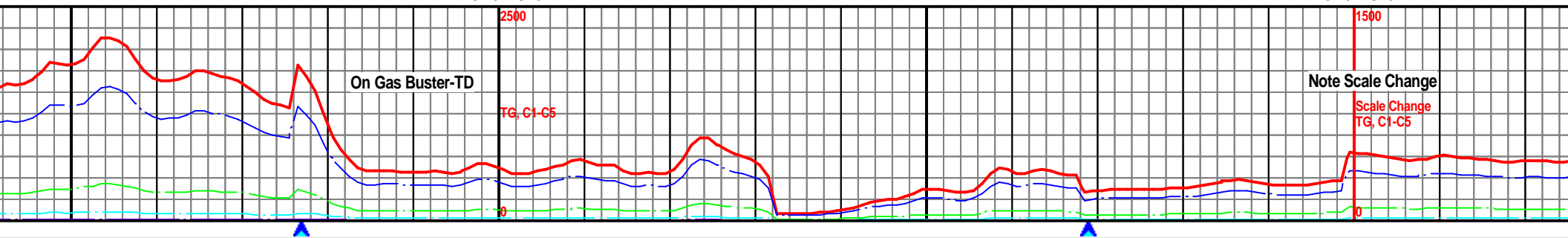
SS 80%: gy-dkgy-wht-clr, vfg-fg, rnd-sub rnd, sft,
md cal, carb incl, fri, nsf, slw str wh cut. SH 20%:
dkgy, plty-sbply, slty, grty, sft, sl cal. Abdt
Cement.

SS 80%
md cal
dkgy,
Cemen

7840

MW: 9.2 / VIS: 37

MW: 9.2 / VIS: 37

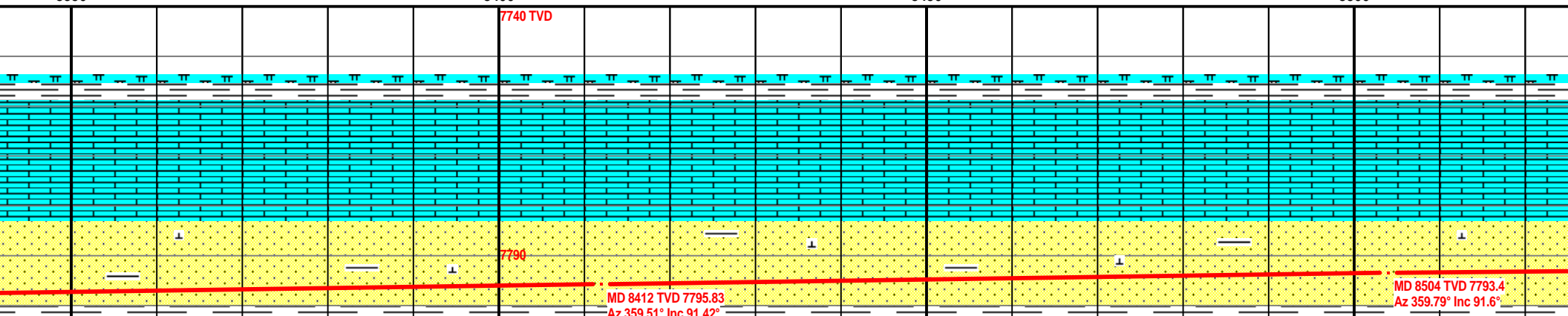


8350

8400

8450

8500



: gy-dkgy-wht-clr, vfg-fg, rnd-sub r
, carb incl, fri, nsf, slw str wh cut. S
lty-sbplty, slty, grty, sft, sl cz

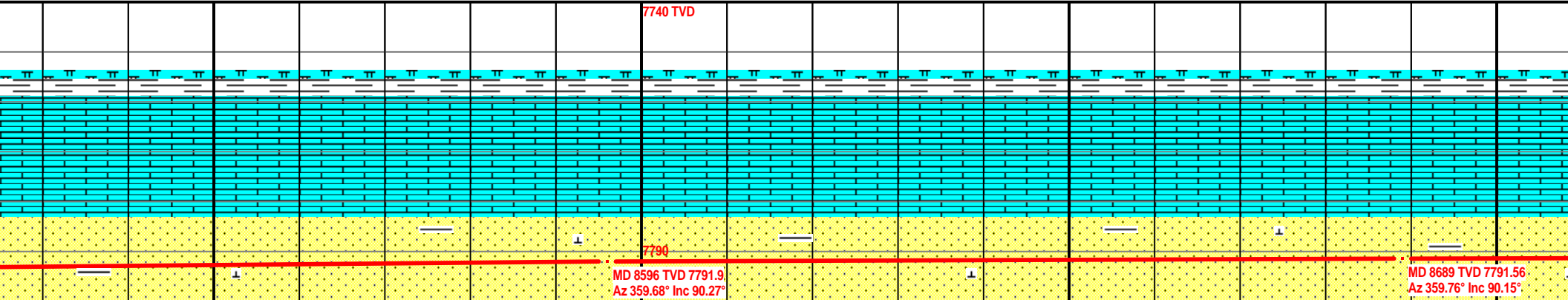
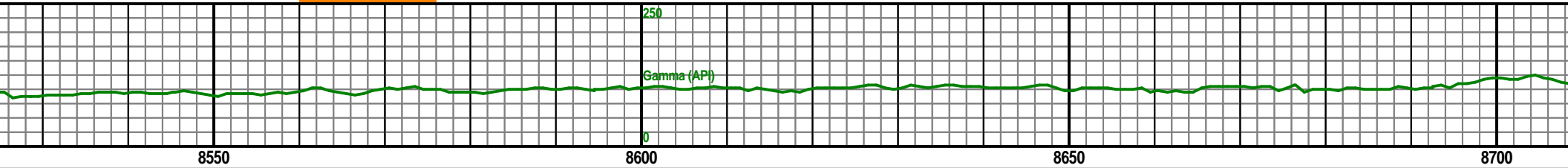
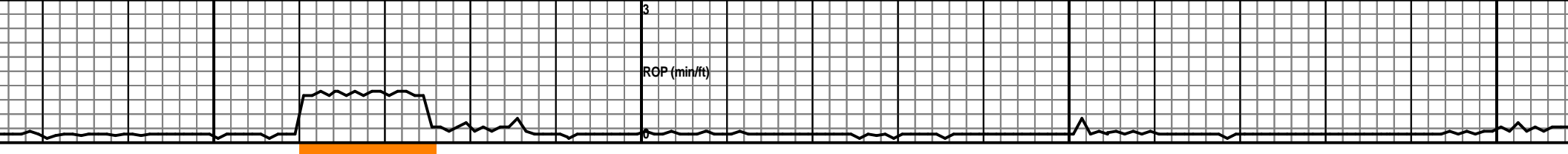
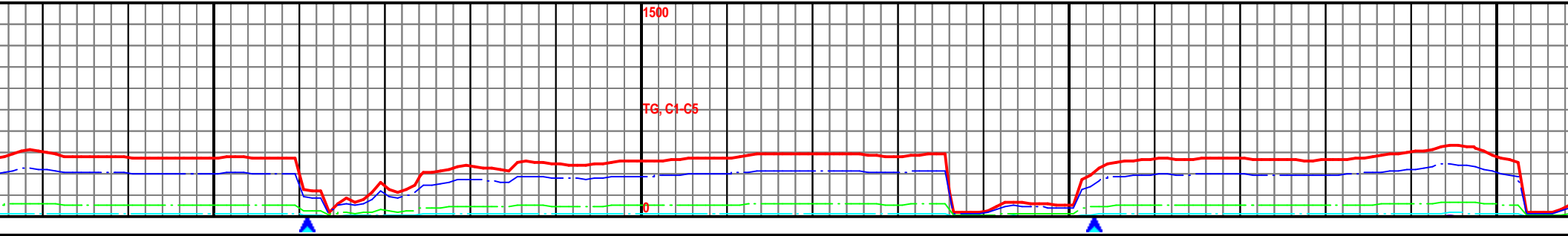
SS 85%: gy-dkgy-wht-clr, vfg-fg, rnd-sub rnd, sft,
md cal, carb incl, fri, nsf, slw str wh cut. SH 15%:
dkgy, plty-sbplty, slty, grty, sft, sl cal. Tr Cement.

SS 85%: gy-dkgy-wht-clr, vfg-fg, rnd-sub rnd, sft,
md cal, carb incl, fri, nsf, slw str wh cut. SH 15%:
dkgy, plty-sbplty, slty, grty, sft, sl cal. Tr Cement.

SS 90%: gy-dkgy-wht-clr, vfg-fg, rnd-sub rnd, sft,
md cal, carb incl, fri, nsf, slw str wh cut. SH 10%:
dkgy, plty-sbplty, slty, grty, sft, sl cal. Tr Cement.

MW: 9.1 / VIS: 38

MW: 9.1 / VIS: 38



SS 90%: gy-dkgy-wht-clr, vfg-fg, rnd-sub rnd, sft,
md cal, carb incl, fri, nsf, slw str wh cut. SH 10%:
dkgy, plty-sbplty, slty, grty, sft, sl cal. Tr Cement.

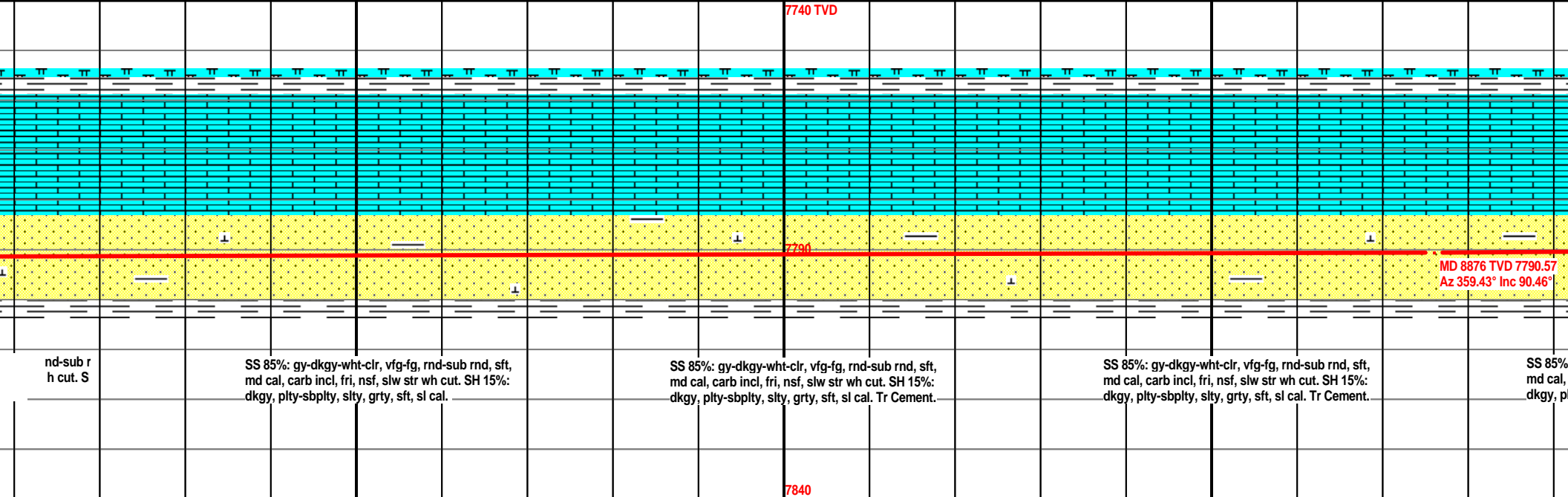
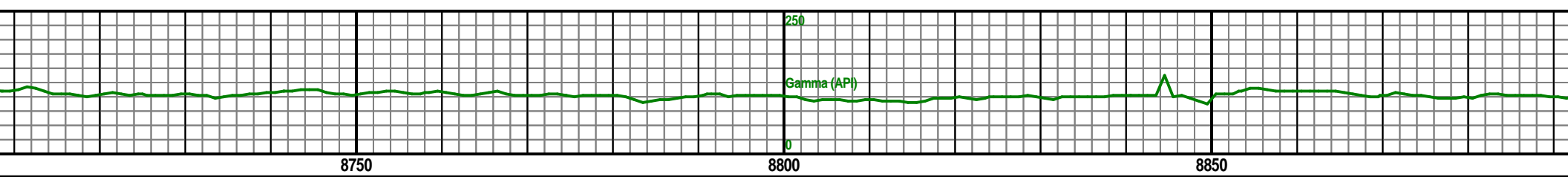
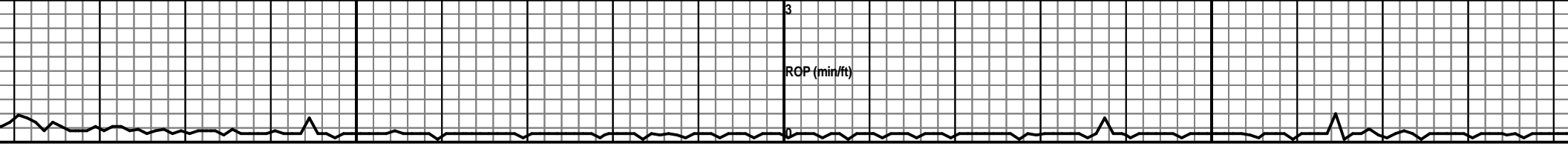
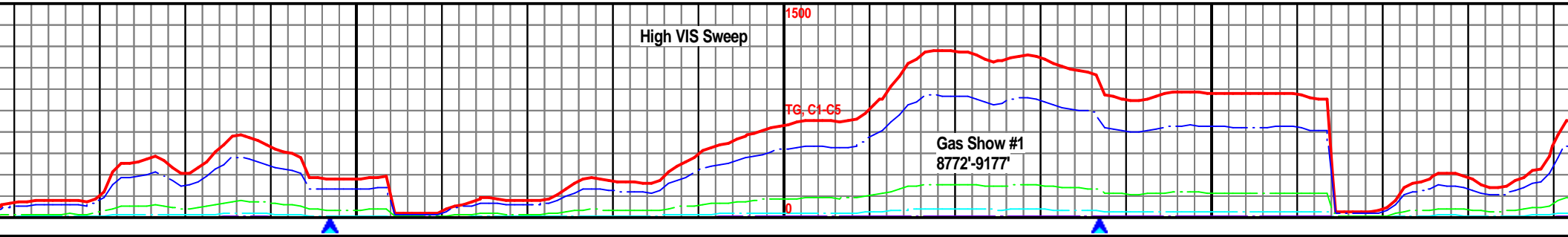
SS 90%: gy-dkgy-wht-clr, vfg-fg, rnd-sub rnd, sft,
md cal, carb incl, fri, nsf, slw str wh cut. SH 10%:
dkgy, plty-sbplty, slty, grty, sft, sl cal. Tr Cement.

SS 90%: gy-dkgy-wht-clr, vfg-fg, rnd-sub rnd, sft,
md cal, carb incl, fri, nsf, slw str wh cut. SH 10%:
dkgy, plty-sbplty, slty, grty, sft, sl cal. Tr Cement.

SS 85%: gy-dkgy-wht-clr, vfg-fg, rnd-sub rnd, sft,
md cal, carb incl, fri, nsf, slw str wh cut. SH 10%:
dkgy, plty-sbplty, slty, grty, sft, sl cal. Tr Cement.

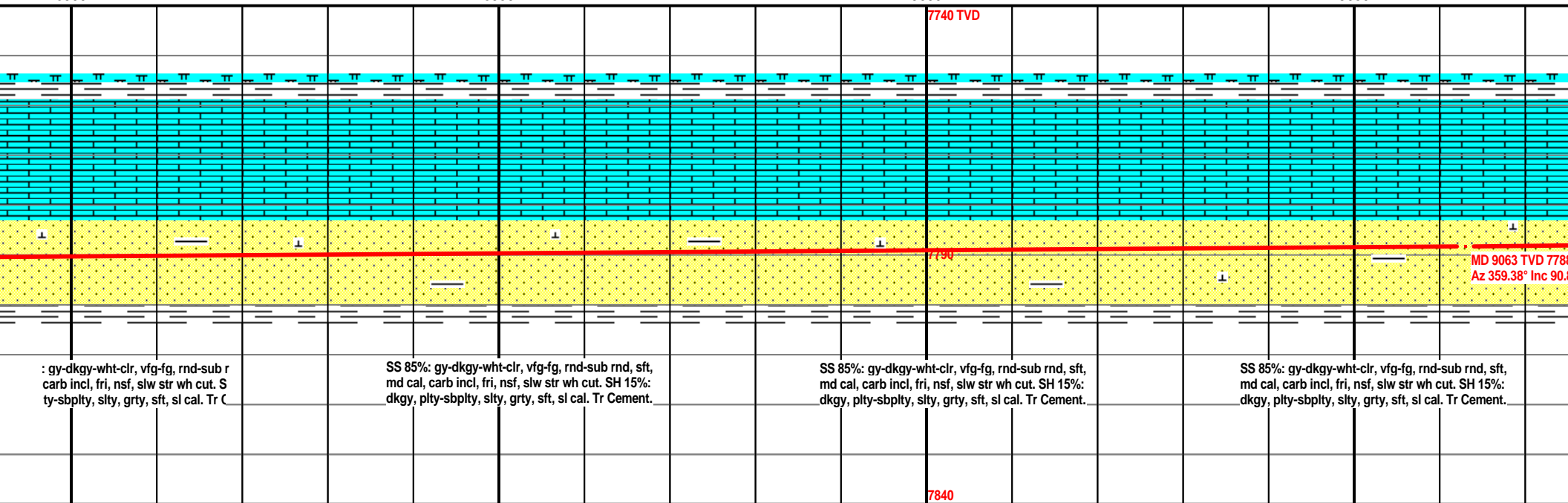
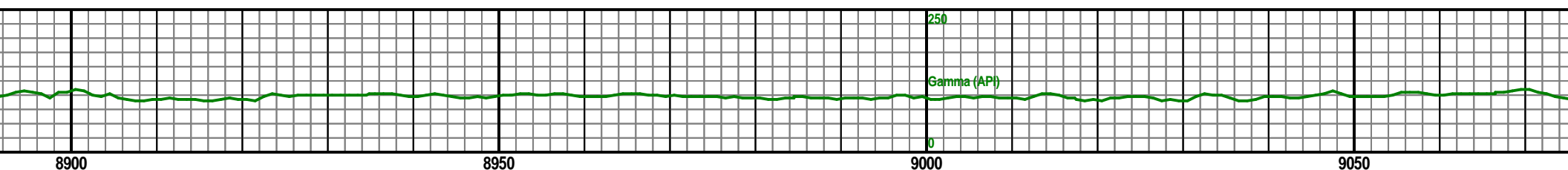
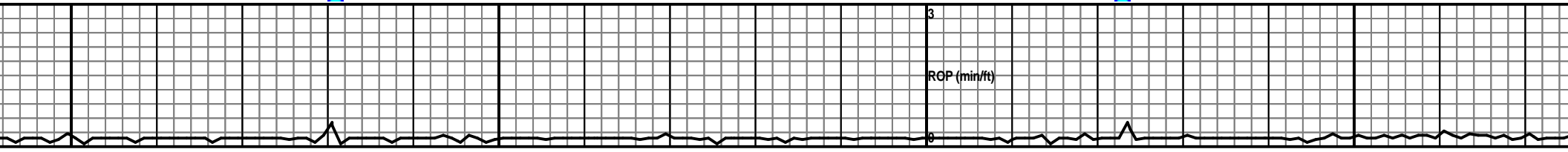
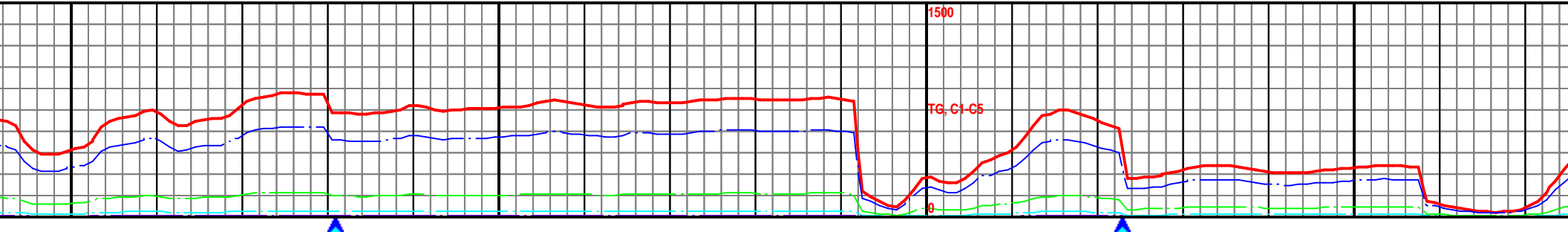
7840

MW: 9.1 / VIS: 38



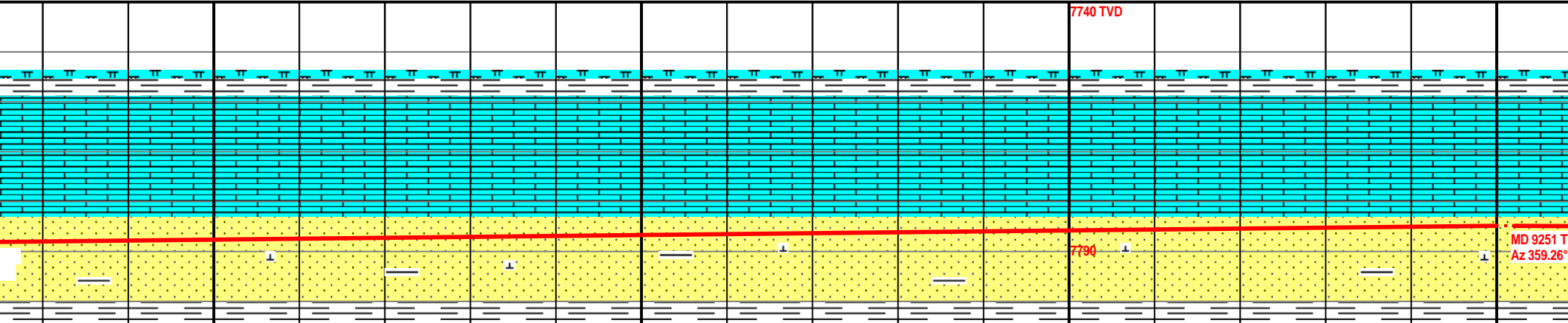
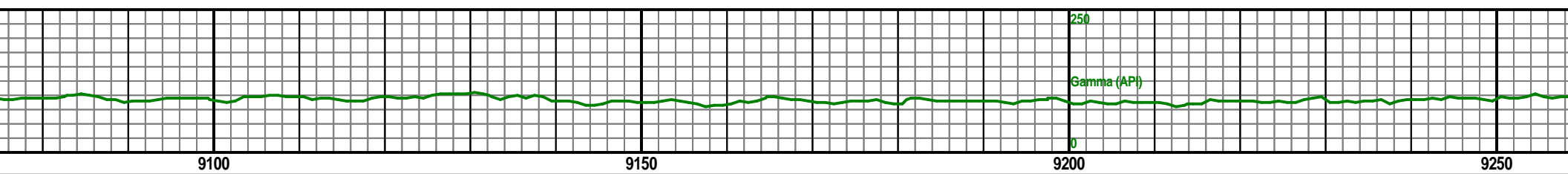
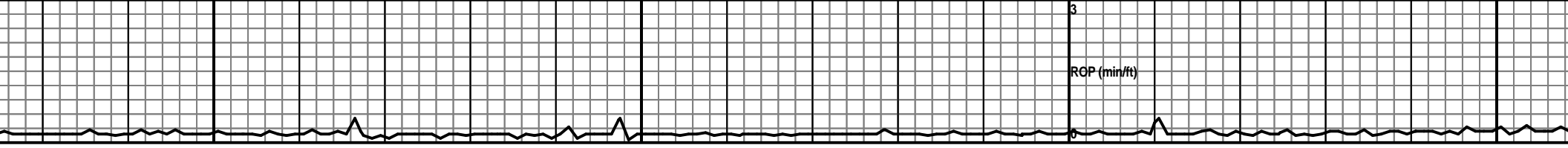
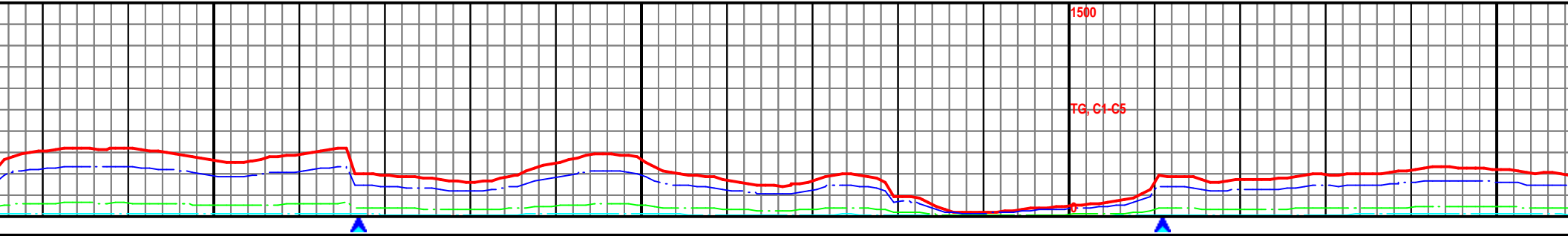
MW: 9.1 / VIS: 38

MW: 9.1 / VIS: 38



MW: 9.1 / VIS: 38

MW: 9.0 / VIS: 40



SS 85%: gy-dkgy-wht-clr, vfg-fg, rnd-sub rnd, sft, md cal, carb incl, fri, nsf, slw str wh cut. SH 15%: dkgy, plty-sbplty, slty, grty, sft, sl cal. Tr Cement.

SS 85%: gy-dkgy-wht-clr, vfg-fg, rnd-sub rnd, sft, md cal, carb incl, fri, nsf, slw str wh cut. SH 15%: dkgy, plty-sbplty, slty, grty, sft, sl cal. Tr Cement.

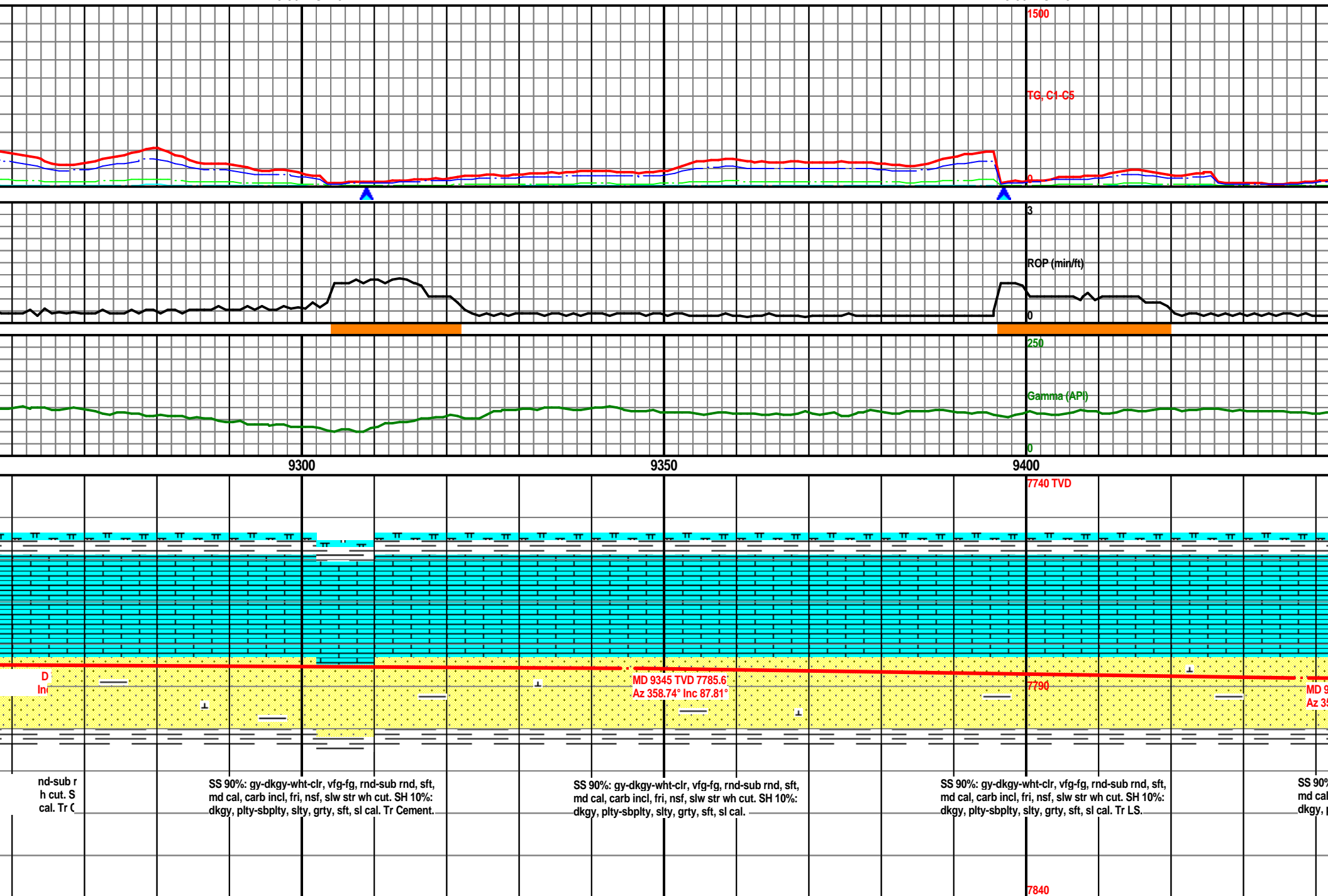
SS 90%: gy-dkgy-wht-clr, vfg-fg, rnd-sub rnd, sft, md cal, carb incl, fri, nsf, slw str wh cut. SH 10%: dkgy, plty-sbplty, slty, grty, sft, sl cal. Tr Cement.

SS 90%: gy-dkgy-wht-clr, vfg-fg, rnd-sub rnd, sft, md cal, carb incl, fri, nsf, slw str wh cut. SH 10%: dkgy, plty-sbplty, slty, grty, sft, sl cal. Tr Cement.

7840

MW: 9.0 / VIS: 40

MW: 9.0 / VIS: 40



MW: 9.0 / VIS: 40

MW: 9.0 / VIS: 40

1500

TG, C1-C5

3

RGP (min/ft)

0

Gamma (API)

250

0

9450

9500

9550

9600

7740 TVD

438 TVD
8.95° IncMD 9618 T
Az 359.05°

: gy-dkgy-wht-clr, vfg-fg, rnd-sub r
, carb incl, fri, nsf, slw str wh cut. S
lty-sbplty, slty, grty, sft, sl ca

SS 90%: gy-dkgy-wht-clr, vfg-fg, rnd-sub rnd, sft,
md cal, carb incl, fri, nsf, slw str wh cut. SH 10%:
dkgy, plty-sbplty, slty, grty, sft, sl cal. Tr LS.

SS 90%: gy-dkgy-wht-clr, vfg-fg, rnd-sub rnd, sft,
md cal, carb incl, fri, nsf, slw str wh cut. SH 10%:
dkgy, plty-sbplty, slty, grty, sft, sl cal. Tr LS.

SS 90%: gy-dkgy-wht-clr, vfg-fg, rnd-sub rnd, sft,
md cal, carb incl, fri, nsf, slw str wh cut. SH 10%:
dkgy, plty-sbplty, slty, grty, sft, sl cal. Tr LS.

7840

MW: 9.0 / VIS: 40

MW: 9.0 / VIS: 40

1500

TG, C1-C5

3

RGP (min/ft)

250

Gamma (API)

0

9650

9700

9750

9800

7740 TVD

VD
Int

MD 9788 TVD 7789.22
Az 358.79° Inc 90.52°

SS 90%: gy-dkgy-wht-clr, vfg-fg, rnd-sub rnd, sft,
md cal, carb incl, fri, nsf, slw str wh cut. SH 10%:
dkgy, plty-sbplty, slty, grty, sft, sl cal. Tr LS.

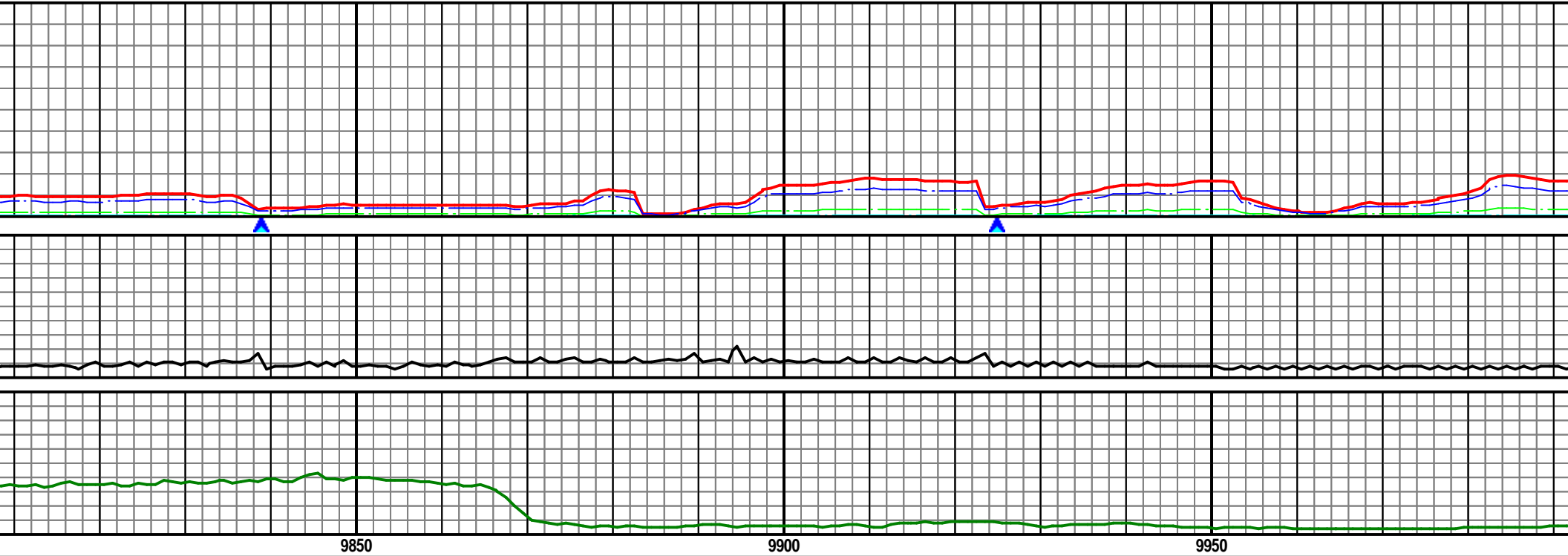
SS 90%: gy-dkgy-wht-clr, vfg-fg, rnd-sub rnd, sft,
md cal, carb incl, fri, nsf, slw str wh cut. SH 10%:
dkgy, plty-sbplty, slty, grty, sft, sl cal. Tr LS.

SS 90%: gy-dkgy-wht-clr, vfg-fg, rnd-sub rnd, sft,
md cal, carb incl, fri, nsf, slw str wh cut. SH 10%:
dkgy, plty-sbplty, slty, grty, sft, sl cal. Tr LS.

SS 90%: gy-dkgy-wht-clr, vfg-fg, rnd-sub rnd, sft,
md cal, carb incl, fri, nsf, slw str wh cut. SH 10%:
dkgy, plty-sbplty, slty, grty, sft, sl cal. Tr LS.

7840

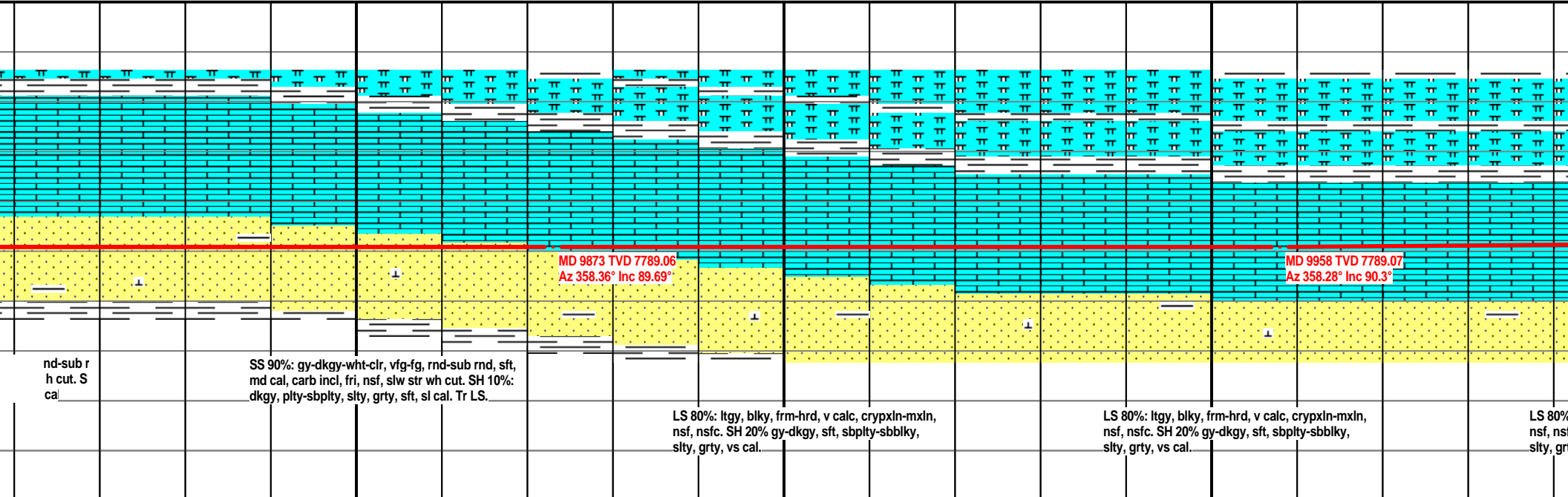
MW: 9.0 / VIS: 40



9850

9900

9950



nd-sub r
h cut. S
cal

SS 90%: gy-dkgy-wht-clr, vfg-fg, rnd-sub rnd, sft,
md cal, carb incl, fri, nsf, slw str wh cut. SH 10%:
dkgy, plty-sbplty, slty, grty, sft, sl cal. Tr LS.

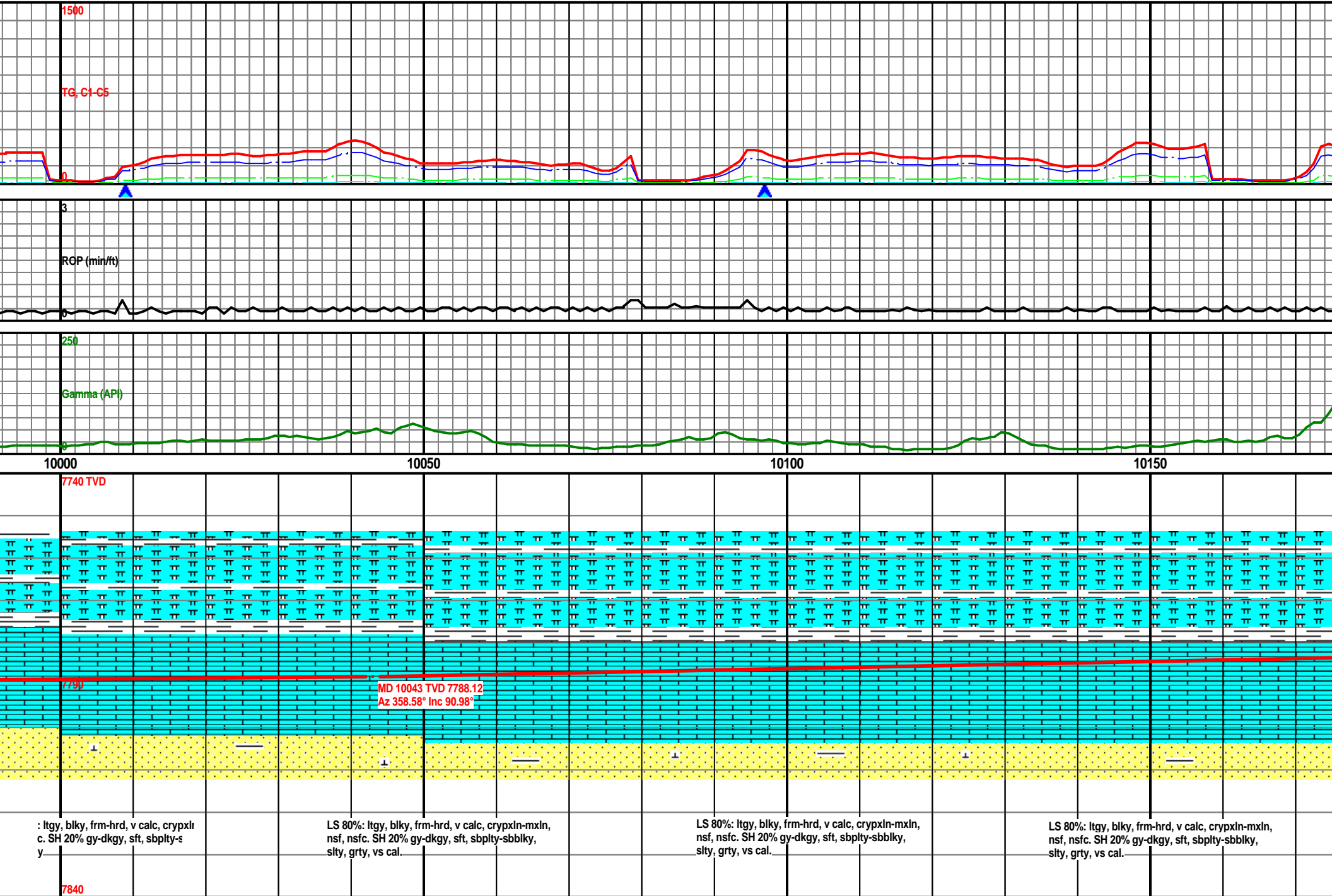
LS 80%: ltgy, blk, frm-hrd, v calc, crypxln-mxln,
nsf, nsfc. SH 20% gy-dkgy, sft, sbplty-sbblky,
slty, grty, vs cal.

LS 80%: ltgy, blk, frm-hrd, v calc, crypxln-mxln,
nsf, nsfc. SH 20% gy-dkgy, sft, sbplty-sbblky,
slty, grty, vs cal.

LS 80%:
nsf, nsfc,
slty, gr

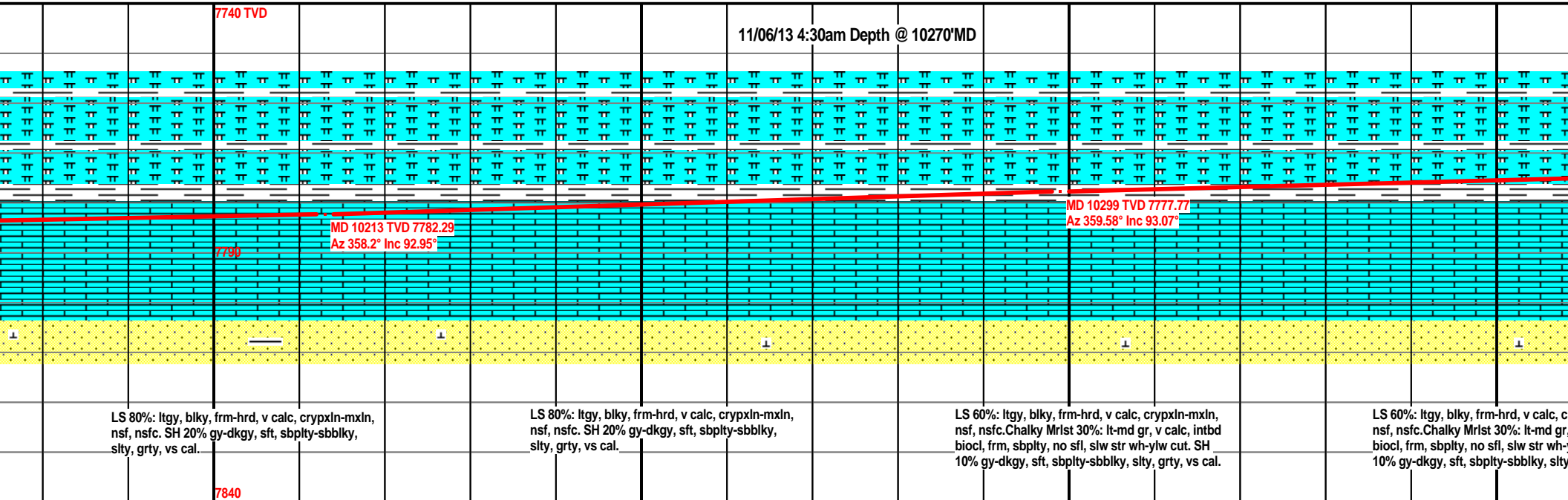
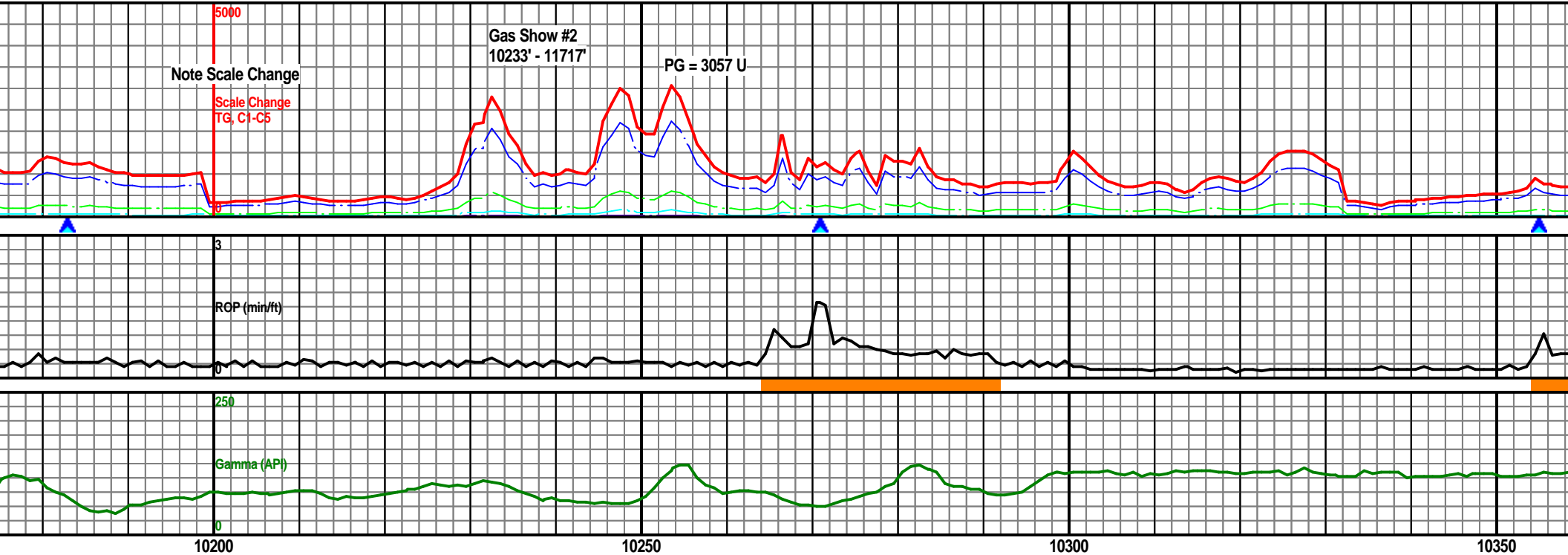
MW: 9.1 / VIS: 42

MW: 9.1 / VIS: 42



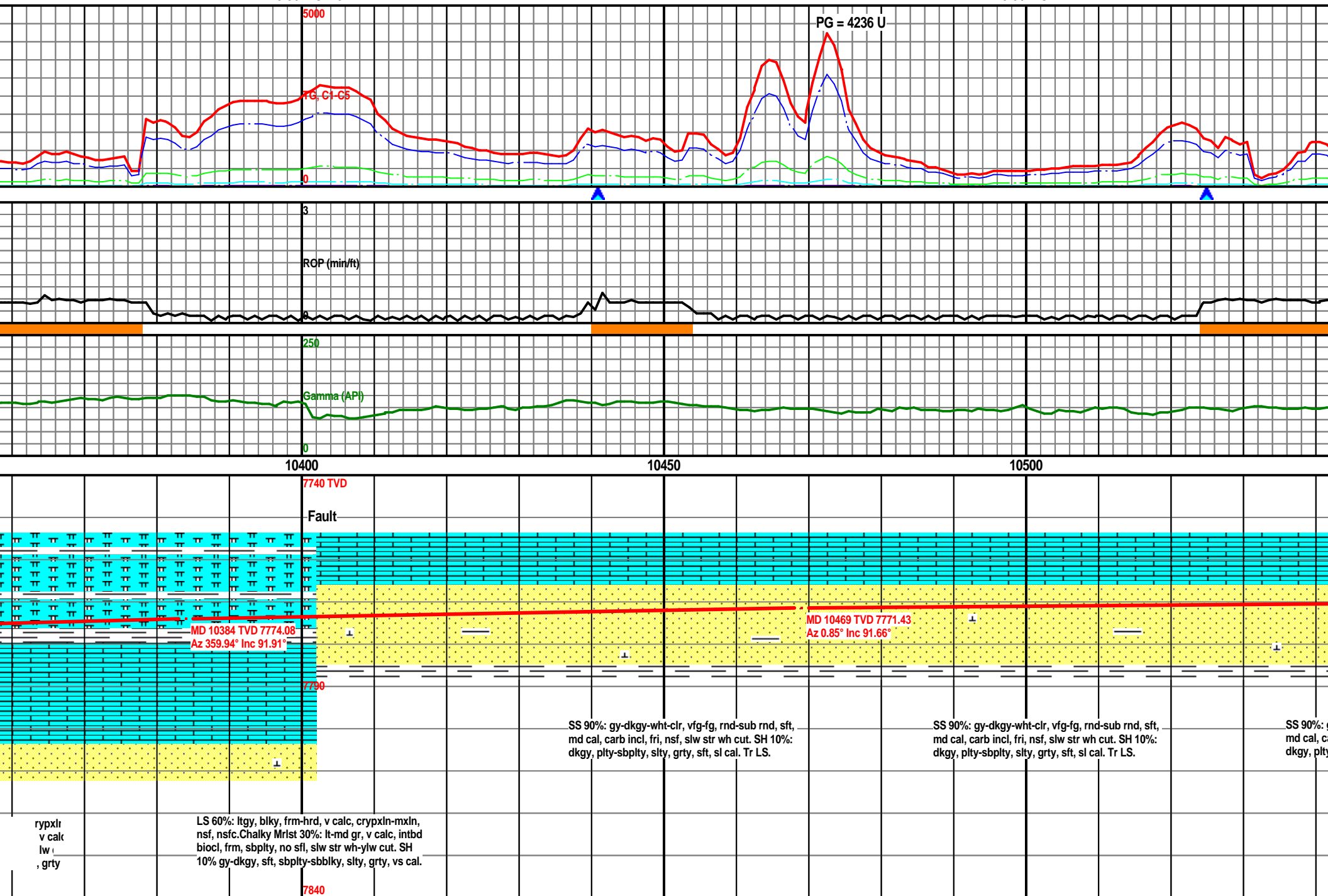
MW: 9.1 / VIS: 42

MW: 9.0 / VIS: 45



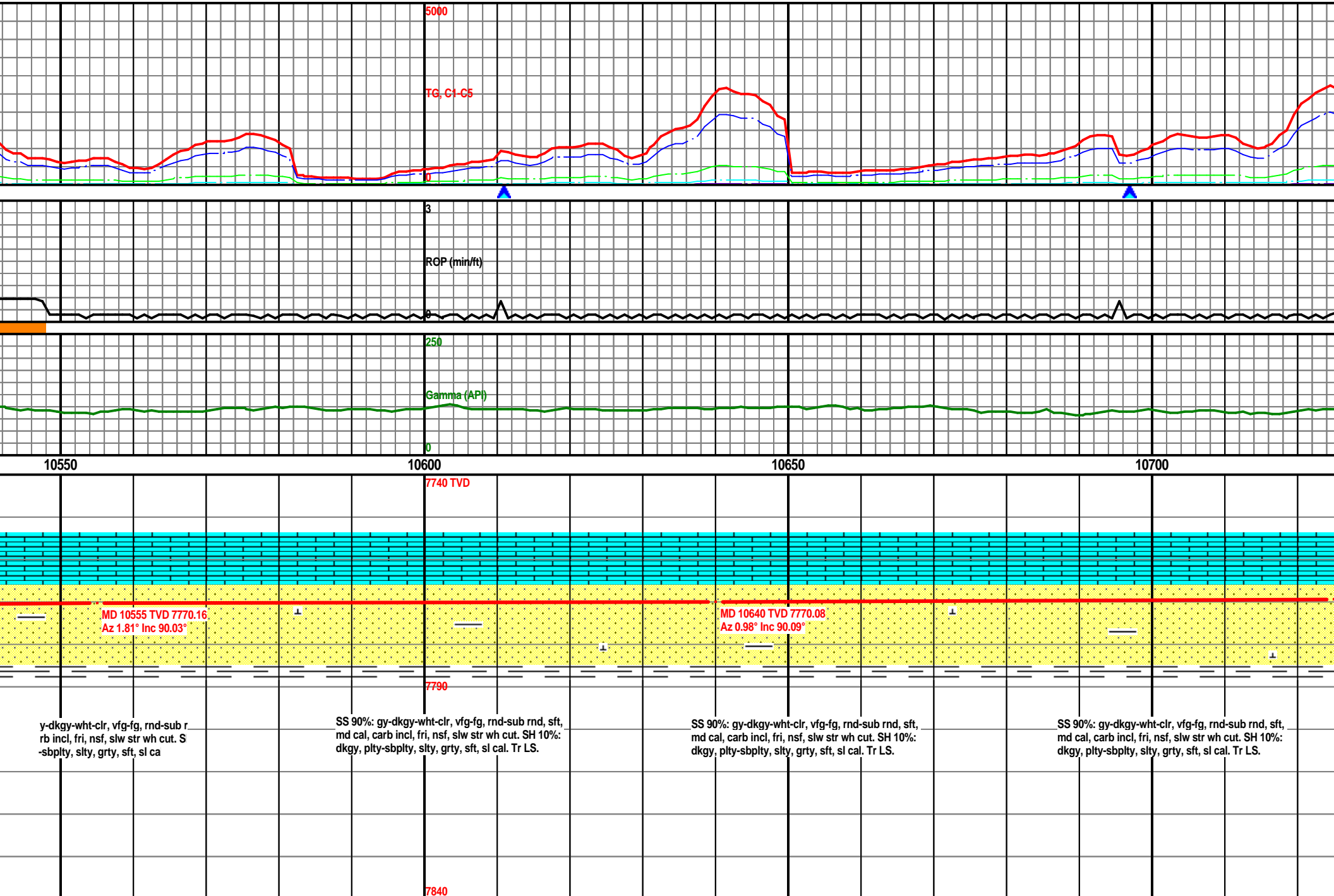
MW: 9.0 / VIS: 45

MW: 9.0 / VIS: 42



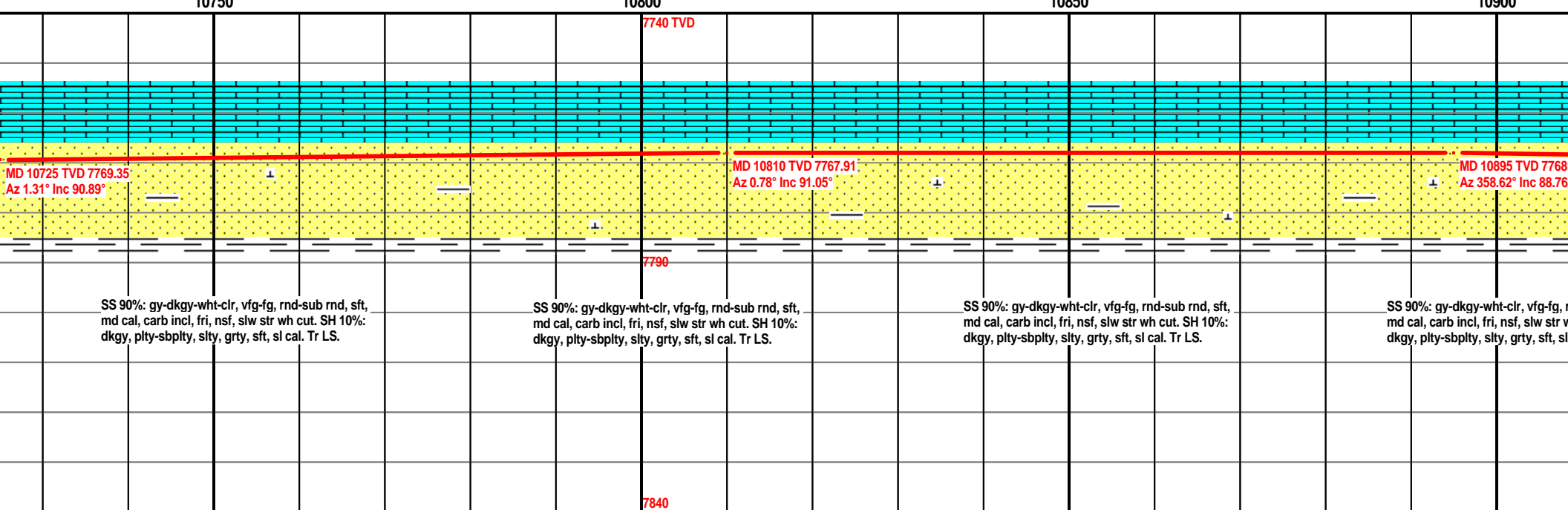
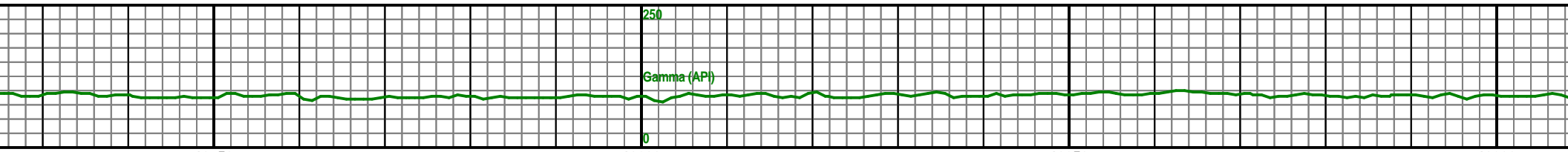
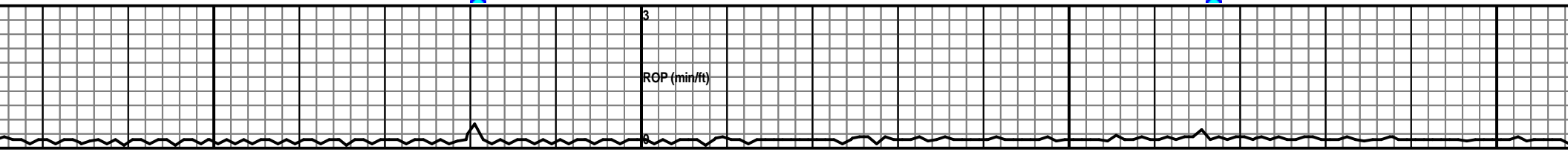
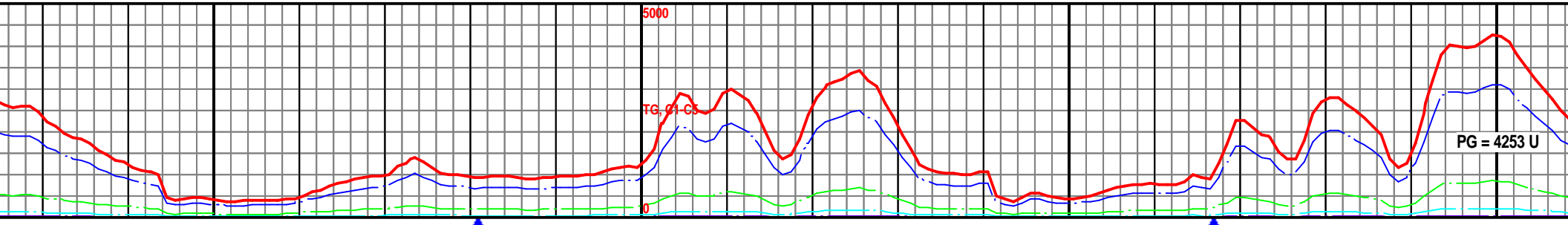
MW: 9.0 / VIS: 42

MW: 9.0 / VIS: 42

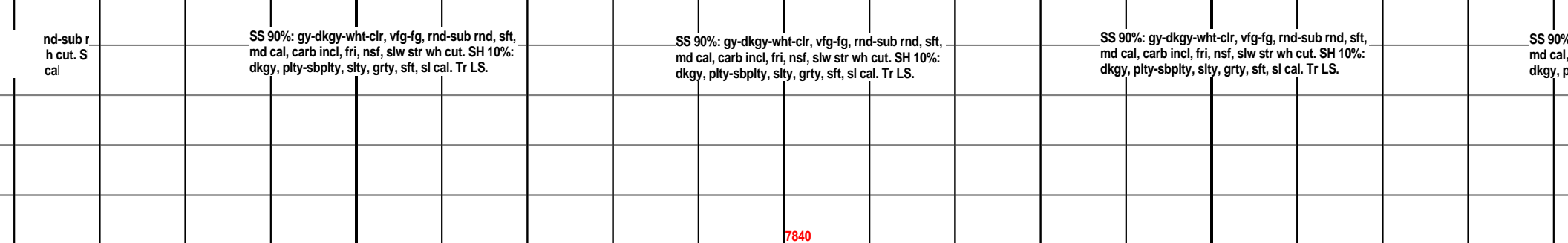
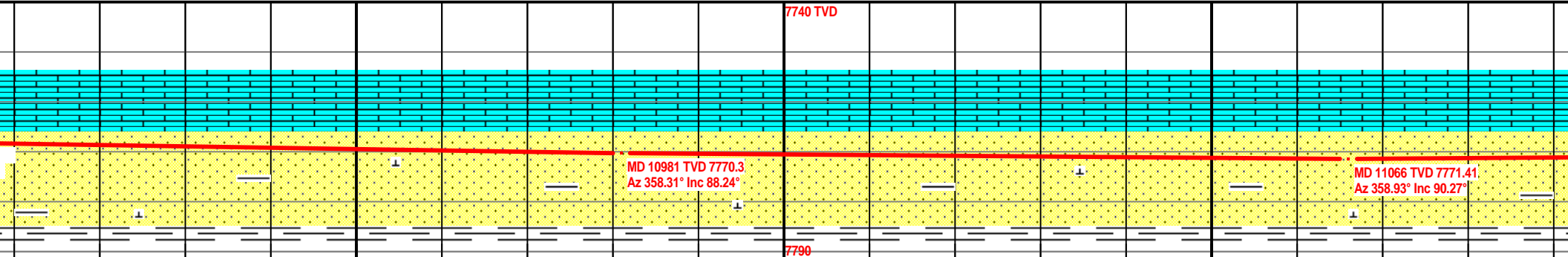
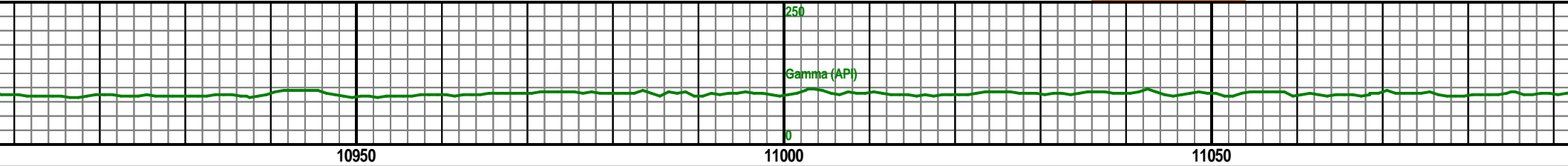
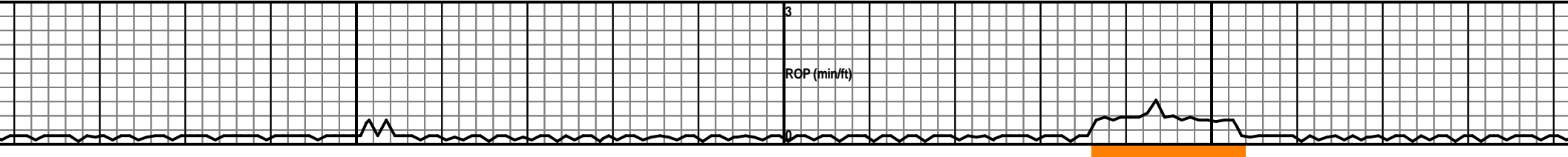
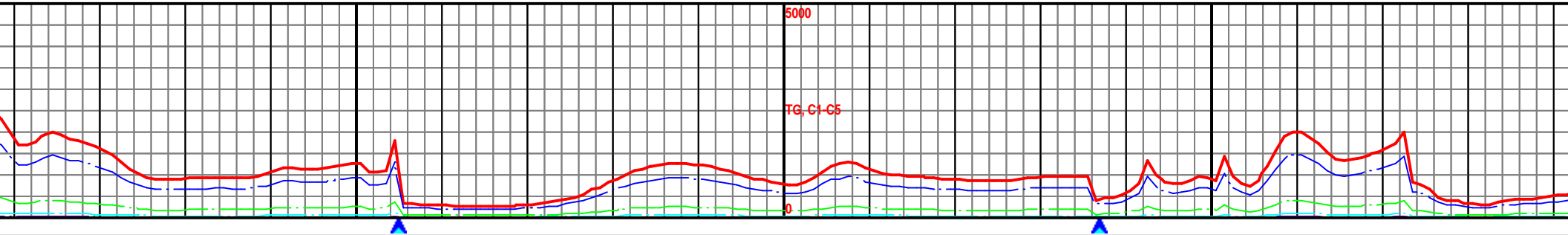


MW: 9.1 / VIS: 41

MW: 9.1 / VIS: 41

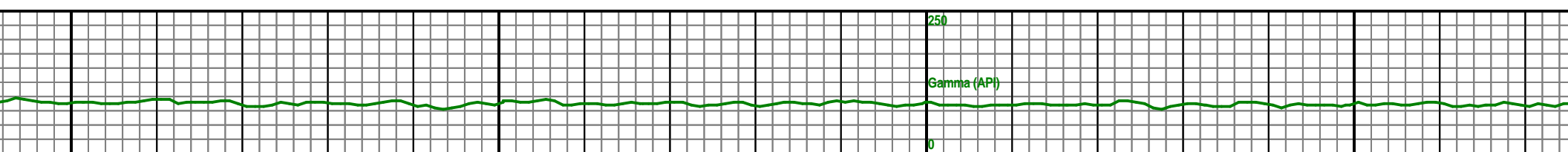
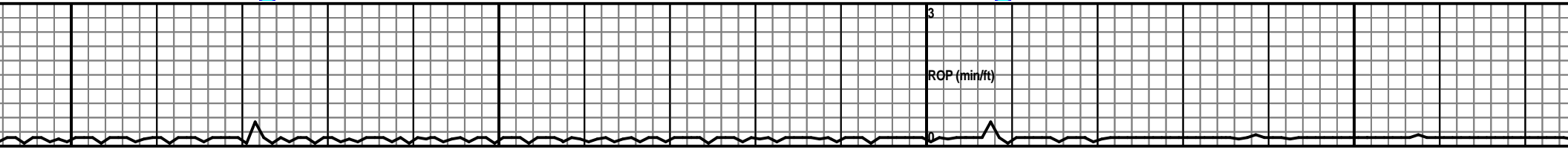
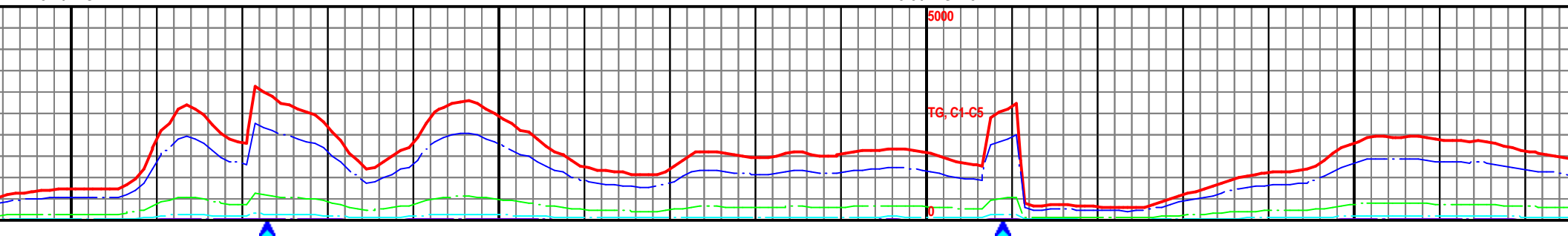


MW: 9.1 / VIS: 41



MW: 9.1 / VIS: 41

MW: 9.0 / VIS: 40

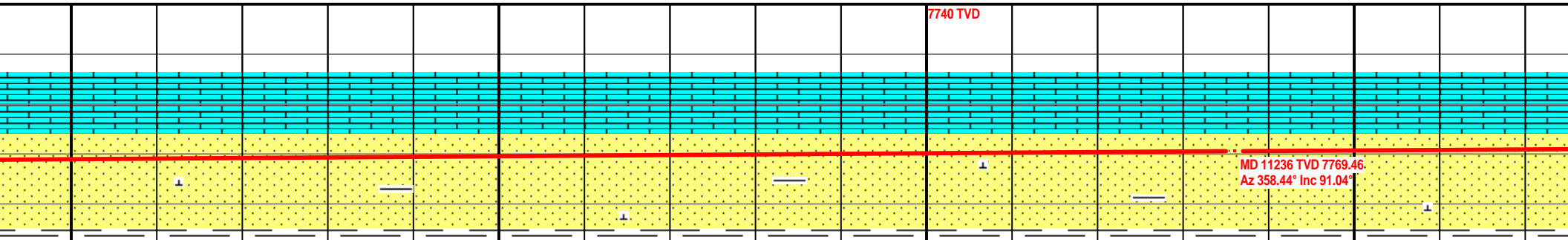


11100

11150

11200

11250



: gy-dkgy-wht-clr, vfg-fg, rnd-sub r
carb incl, fri, nsf, slw str wh cut. S
lty-sbplty, slty, grty, sft, sl cal

SS 90%: gy-dkgy-wht-clr, vfg-fg, rnd-sub rnd, sft,
md cal, carb incl, fri, nsf, slw str wh cut. SH 10%:
dkgy, plty-sbplty, slty, grty, sft, sl cal. Tr LS.

SS 90%: gy-dkgy-wht-clr, vfg-fg, rnd-sub rnd, sft,
md cal, carb incl, fri, nsf, slw str wh cut. SH 10%:
dkgy, plty-sbplty, slty, grty, sft, sl cal. Tr LS.

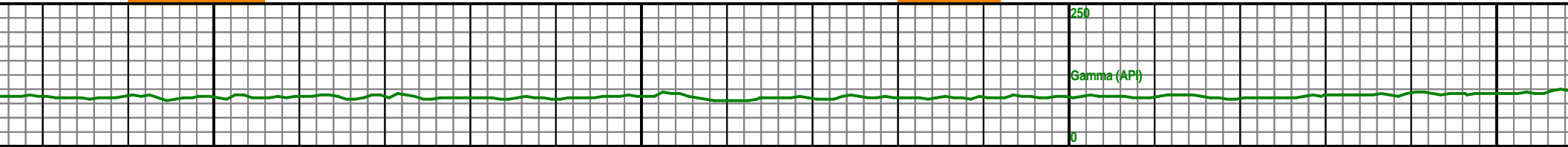
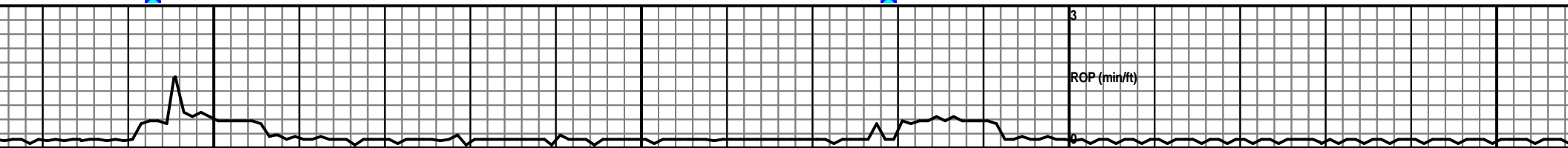
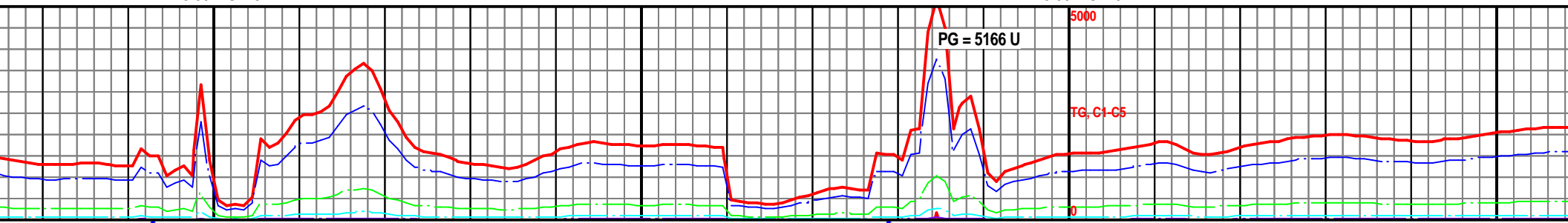
SS 90%: gy-dkgy-wht-clr, vfg-fg, rnd-sub rnd, sft,
md cal, carb incl, fri, nsf, slw str wh cut. SH 10%:
dkgy, plty-sbplty, slty, grty, sft, sl cal. Tr LS.

7790

7840

MW: 9.0 / VIS: 40

MW: 9.0 / VIS: 40

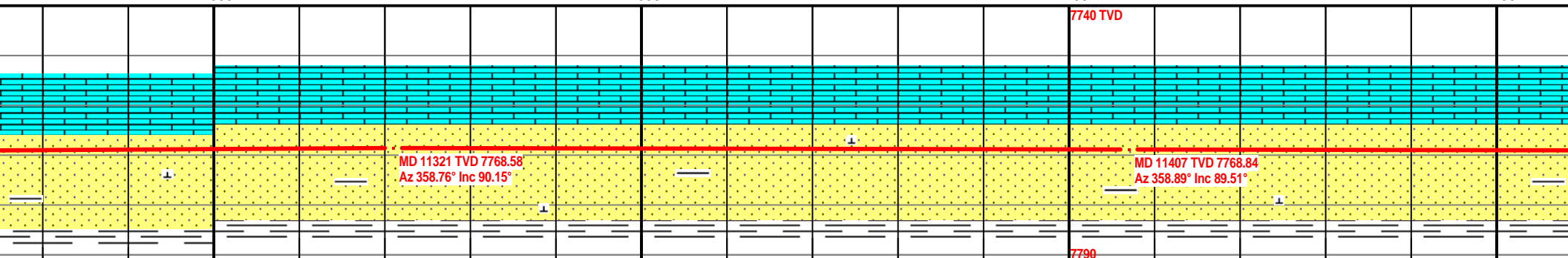


11300

11350

11400

11450



SS 90%: gy-dkgy-wht-clr, vfg-fg, rnd-sub rnd, sft,
md cal, carb incl, fri, nsf, slw str wh cut. SH 10%:
dkgy, plty-sbplty, slty, grty, sft, sl cal.

SS 90%: gy-dkgy-wht-clr, vfg-fg, rnd-sub rnd, sft,
md cal, carb incl, fri, nsf, slw str wh cut. SH 10%:
dkgy, plty-sbplty, slty, grty, sft, sl cal.

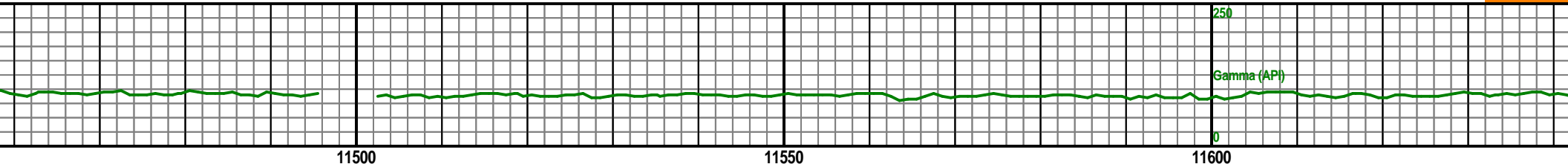
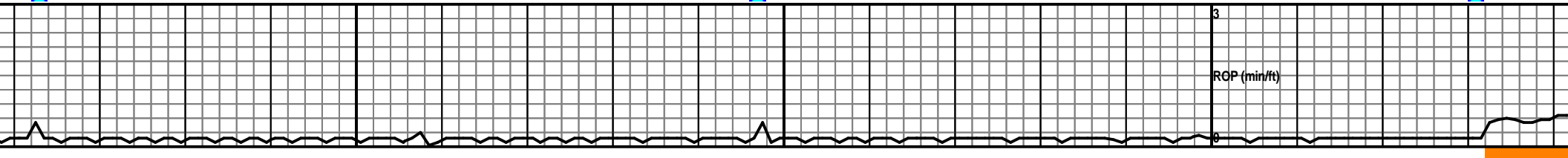
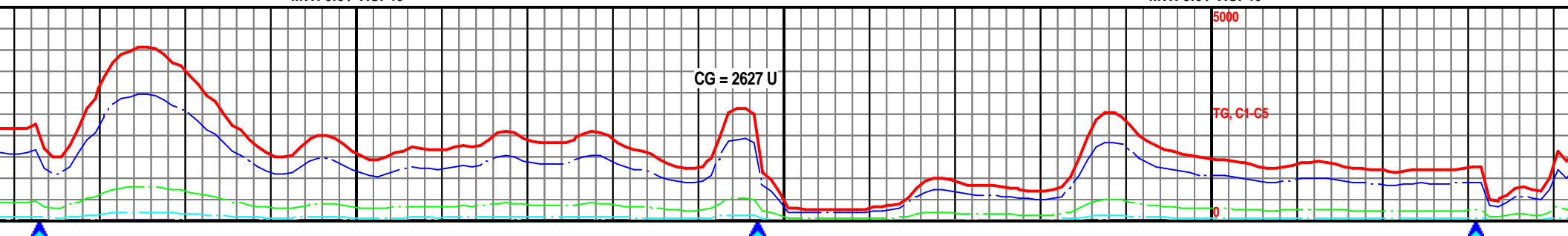
SS 90%: gy-dkgy-wht-clr, vfg-fg, rnd-sub rnd, sft,
md cal, carb incl, fri, nsf, slw str wh cut. SH 10%:
dkgy, plty-sbplty, slty, grty, sft, sl cal.

SS 90%: gy-dkgy-wht-clr, vfg-fg, rnd-sub rnd, sft,
md cal, carb incl, fri, nsf, slw str wh cut. SH 10%:
dkgy, plty-sbplty, slty, grty, sft, sl cal.

7840

MW: 9.0 / VIS: 40

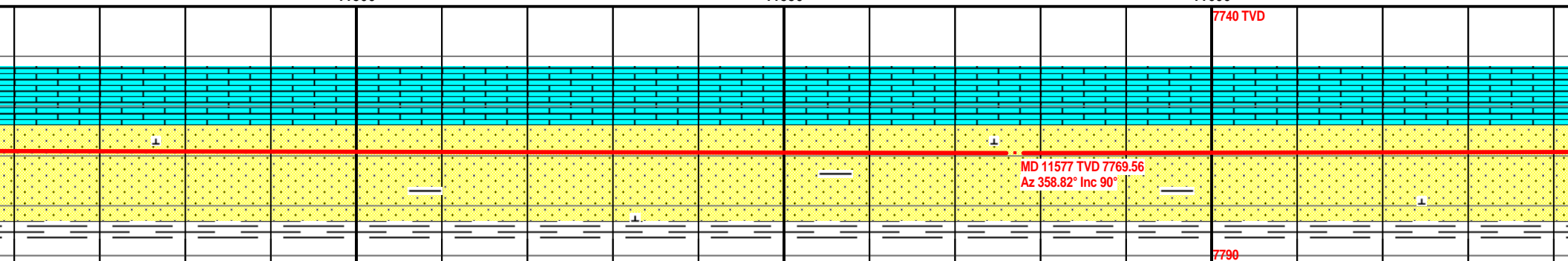
MW: 9.0 / VIS: 40



11500

11550

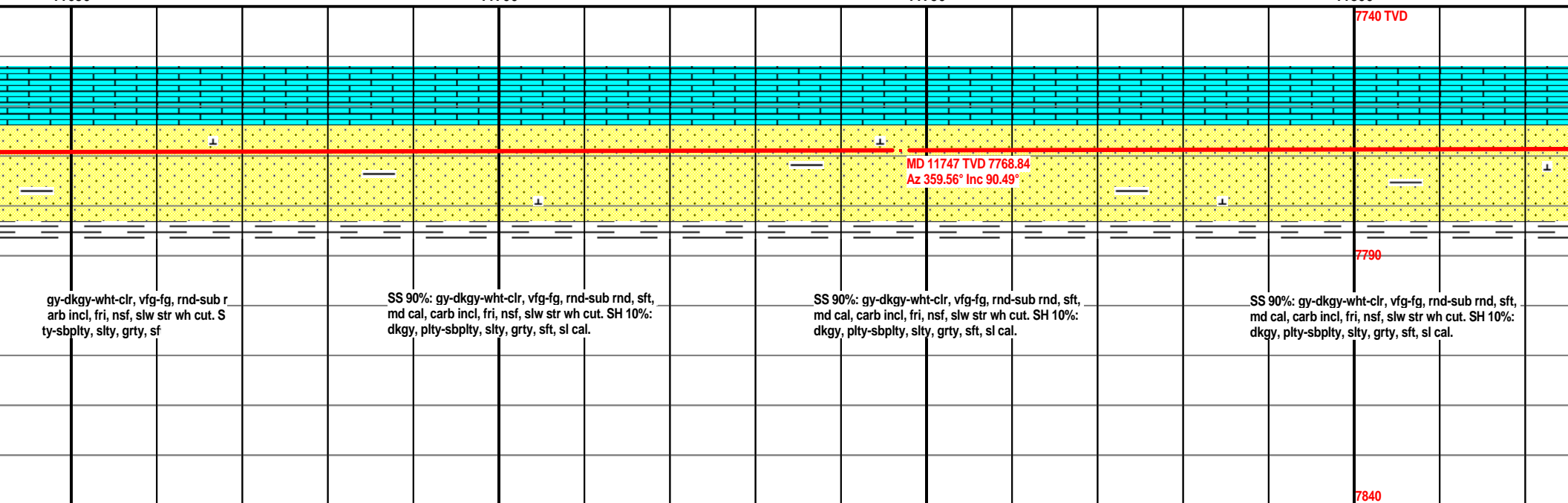
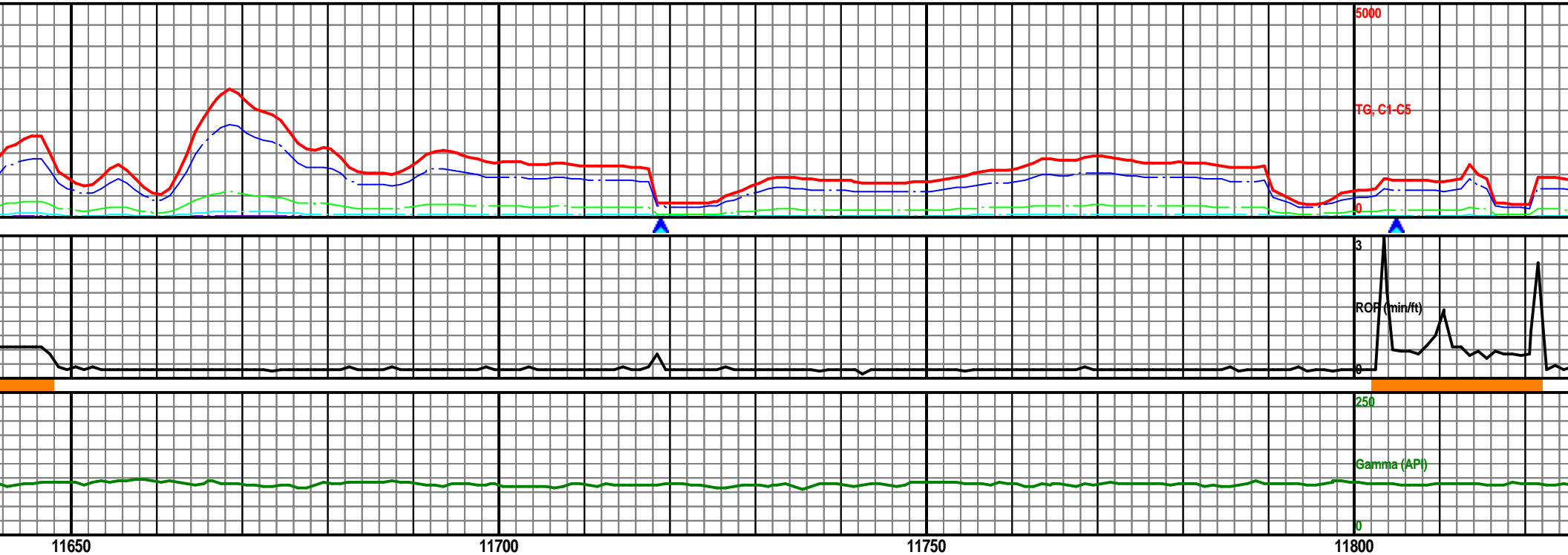
11600

rnd-sub r
wh cut. SSS 90%: gy-dkgy-wht-clr, vfg-fg, rnd-sub rnd, sft,
md cal, carb incl, fri, nsf, slw str wh cut. SH 10%:
dkgy, plty-sbplty, slty, grty, sft, sl cal.SS 90%: gy-dkgy-wht-clr, vfg-fg, rnd-sub rnd, sft,
md cal, carb incl, fri, nsf, slw str wh cut. SH 10%:
dkgy, plty-sbplty, slty, grty, sft, sl cal.SS 90%: gy-dkgy-wht-clr, vfg-fg, rnd-sub rnd, sft,
md cal, carb incl, fri, nsf, slw str wh cut. SH 10%:
dkgy, plty-sbplty, slty, grty, sft, sl cal.SS 90%:
md cal,
dkgy, pl

7840

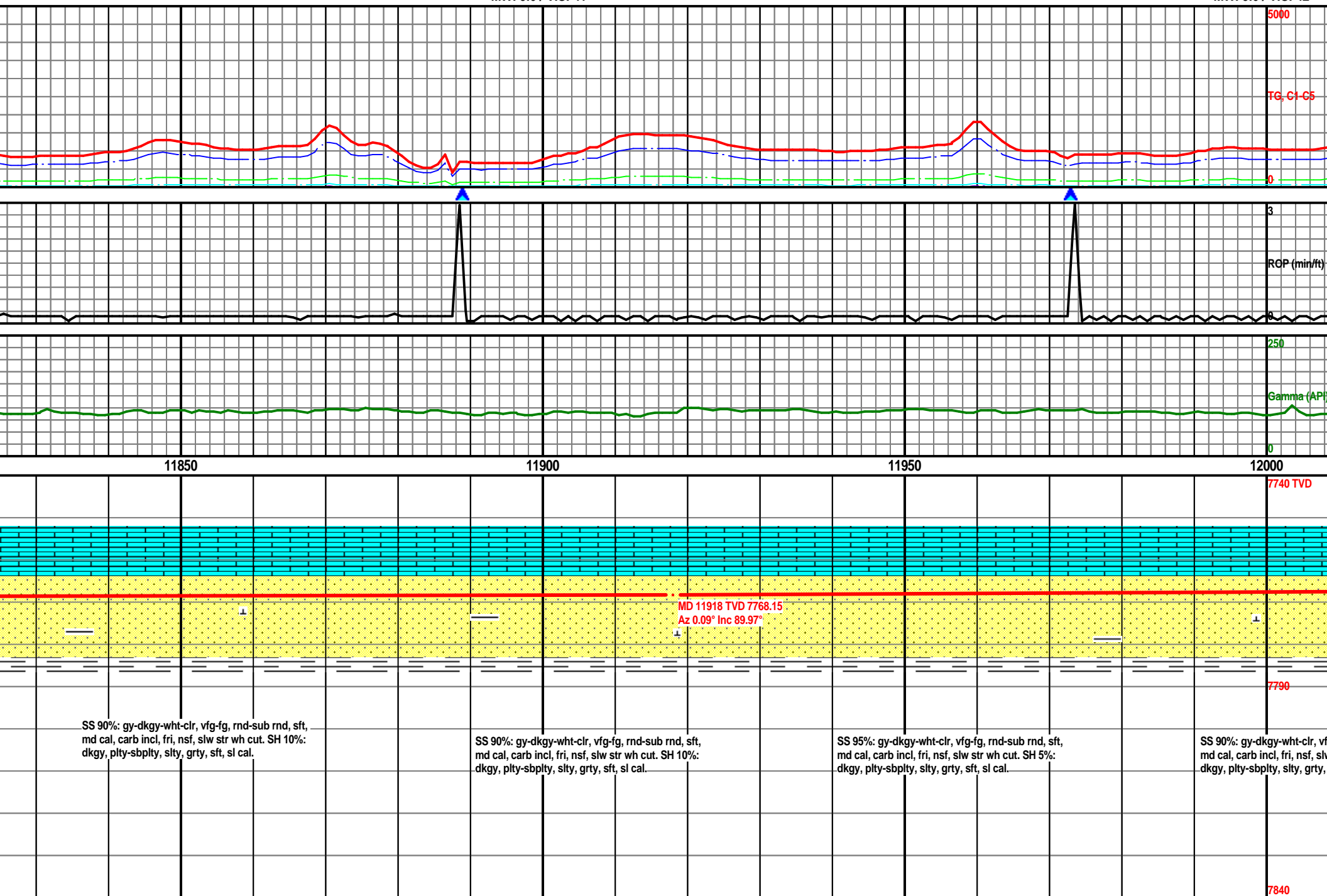
MW: 9.0 / VIS: 41

MW: 9.0 / VIS: 41

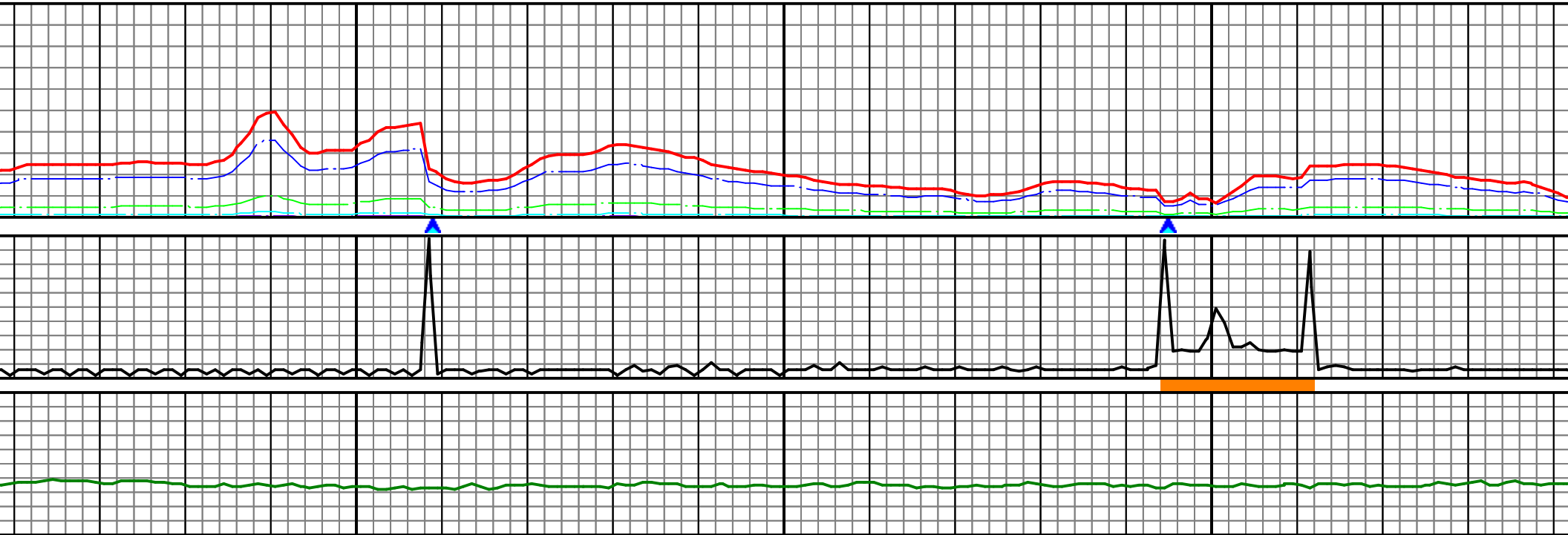


MW: 9.0 / VIS: 41

MW: 9.0 / VIS: 42



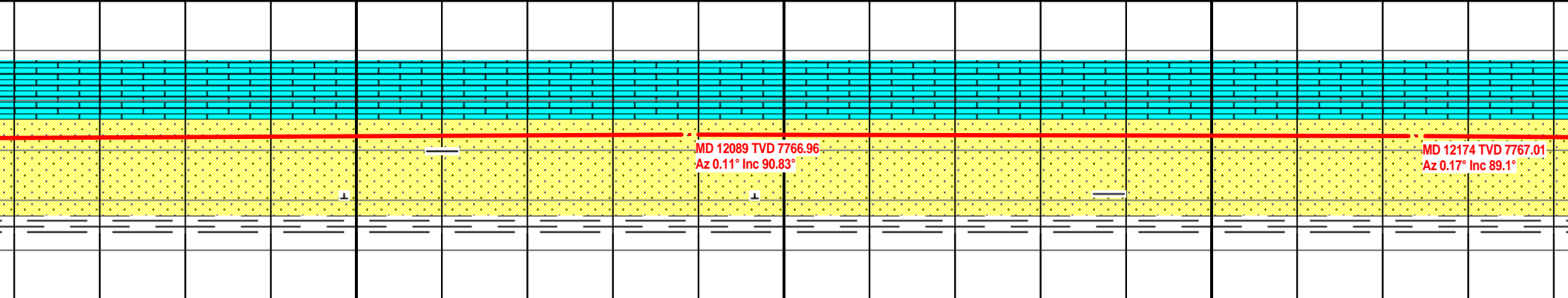
MW: 9.0 / VIS: 42



12050

12100

12150



MD 12089 TVD 7766.96
Az 0.11° Inc 90.83°

MD 12174 TVD 7767.01
Az 0.17° Inc 89.1°

g-fg, rnd-sub r
str wh cut. S
sf.

SS 90%: gy-dkgy-wht-clr, vfg-fg, rnd-sub rnd, sft,
md cal, carb incl, fri, nsf, slw str wh cut. SH 10%:
dkgy, plty-sbpty, slty, grty, sft, sl cal.

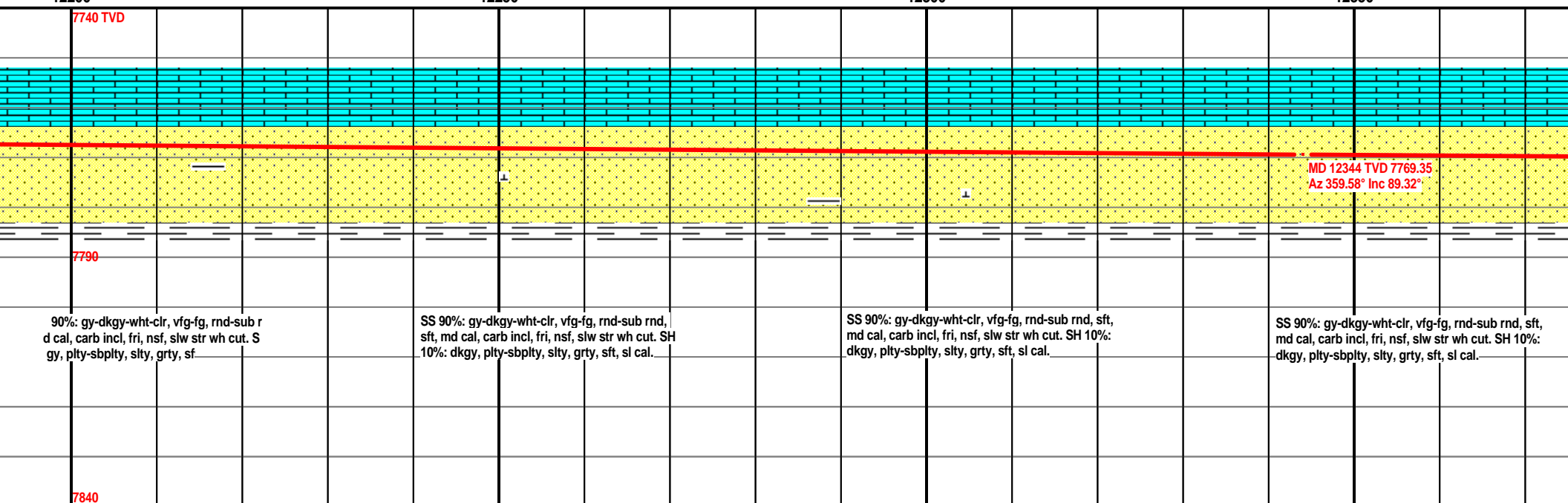
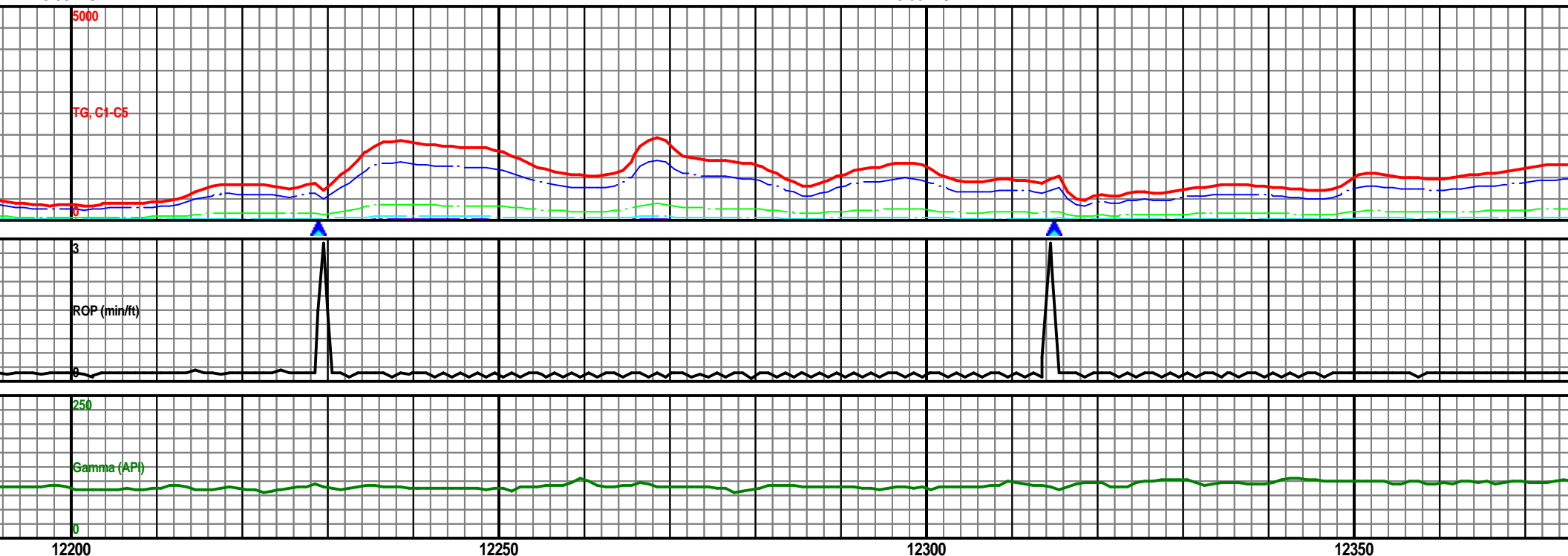
SS 90%: gy-dkgy-wht-clr, vfg-fg, rnd-sub rnd, sft,
md cal, carb incl, fri, nsf, slw str wh cut. SH 10%:
dkgy, plty-sbpty, slty, grty, sft, sl cal.

SS 90%: gy-dkgy-wht-clr, vfg-fg, rnd-sub rnd, sft,
md cal, carb incl, fri, nsf, slw str wh cut. SH 10%:
dkgy, plty-sbpty, slty, grty, sft, sl cal.

S
m
d

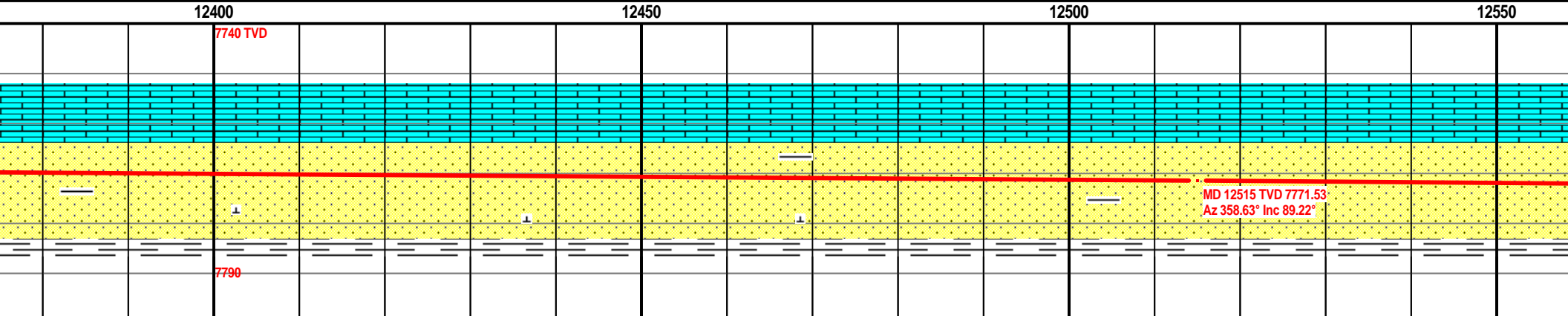
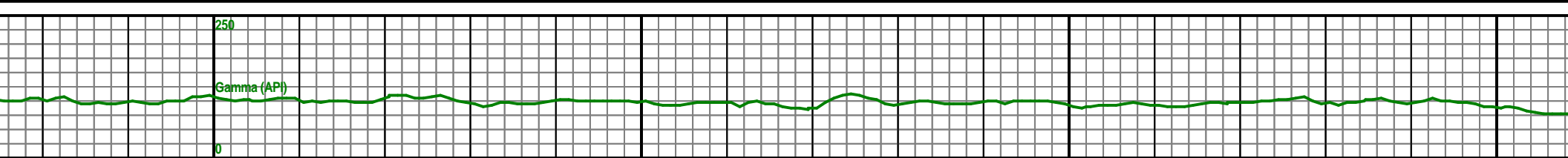
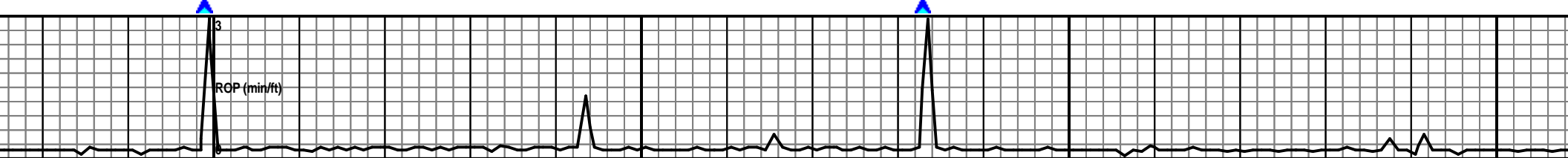
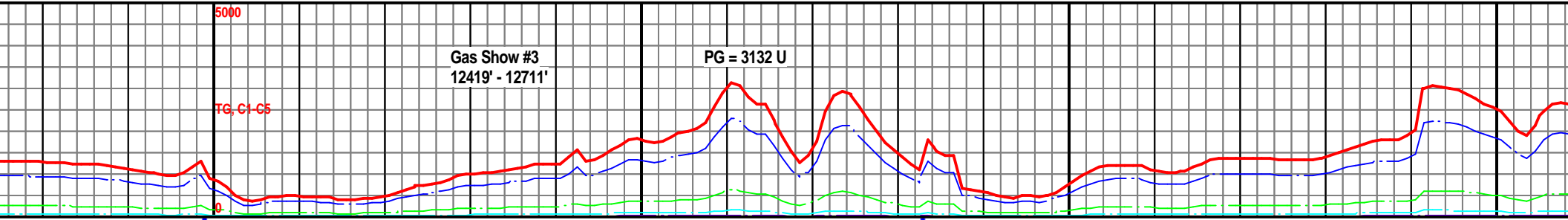
MW: 9.0 / VIS: 42

MW: 9.0 / VIS: 42



MW: 9.0 / VIS: 40

MW: 9.0 / VIS: 40



SS 90%: gy-dkgy-wht-clr, vfg-fg, rnd-sub rnd, sft, md cal, carb incl, fri, nsf, slw str wh cut. SH 10%: dkgy, plty-sbpty, slty, grty, sft, sl cal.

SS 90%: gy-dkgy-wht-clr, vfg-fg, rnd-sub rnd, sft, md cal, carb incl, fri, nsf, slw str wh cut. SH 10%: dkgy, plty-sbpty, slty, grty, sft, sl cal.

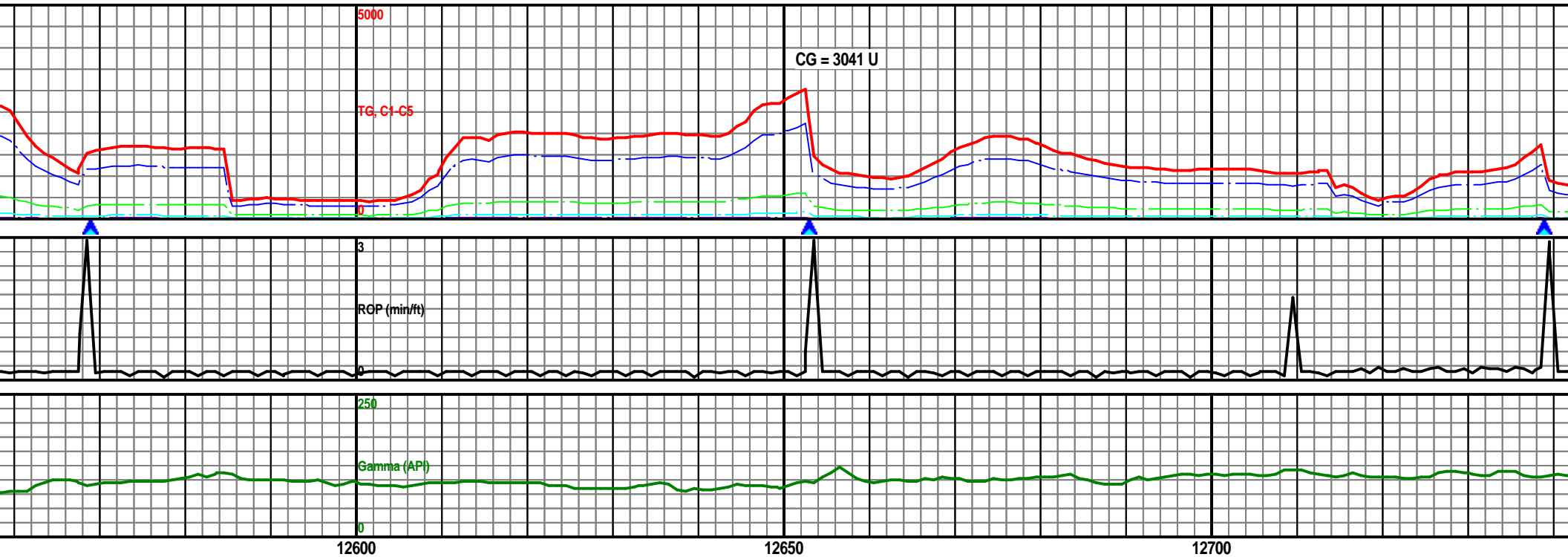
SS 90%: gy-dkgy-wht-clr, vfg-fg, rnd-sub rnd, sft, md cal, carb incl, fri, nsf, slw str wh cut. SH 10%: dkgy, plty-sbpty, slty, grty, sft, sl cal.

SS 90%: gy-dkgy-wht-clr, vfg-fg, rnd-sub rnd, sft, md cal, carb incl, fri, nsf, slw str wh cut. SH 10%: dkgy, plty-sbpty, slty, grty, sft, sl cal.

7840

MW: 9.0 / VIS: 40

MW: 9.0 / VIS: 40

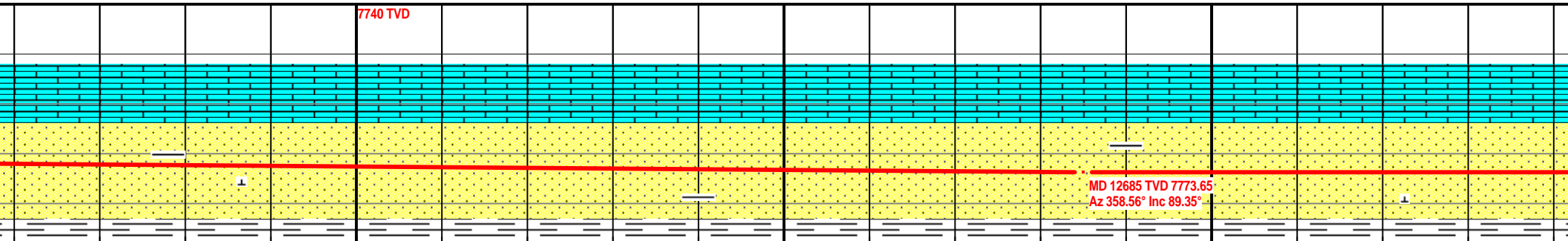


12600

12650

12700

7740 TVD



7790

-fg, rnd-sub r
str wh cut. S
sf.

SS 95%: gy-dkgy-wht-clr, vfg-fg, rnd-sub rnd, sft,
md cal, carb incl, fri, nsf, slw str wh cut. SH 5%:
dkgy, plty-sbply, slty, grty, sft, sl cal.

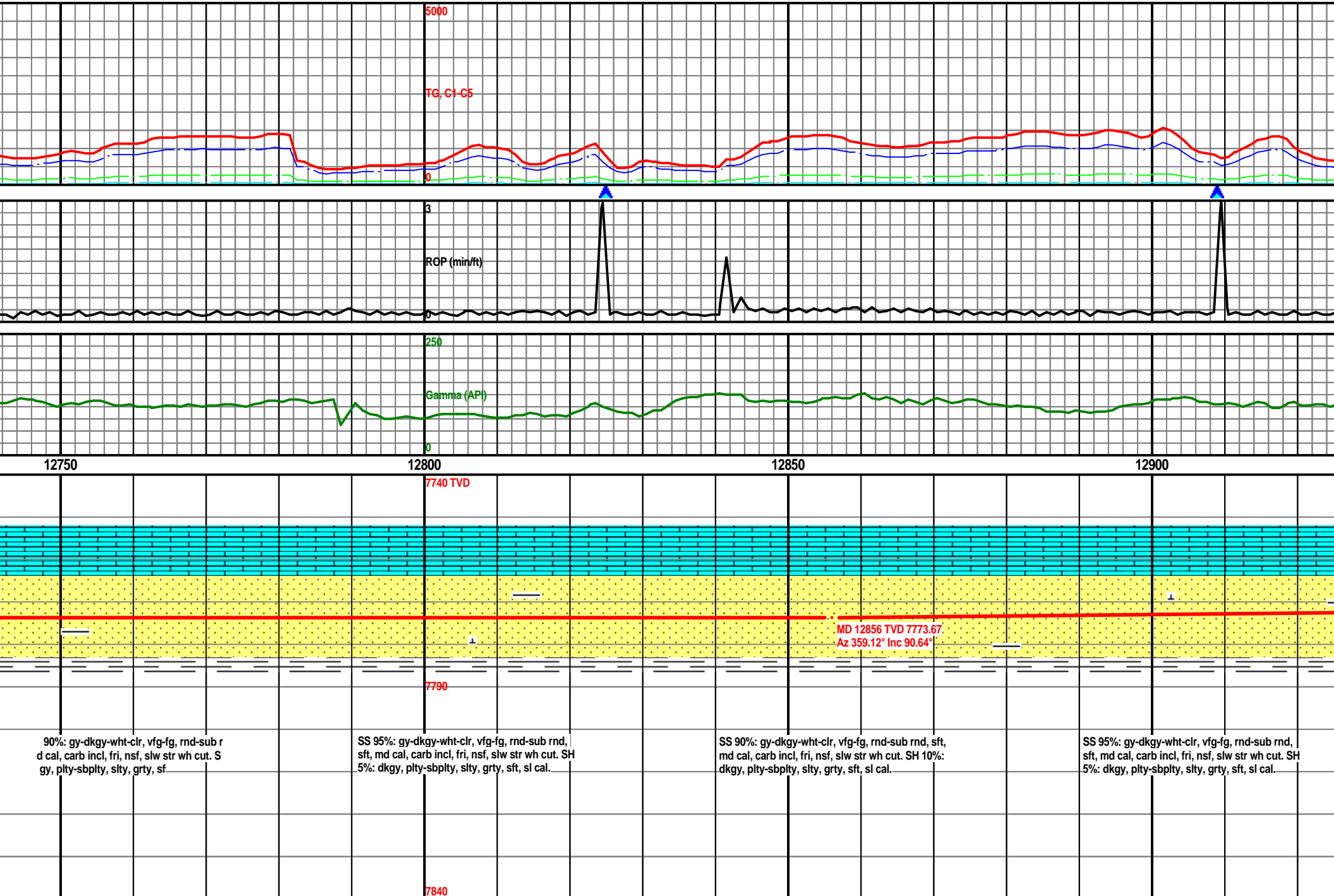
SS 95%: gy-dkgy-wht-clr, vfg-fg, rnd-sub rnd,
sft, md cal, carb incl, fri, nsf, slw str wh cut. SH
5%: dkgy, plty-sbply, slty, grty, sft, sl cal.

SS 95%: gy-dkgy-wht-clr, vfg-fg, rnd-sub rnd, sft,
md cal, carb incl, fri, nsf, slw str wh cut. SH 5%:
dkgy, plty-sbply, slty, grty, sft, sl cal.

7840

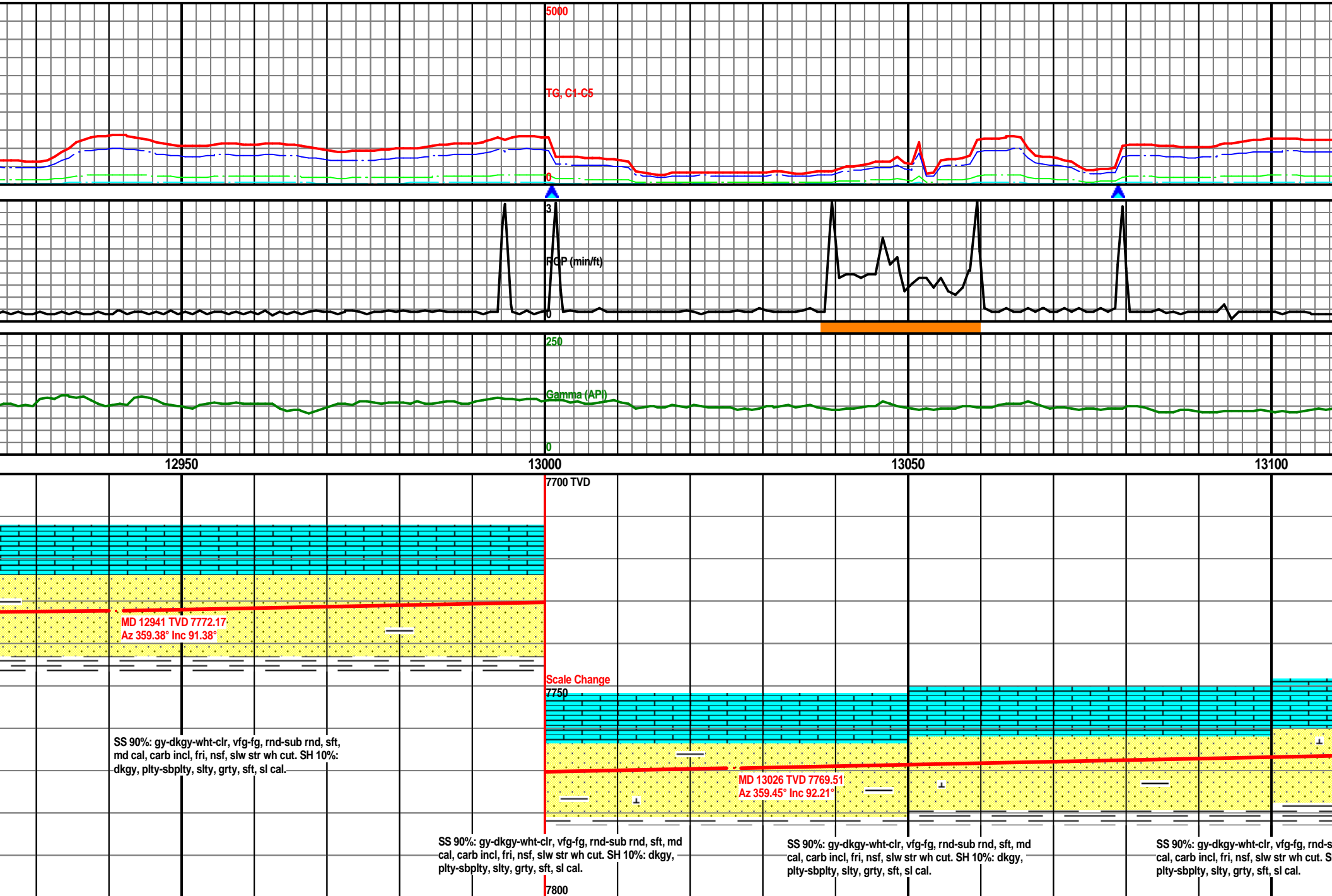
MW: 9.0 / VIS: 40

MW: 9.0 / VIS: 40

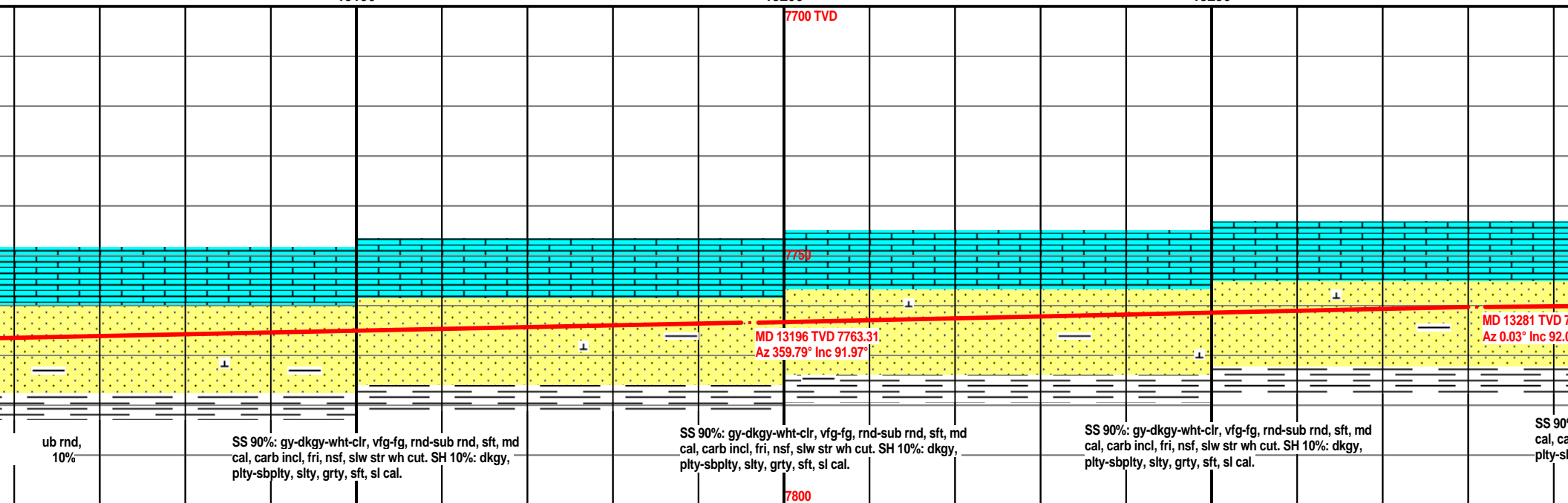
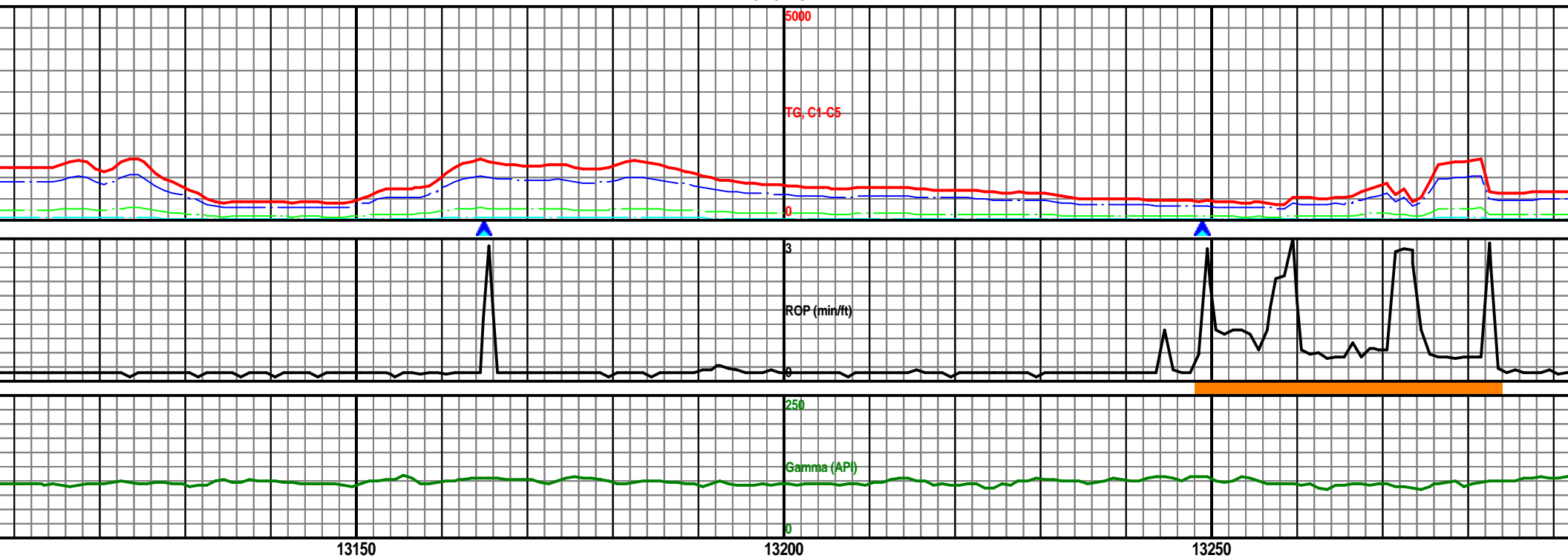


MW: 9.2 / VIS: 44

MW: 9.2 / VIS: 44

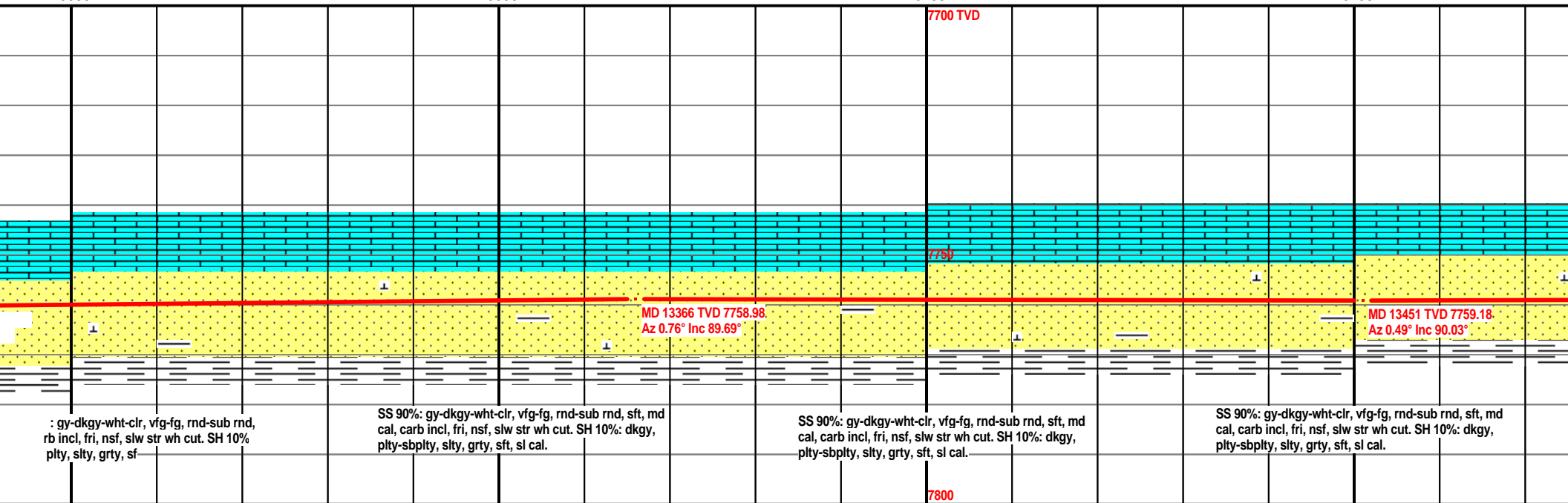
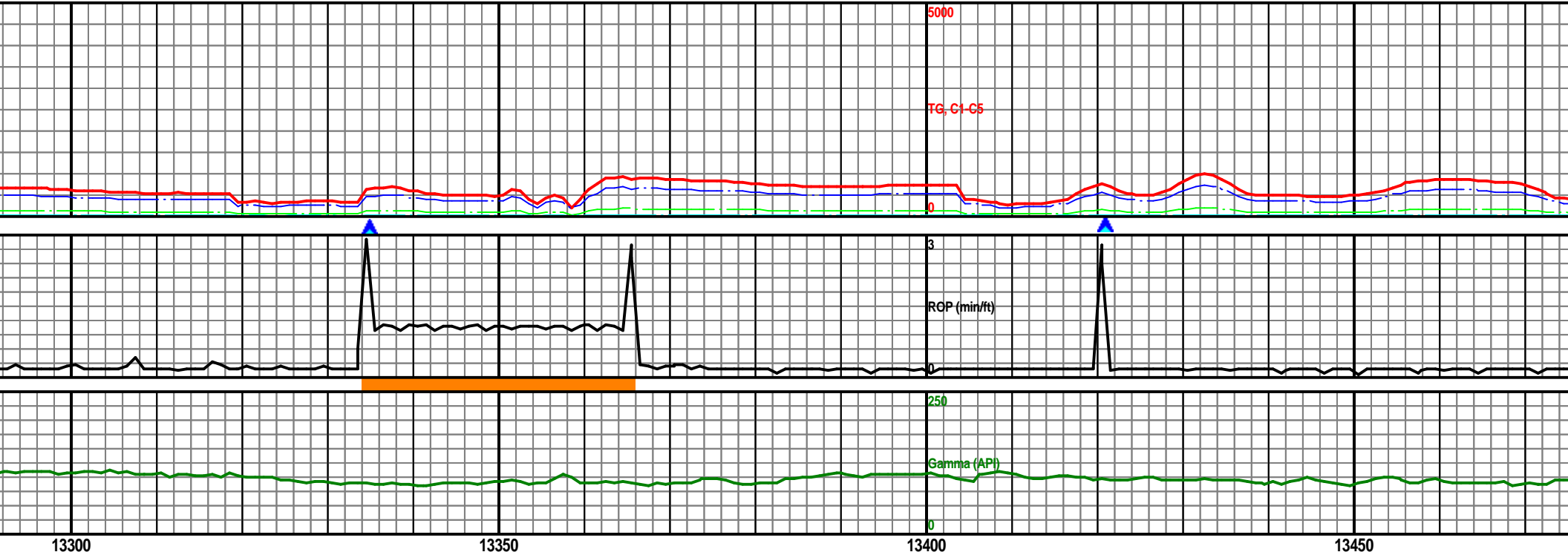


MW: 9.1 / VIS: 44



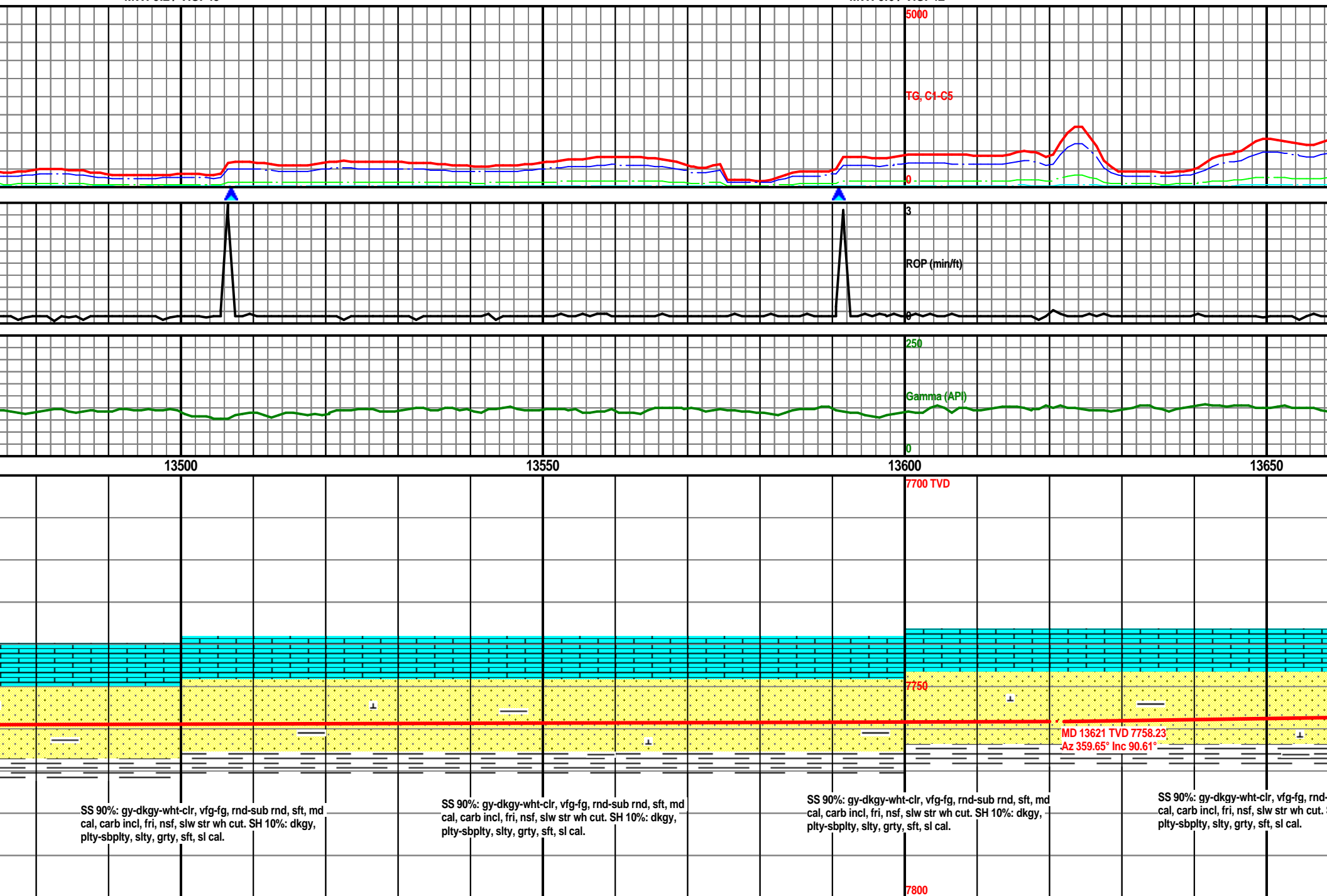
MW: 9.1 / VIS: 44

MW: 9.2 / VIS: 43



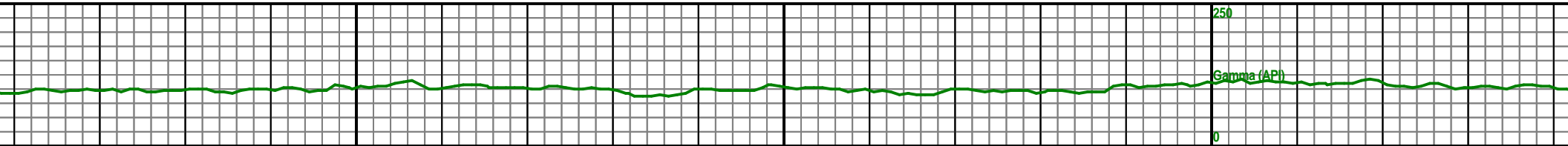
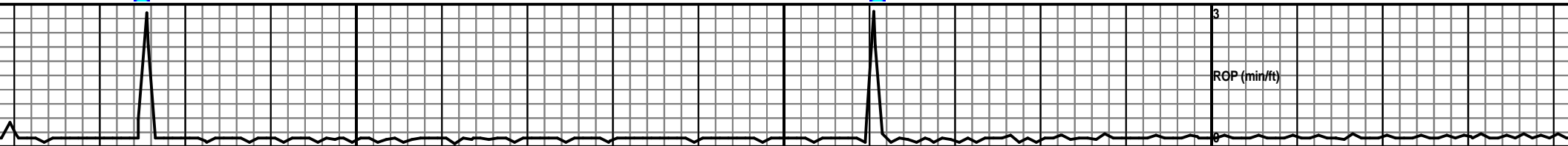
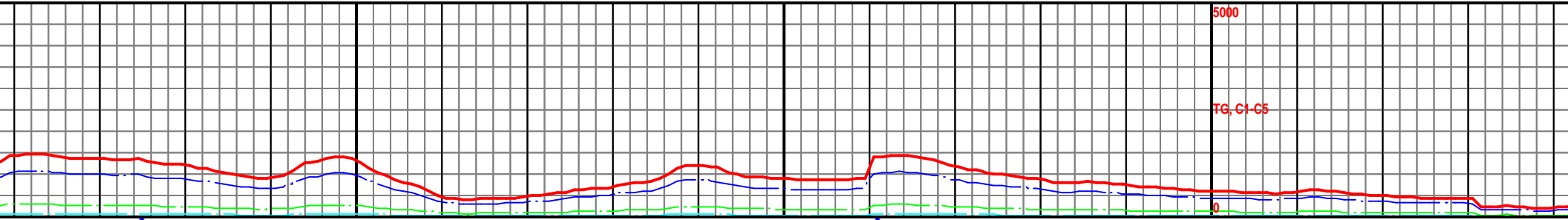
MW: 9.2 / VIS: 43

MW: 9.0 / VIS: 42



MW: 9.0 / VIS: 42

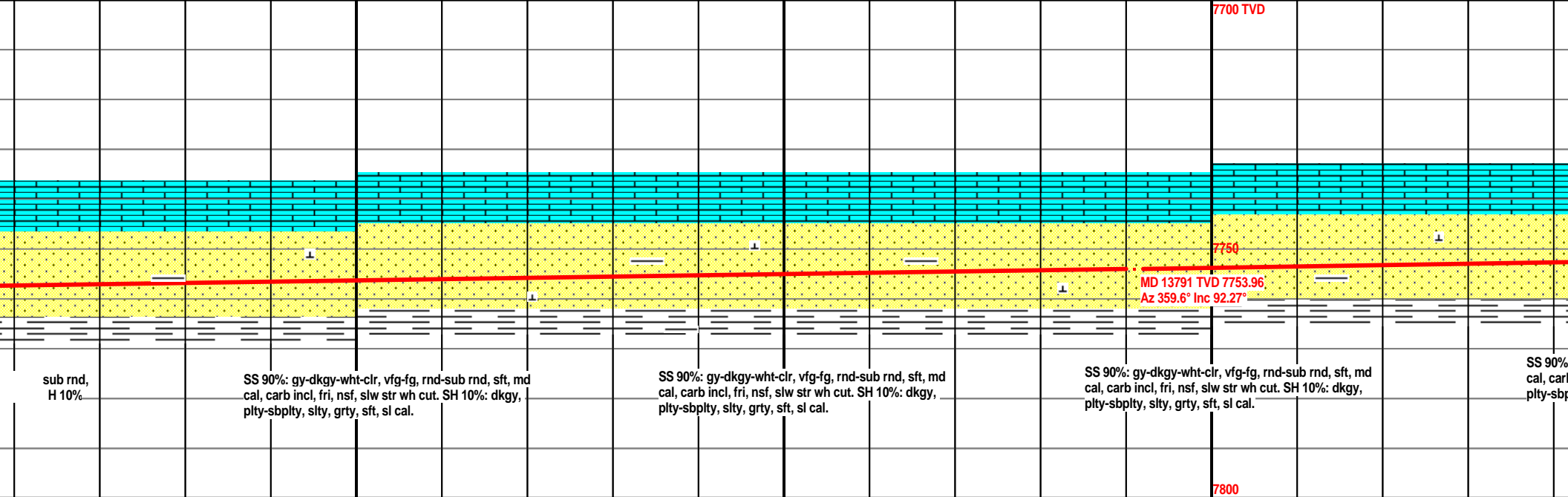
MW: 9.0 / VIS: 42



13700

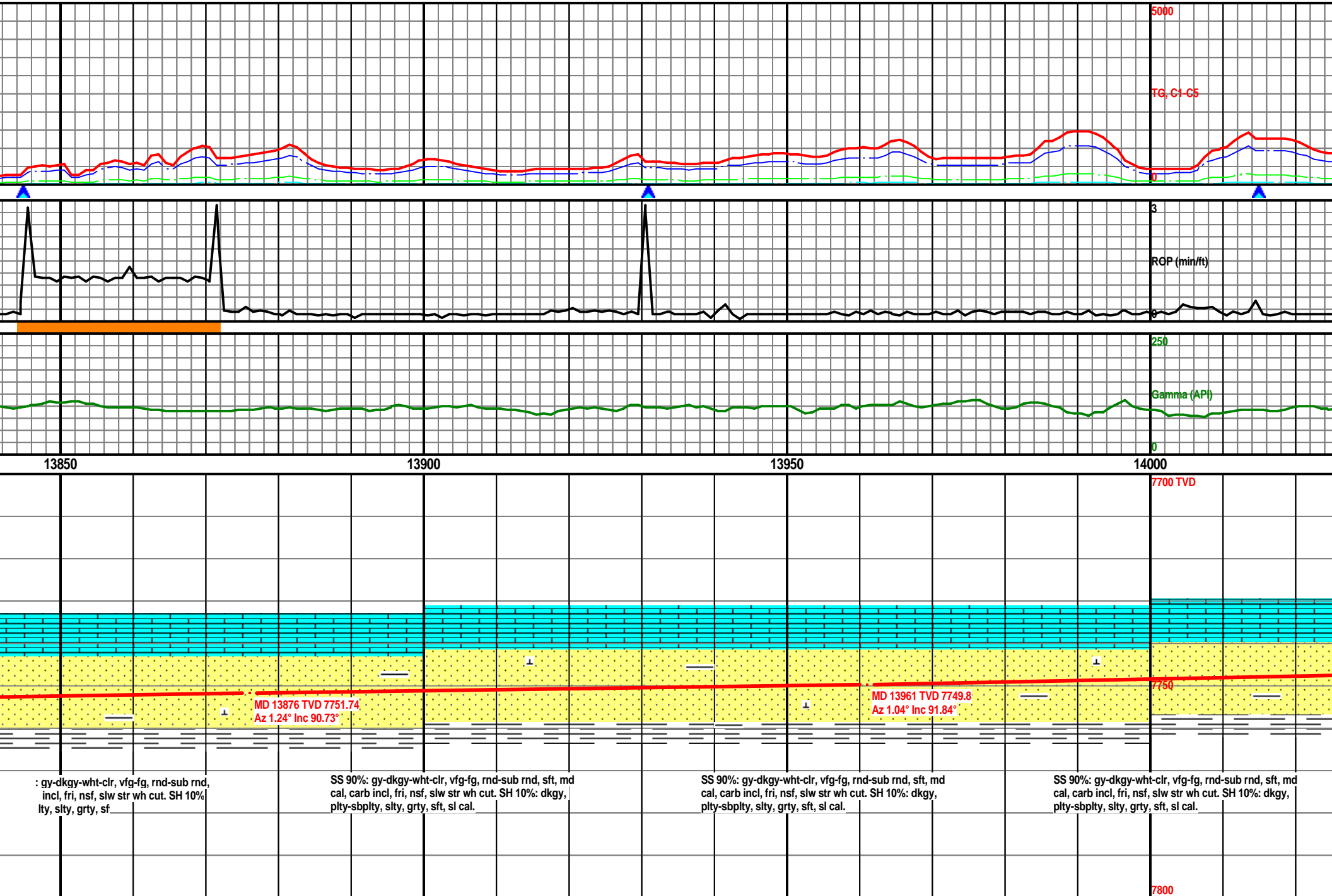
13750

13800



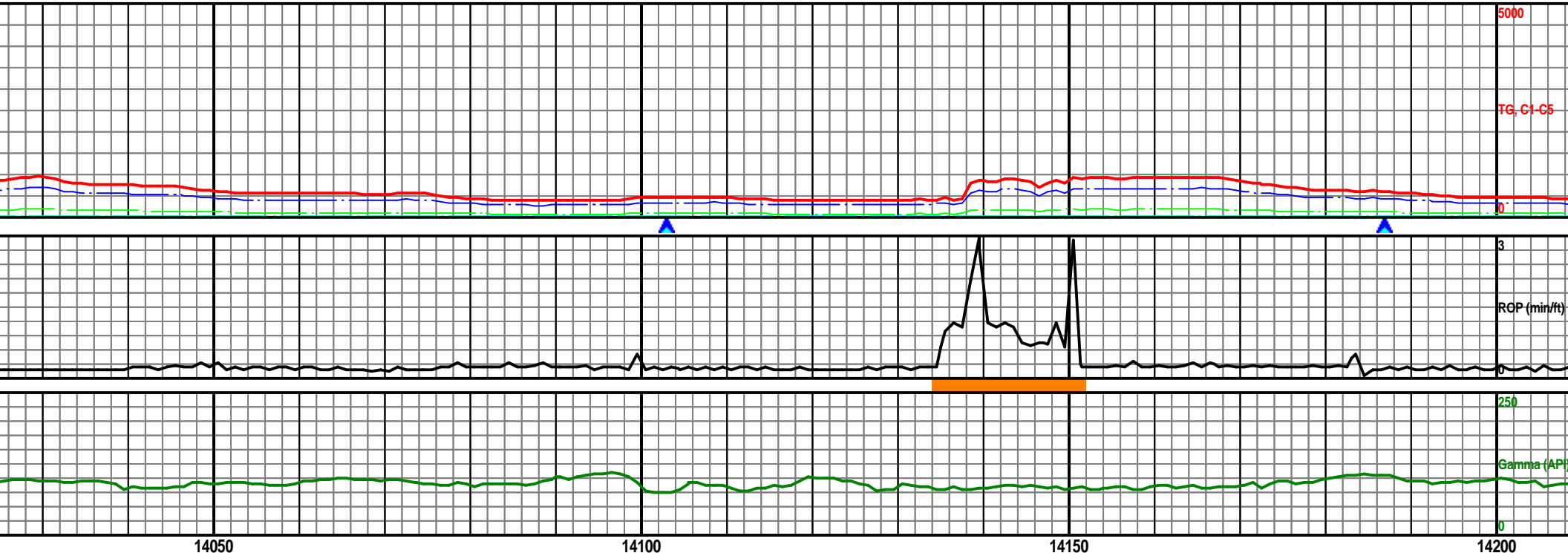
MW: 9.0 / VIS: 42

MW: 9.0 / VIS: 40

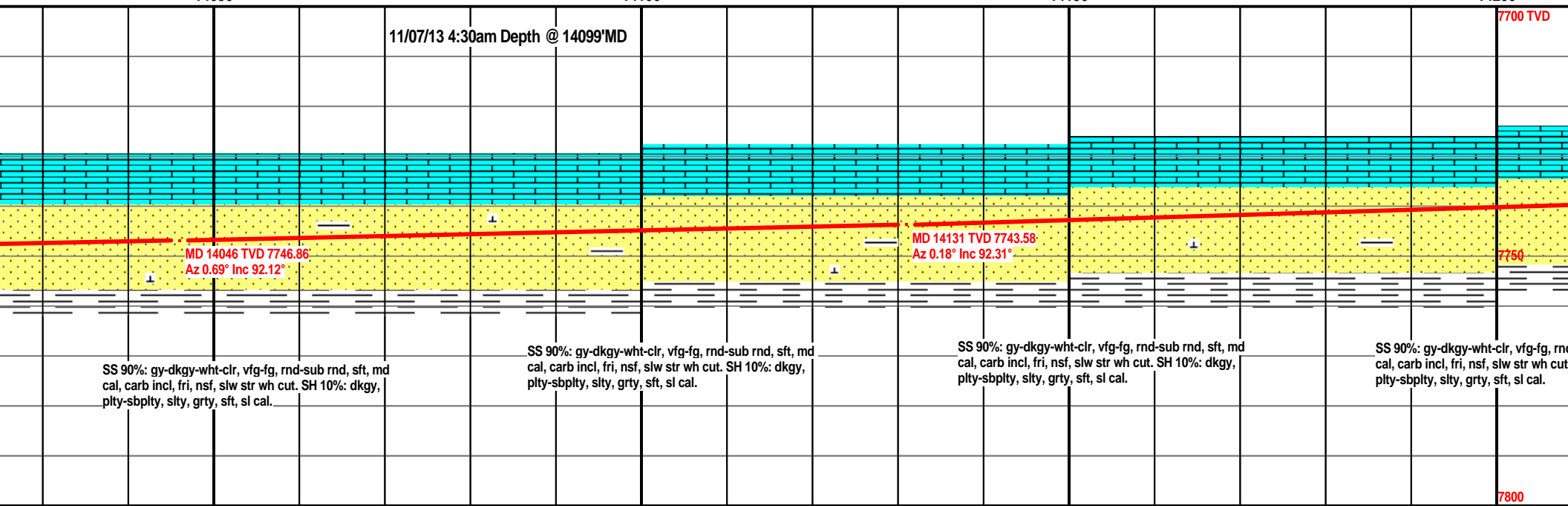


MW: 8.9 / VIS: 41

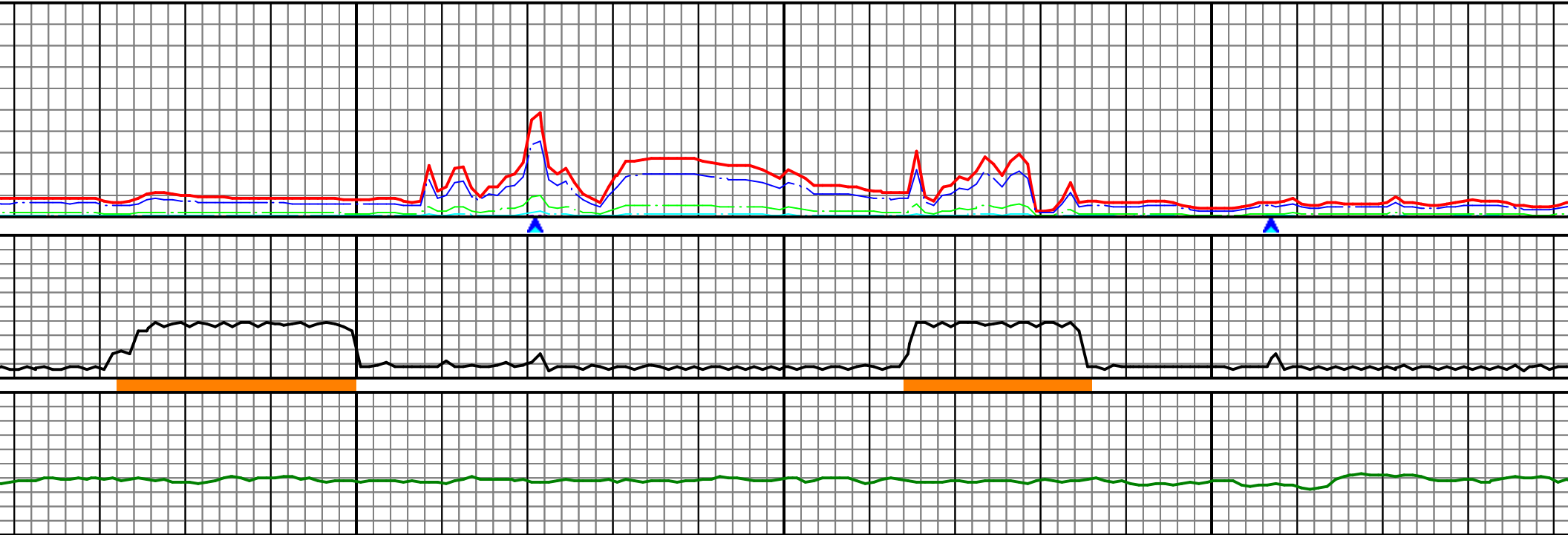
MW: 8.9 / VIS: 41



11/07/13 4:30am Depth @ 14099'MD



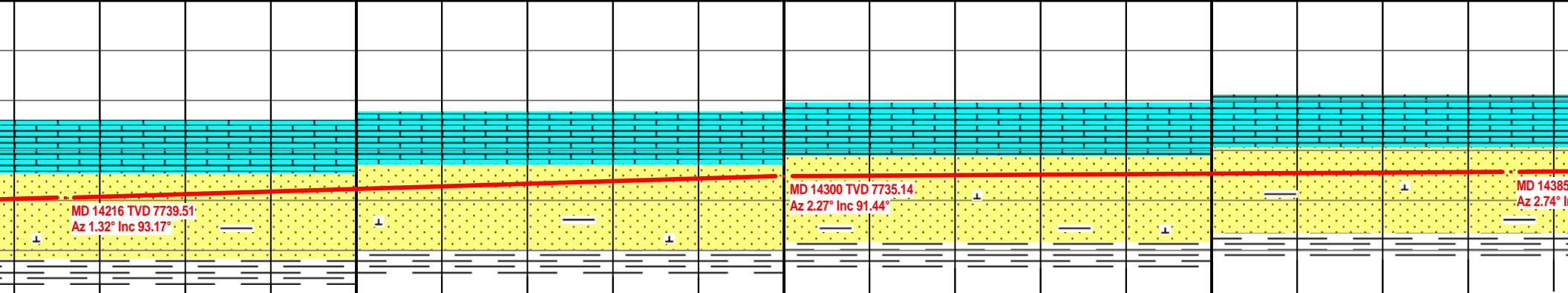
MW: 8.9 / VIS: 40



14250

14300

14350



MD 14216 TVD 7739.51
Az 1.32° Inc 93.17°

MD 14300 TVD 7735.14
Az 2.27° Inc 91.44°

MD 14385 TVD 7730.14
Az 2.74° Inc 91.44°

-sub rnd,
SH 10%

SS 90%: gy-dkgy-wht-clr, vfg-fg, rnd-sub rnd, sft, md
cal, carb incl, fri, nsf, slw str wh cut. SH 10%: dkgy,
pty-sbpty, slty, grty, sft, sl cal.

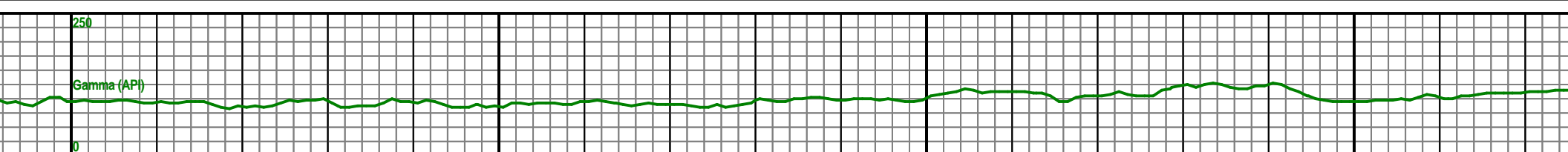
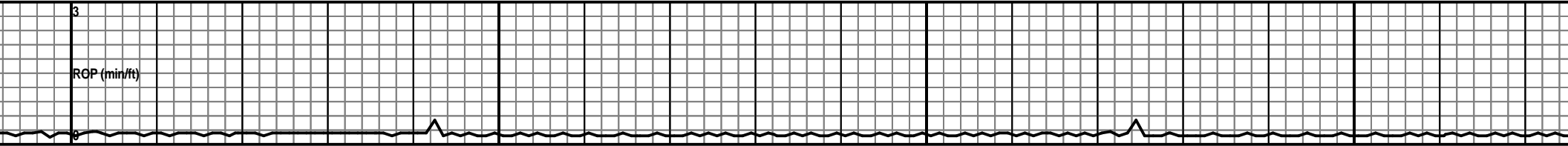
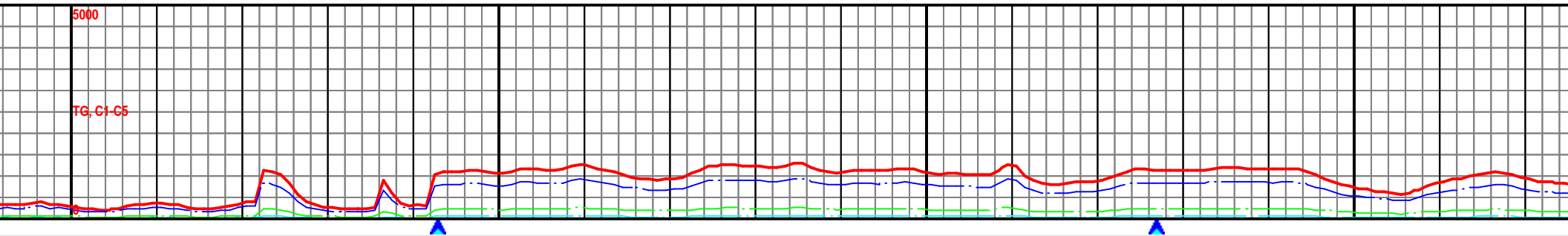
SS 90%: gy-dkgy-wht-clr, vfg-fg, rnd-sub rnd, sft, md
cal, carb incl, fri, nsf, slw str wh cut. SH 10%: dkgy,
pty-sbpty, slty, grty, sft, sl cal.

SS 90%: gy-dkgy-wht-clr, vfg-fg, rnd-sub rnd, sft, md
cal, carb incl, fri, nsf, slw str wh cut. SH 10%: dkgy,
pty-sbpty, slty, grty, sft, sl cal.

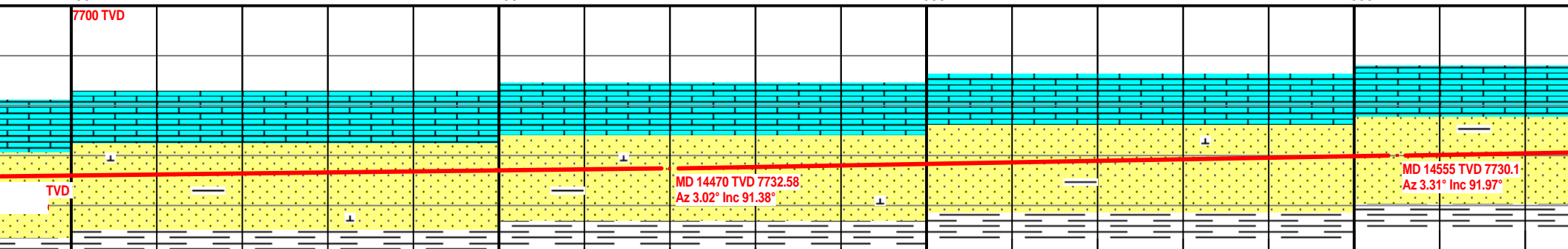
SS 90%
cal, carb
pty-sb

MW: 8.9 / VIS: 41

MW: 8.9 / VIS: 41



14400 14450 14500 14550



: gy-dkgy-wht-clr, vfg-fg, rnd-sub rnd, b incl, fri, nsf, slw str wh cut. SH 10% lty, silty, grty, sf

SS 90%: gy-dkgy-wht-clr, vfg-fg, rnd-sub rnd, sft, md cal, carb incl, fri, nsf, slw str wh cut. SH 10%: dkgy, pty-sbpty, slty, grty, sft, sl cal.

SS 90%: gy-dkgy-wht-clr, vfg-fg, rnd-sub rnd, sft, md cal, carb incl, fri, nsf, slw str wh cut. SH 10%: dkgy, pty-sbpty, slty, grty, sft, sl cal.

SS 90%: gy-dkgy-wht-clr, vfg-fg, rnd-sub rnd, sft, md cal, carb incl, fri, nsf, slw str wh cut. SH 10%: dkgy, pty-sbpty, slty, grty, sft, sl cal.

MW: 8.9 / VIS: 41

MW: 8.9 / VIS: 41

5000

TG, C1-C5

3

RGP (min/ft)

250

Gamma (API)

0

14600

14650

14700

14750

7700 TVD

MD 14640 TVD 7727.41
Az 3.56° Inc 91.66°

MD 14725 TVD 7724.63
Az 3.63° Inc 92.09°

7750

SS 90%: gy-dkgy-wht-clr, vfg-fg, rnd-sub rnd, sft, md cal, carb incl, fri, nsf, slw str wh cut. SH 10%: dkgy, plty-sbplty, slty, grty, sft, sl cal.

SS 90%: gy-dkgy-wht-clr, vfg-fg, rnd-sub rnd, sft, md cal, carb incl, fri, nsf, slw str wh cut. SH 10%: dkgy, plty-sbplty, slty, grty, sft, sl cal.

SS 90%: gy-dkgy-wht-clr, vfg-fg, rnd-sub rnd, sft, md cal, carb incl, fri, nsf, slw str wh cut. SH 10%: dkgy, plty-sbplty, slty, grty, sft, sl cal.

SS 90%: gy-dkgy-wht-clr, vfg-fg, rnd-sub rnd, sft, md cal, carb incl, fri, nsf, slw str wh cut. SH 10%: dkgy, plty-sbplty, slty, grty, sft, sl cal.

7800

MW: 9.1 / VIS: 39

5000

TG, C1-C5

0

TD of 14889'MD Achieved @
5:30pm 11/07/13.

Casing Gas = 3790 units.

3

RGP (min/ft)

0

250

Gamma (API)

0

Two man logging unit with
sample program and gas
analyzer released 11/09/13.

14800

14850

14900

7700 TVD

MD 14832 TVD 7720.46
Az 3.38° Inc 92.38°

7750

nd-sub rnd,
ut. SH 10%

SS 90%: gy-dkgy-wht-clr, vfg-fg, rnd-sub rnd, sft, md
cal, carb incl, fri, nsf, slw str wh cut. SH 10%: dkgy,
plty-sbply, slty, grty, sft, sl cal.

SS 90%: gy-dkgy-wht-clr, vfg-fg, rnd-sub
rnd, sft, md cal, carb incl, fri, nsf, slw str wh
cut. SH 10%: dkgy, plty-sbply, slty, grty, sft,
sl cal.

SS 90%: gy-dkgy-wht-clr, vfg-fg, rnd-sub
rnd, sft, md cal, carb incl, fri, nsf, slw str wh
cut. SH 10%: dkgy, plty-sbply, slty, grty, sft,
sl cal.

7800