

Company: ENCANA OIL & GAS (USA) INC

Well: HAGEN FEDERAL 22-1D (PC22)

Field: SOUTH PARACHUTE

County: GARFIELD State: COLORADO

RESERVOIR SATURATION LOG
SIGMA MODE
GR-CCL

County: GARFIELD

Field: SOUTH PARACHUTE

Location: SHL: 666 FNL & 1831 FWL

Well: HAGEN FEDERAL 22-1D (PC22)

Company: ENCANA OIL & GAS (USA) INC

LOCATION			
SHL: 666 FNL & 1831 FWL	Elev.: K.B.	6543.00 ft	
BHL: 898 FNL & 558 FEL	G.L.	6521.00 ft	
	D.F.	6542.00 ft	
Permanent Datum:	GROUND LEVEL	Elev.: 6521.00 ft	
Log Measured From:	KELLY BUSHING	22.00 ft above Perm. Datum	
Drilling Measured From:	KELLY BUSHING		
API Serial No.	Section	Township	Range
05-045-22007-0C	22	7S	95W

	Run 1	Run 2	Run
Oil Density			
Water Salinity			
Gas Gravity			
Bo			
Bw			
1/Bq			
Bubble Point Pressure			
Bubble Point Temperature			
Solution GOR			
Maximum Deviation			
CEMENTING DATA			
Primary/Squeeze	Primary		
Casing String No			
Lead Cement Type			
Volume			
Density			
Water Loss			
Additives			
Tail Cement Type			
Volume			
Density			
Water Loss			
Additives			
Expected Cement Top			

Logging Date	21-Oct-2013		
Run Number	1		
Depth Driller	8650 ft		
Schlumberger Depth	8560 ft		
Bottom Log Interval	8526 ft		
Top Log Interval	2000 ft		
Casing Fluid Type	FRESH WATER		
Salinity			
Density	8.4 lbm/gal		
Fluid Level	60 ft		
BIT/CASING/TUBING STRING			
Bit Size	8.750 in		
From	22 ft		
To	8650 ft		
Casing/Tubing Size	4.500 in		
Weight	11.6 lbm/ft		
Grade	S-80		
From	22 ft		
To	8628 ft		
Maximum Recorded Temperatures	224 degF		
Logger On Bottom	21-Oct-2013		13:30
Unit Number	Location	391 GRAND JUNCTION	
Recorded By	KIRSTIE BUNTING		
Witnessed By	SHANE		

Logging Date			
Run Number			
Depth Driller			
Schlumberger Depth			
Bottom Log Interval			
Top Log Interval			
Casing Fluid Type			
Salinity			
Density			
Fluid Level			
BIT/CASING/TUBING STRING			
Bit Size			
From			
To			
Casing/Tubing Size			
Weight			
Grade			
From			
To			
Maximum Recorded Temperatures			
Logger On Bottom			
Unit Number	Location		
Recorded By			
Witnessed By			

DEPTH SUMMARY LISTING

Date Created: 14-AUG-2013 11:54:57

Depth System Equipment

Depth Measuring Device		Tension Device		Logging Cable	
Type:	IDW-JB	Type:	CMTD-B/A	Type:	1-25ZT
Serial Number:	6349	Serial Number:	3421	Serial Number:	112136
Calibration Date:	7-31-2013	Calibration Date:	14-AUG-201	Length:	19000 FT
Calibrator Serial Number:		Calibrator Serial Number:	174878		
Calibration Cable Type:	1-25ZT	Number of Calibration Points:	10	Conveyance Method:	Wireline
Wheel Correction 1:	-5	Calibration RMS:	3	Rig Type:	LAND
Wheel Correction 2:	-4	Calibration Peak Error:	8		

Depth Control Parameters

Log Sequence:	First Log In the Well
Rig Up Length At Surface:	0.00 FT
Rig Up Length At Bottom:	0.00 FT
Rig Up Length Correction:	0.00 FT
Stretch Correction:	
Tool Zero Check At Surface:	

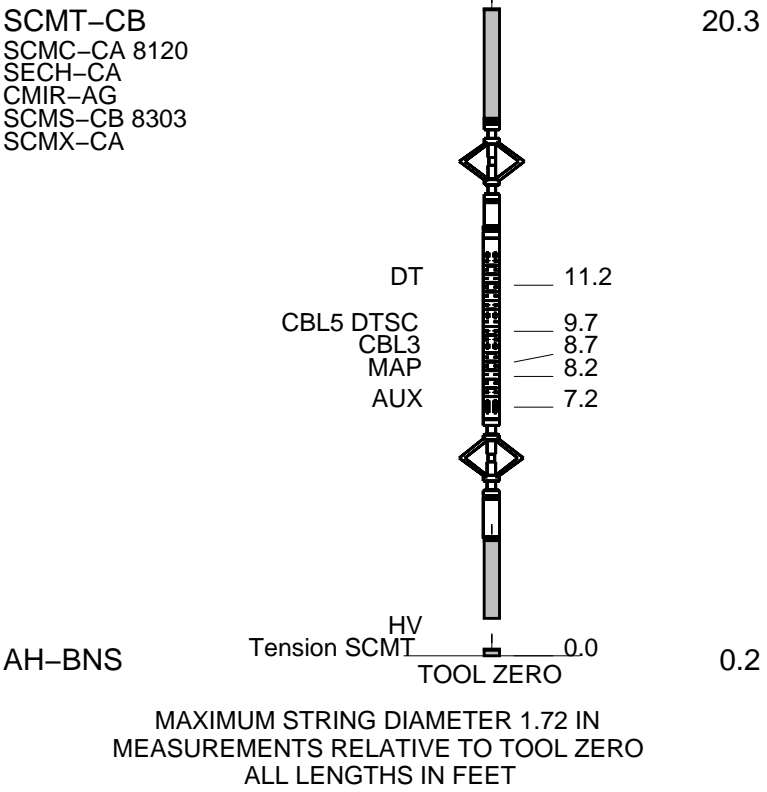
Depth Control Remarks

1. ALL SCHLUMBERGER DEPTH CONTROL PROCEDURES USED
2. IDW USED AS PRIMARY DEPTH REFERENCE
3. SPWT DRUM COUNTER USED AS SECONDARY DEPTH REFERENCE
- 4.
- 5.
- 6.

DISCLAIMER

THE USE OF AND RELIANCE UPON THIS RECORDED-DATA BY THE HEREIN NAMED COMPANY (AND ANY OF ITS AFFILIATES, PARTNERS, REPRESENTATIVES, AGENTS, CONSULTANTS AND EMPLOYEES) IS SUBJECT TO THE TERMS AND CONDITIONS AGREED UPON BETWEEN SCHLUMBERGER AND THE COMPANY, INCLUDING: (a) RESTRICTIONS ON USE OF THE RECORDED-DATA; (b) DISCLAIMERS AND WAIVERS OF WARRANTIES AND REPRESENTATIONS REGARDING COMPANY'S USE OF AND RELIANCE UPON THE RECORDED-DATA; AND (c) CUSTOMER'S FULL AND SOLE RESPONSIBILITY FOR ANY INFERENCE DRAWN OR DECISION MADE IN CONNECTION WITH THE USE OF THIS RECORDED-DATA.

OTHER SERVICES1	OTHER SERVICES2
OS1: SLIM CEMENT MAPPING	OS1:
OS2: LOG	OS2:
OS3: CBL-VDL	OS3:
OS4: GR-CCL	OS4:
OS5:	OS5:
REMARKS: RUN NUMBER 1	REMARKS: RUN NUMBER 2
FIRST RUN IN HOLE CORRELATED TO DOWN LOG	
TOOL RAN AS PER TOOL SKETCH	
ENTRANCE TIME: 12:30	
TIME ON BOTTOM: 13:30	
EXIT TIME: 16:15	



Schlumberger

MAIN PASS RST SIGMA

MAXIS Field Log

Input DLIS Files						
DEFAULT	SCMT_RST_PSP_018LUP	FN:16	PRODUCER	21-Oct-2013 13:37	8569.0 FT	5.5 FT
Output DLIS Files						
DEFAULT	SCMT_RST_PSP_021PUP	FN:19	PRODUCER	21-Oct-2013 16:19	8574.0 FT	-34.0 FT
OP System Version: 19C0-187						
SCMT-CB	SRPC-5214-H2-2012-OP1!		RST-C		SRPC-5214-H2-2012-OP1!	
PSPT	SRPC-5214-H2-2012-OP1!					

PIP SUMMARY

Time Mark Every 60 S

Crossover in sand
From RST_CIRF_FIL to RST_CIRN_FIL

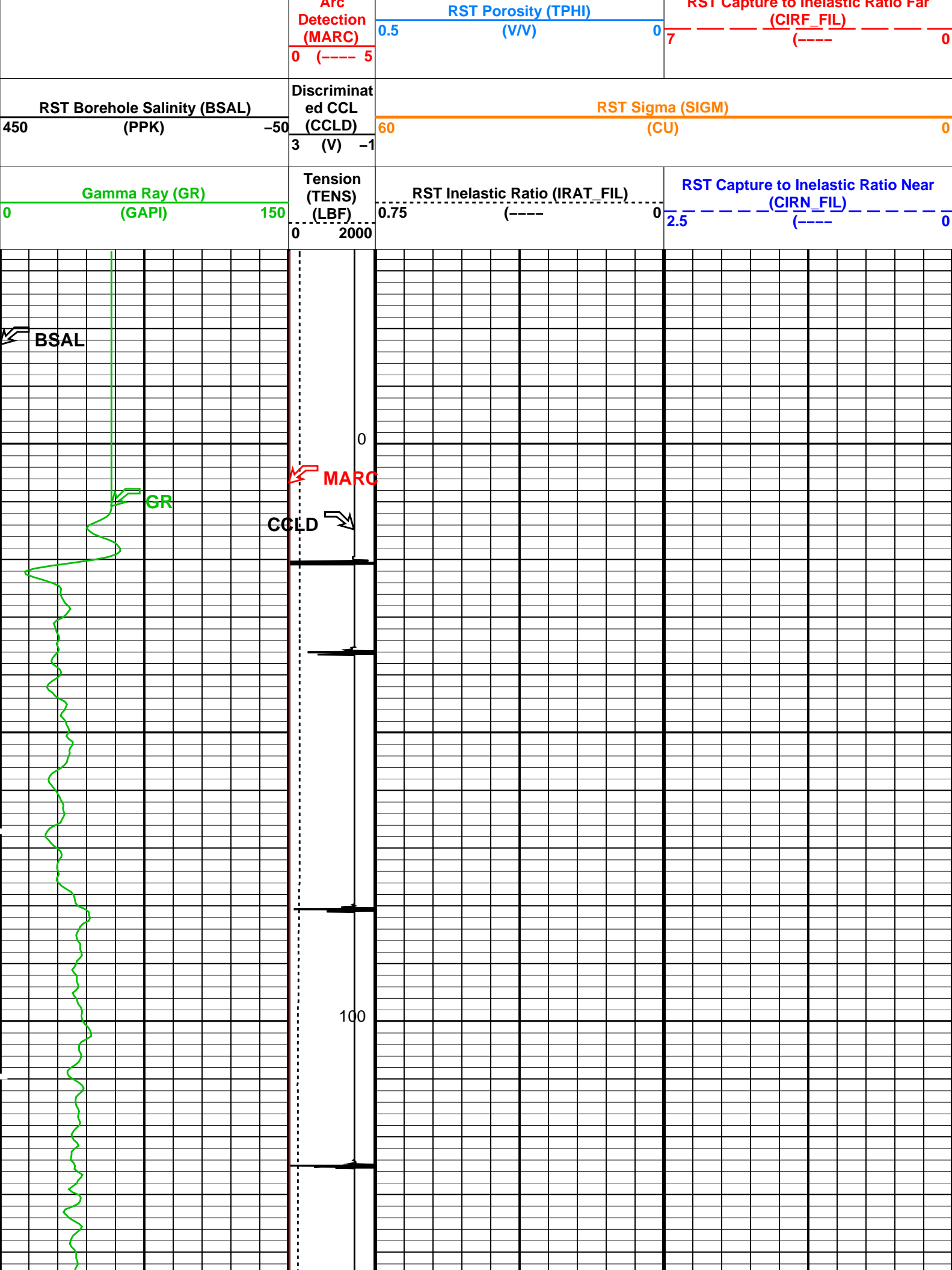
WINR Gas Flag
From WINR to RST_CIRF_FIL

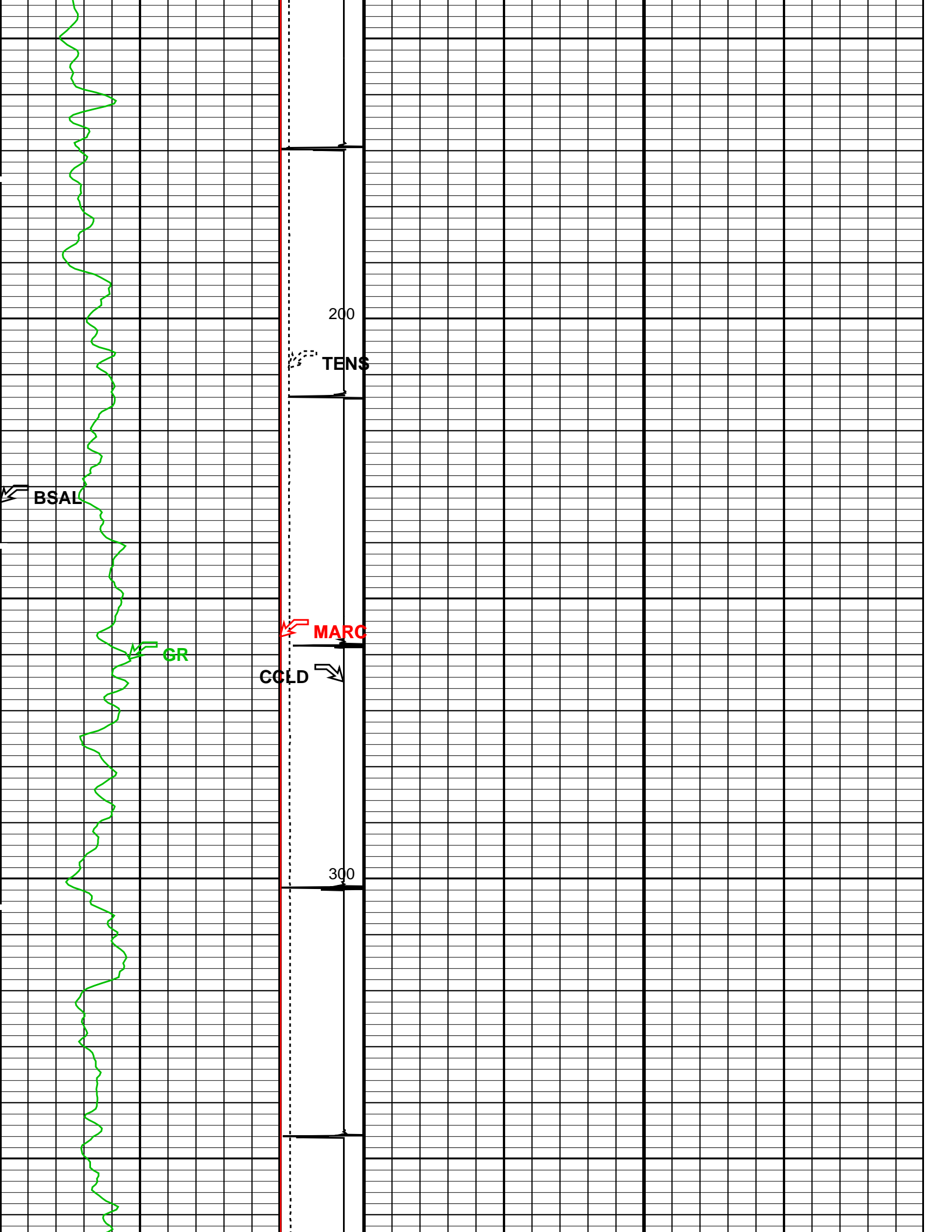
RST Weighted Inelastic Ratio (WINR_RST)

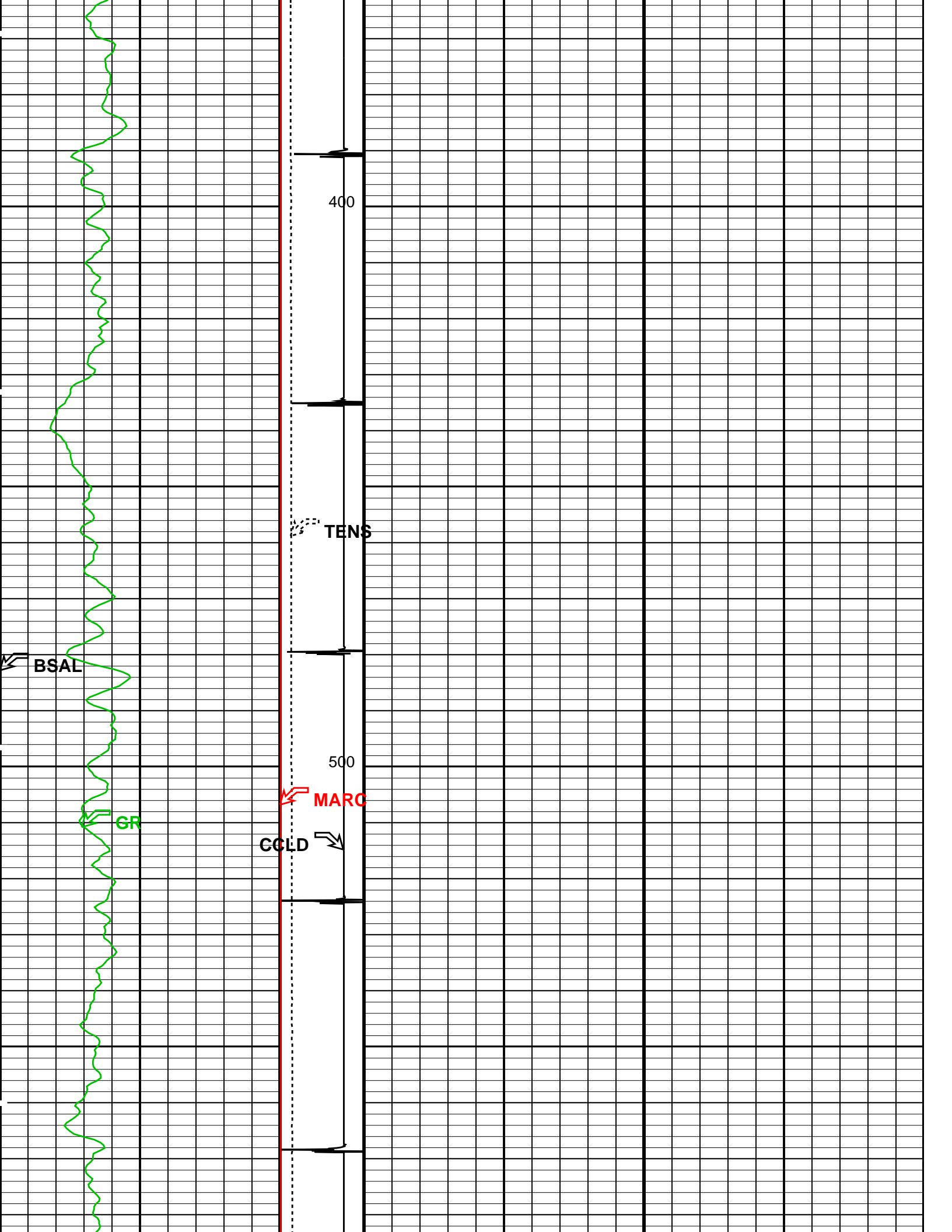
0.4 (-----) 0

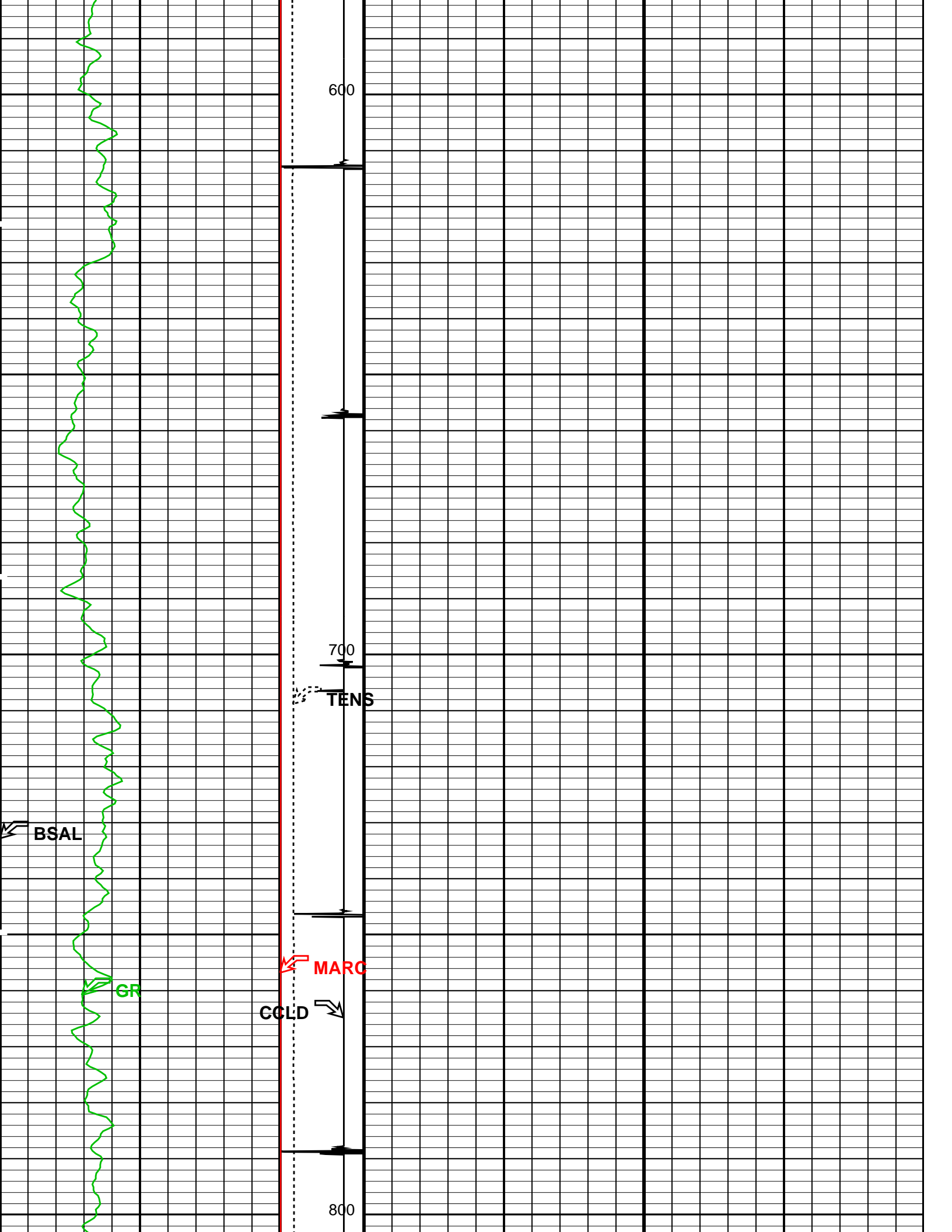
Minitron
Are

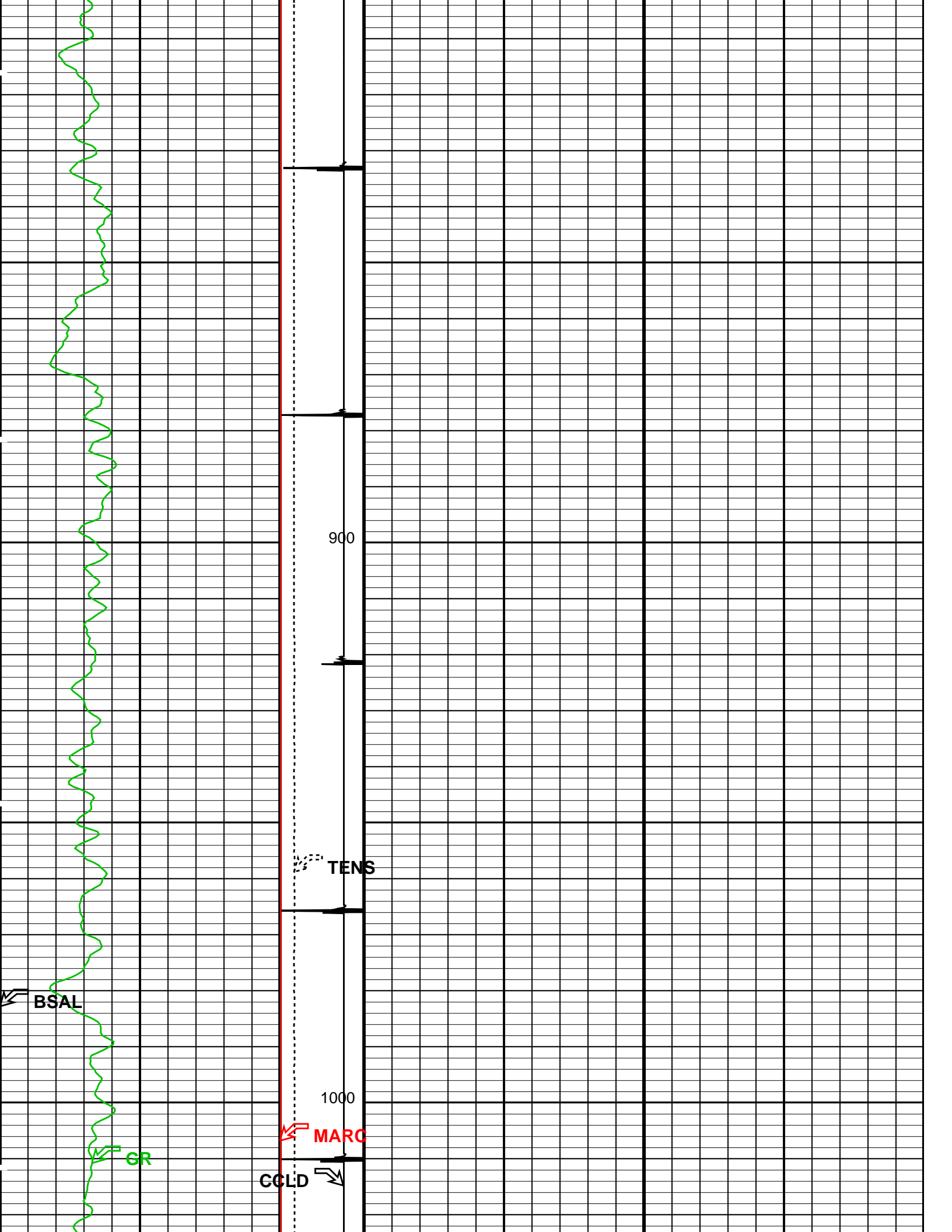
RST Capture to Inelastic Ratio For

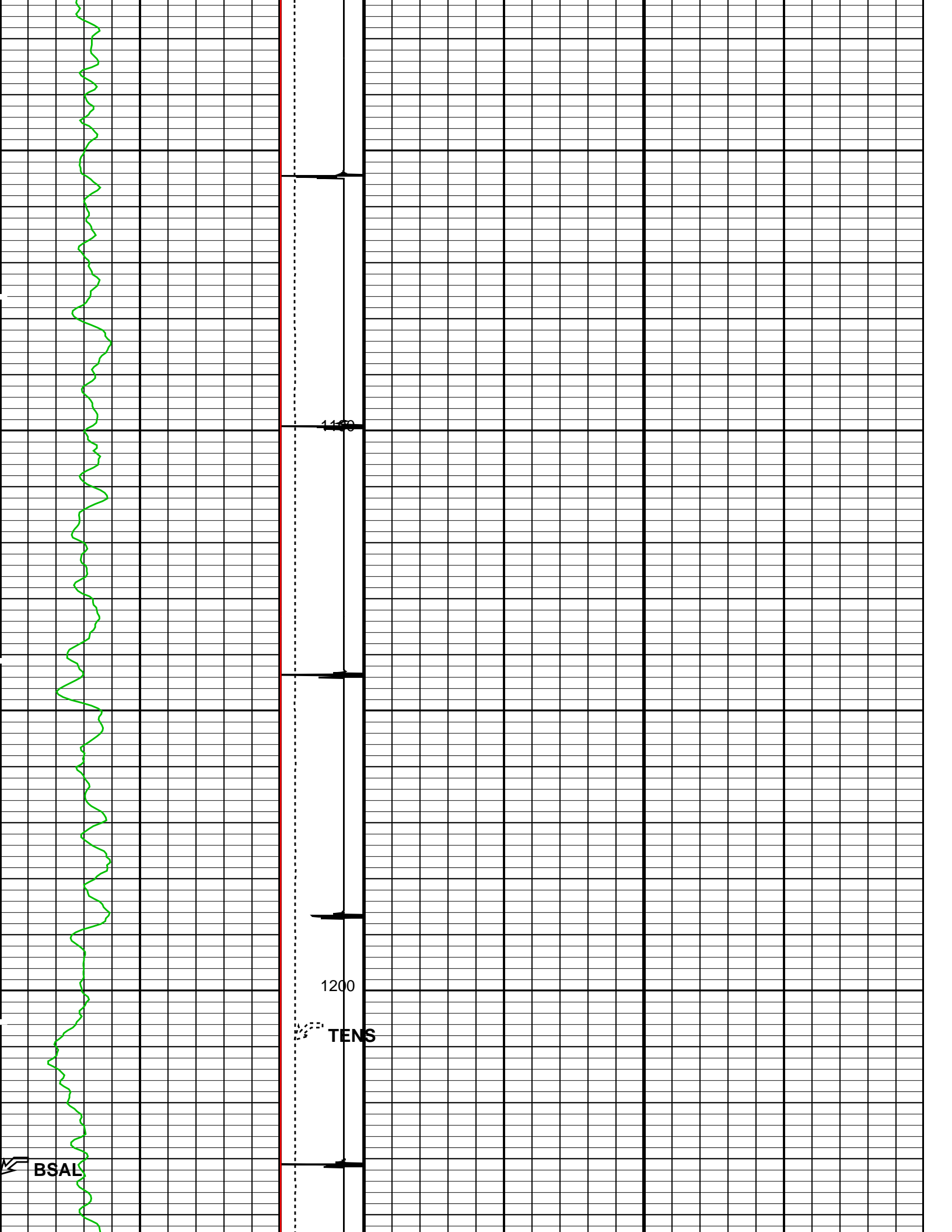


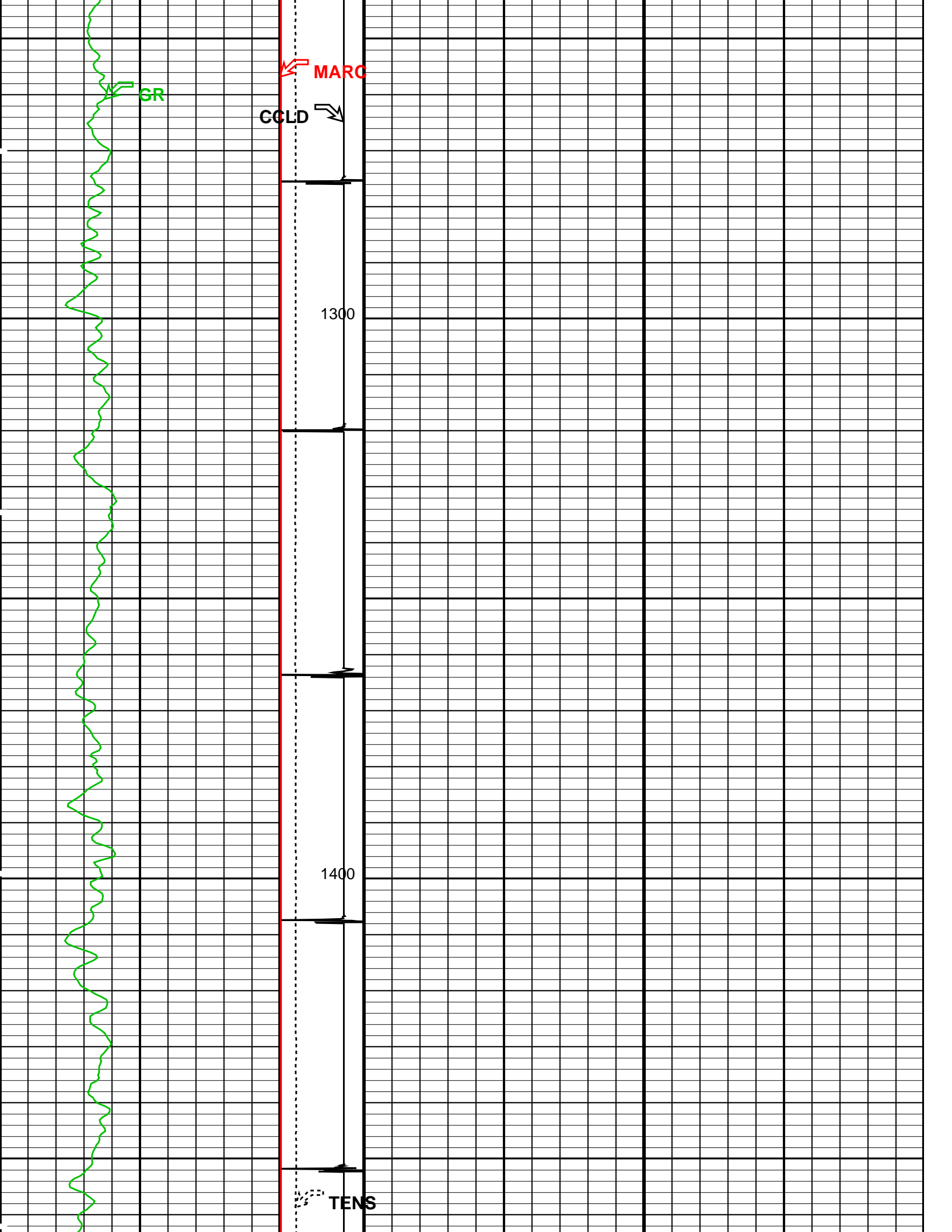


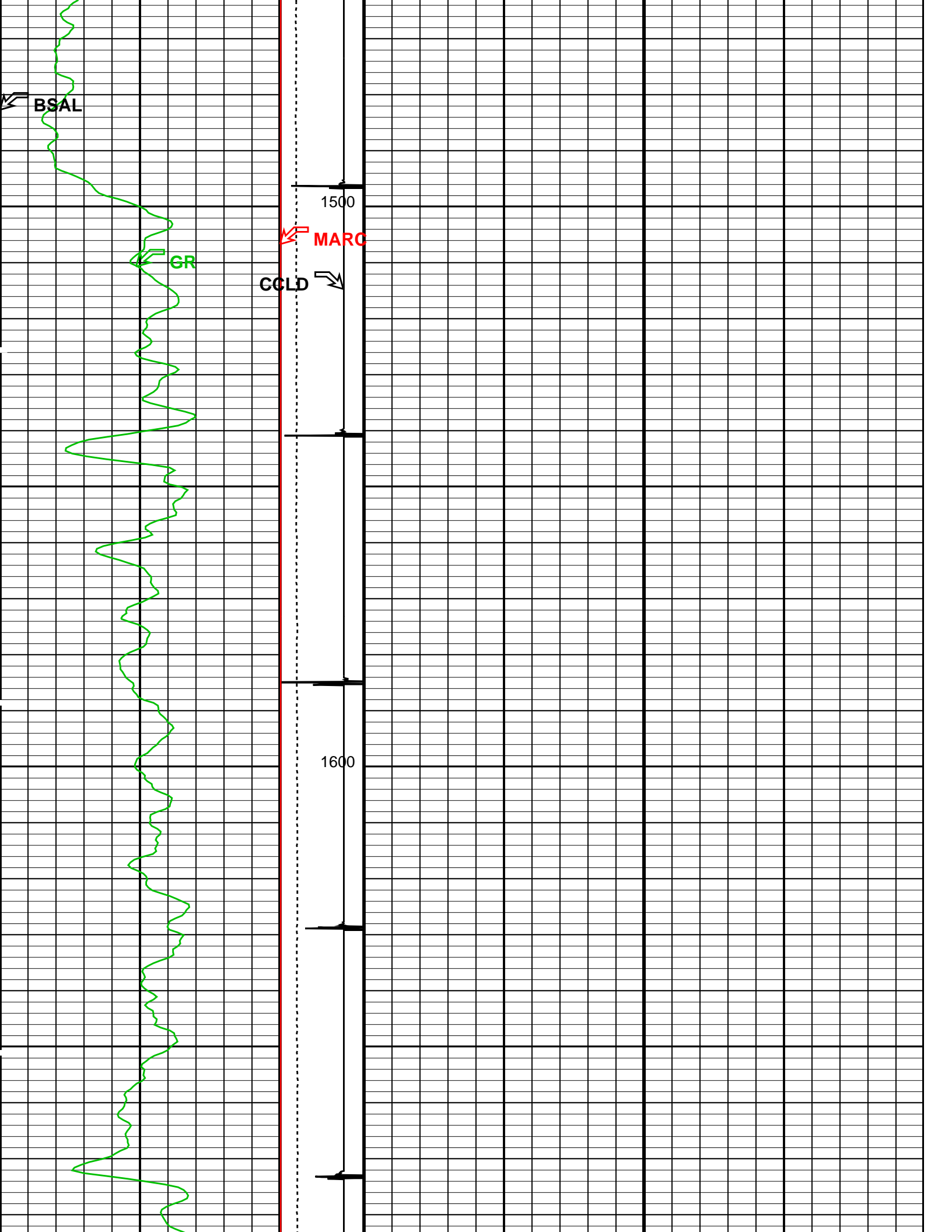


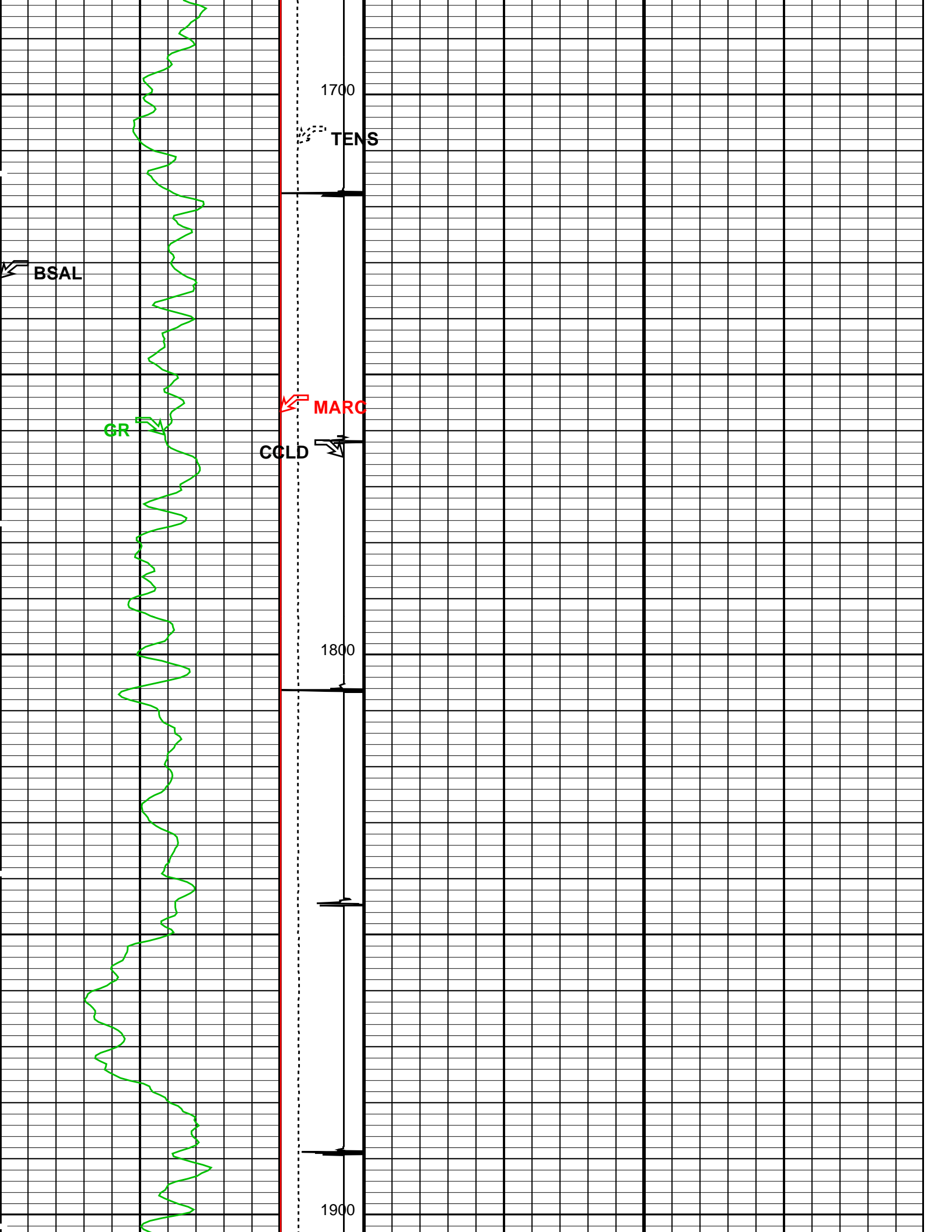


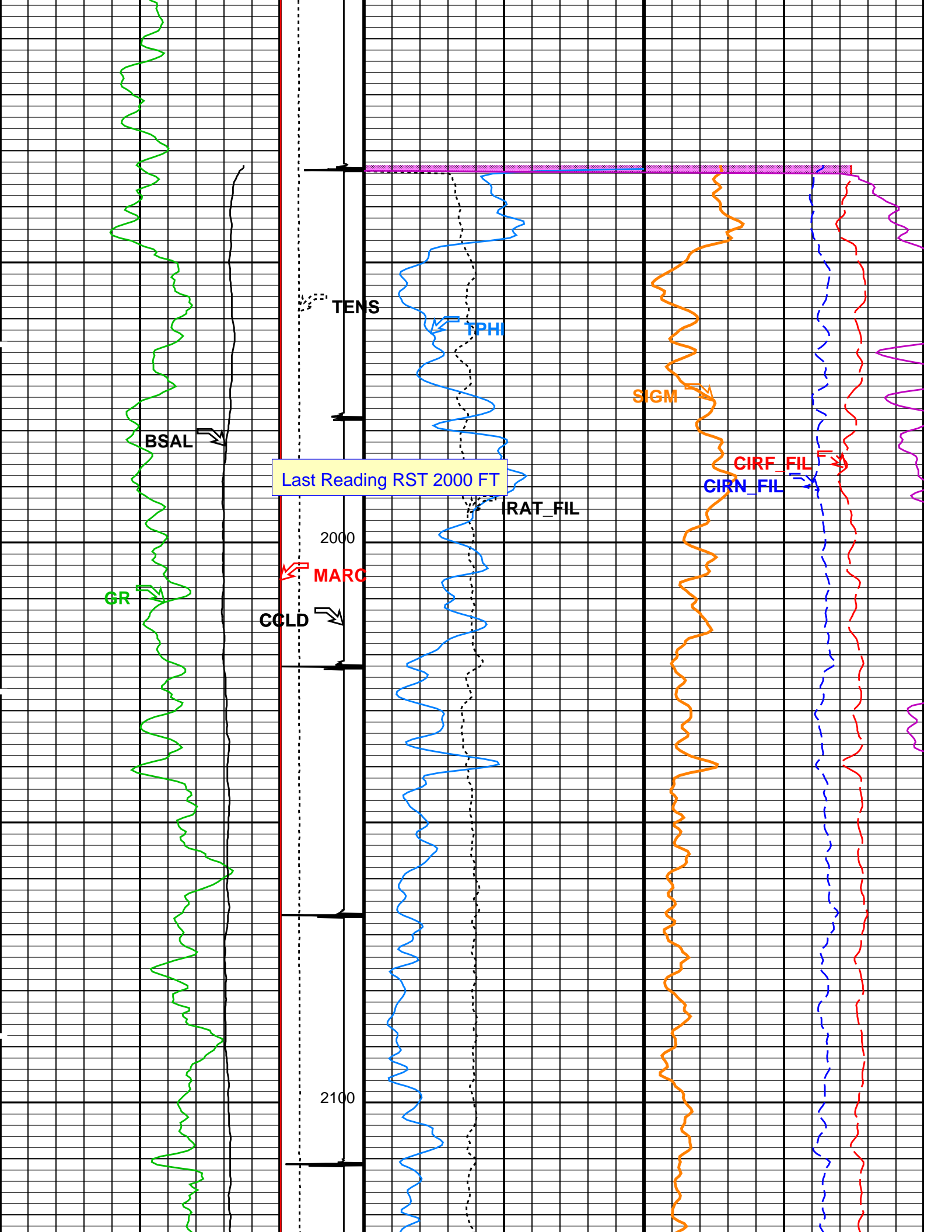


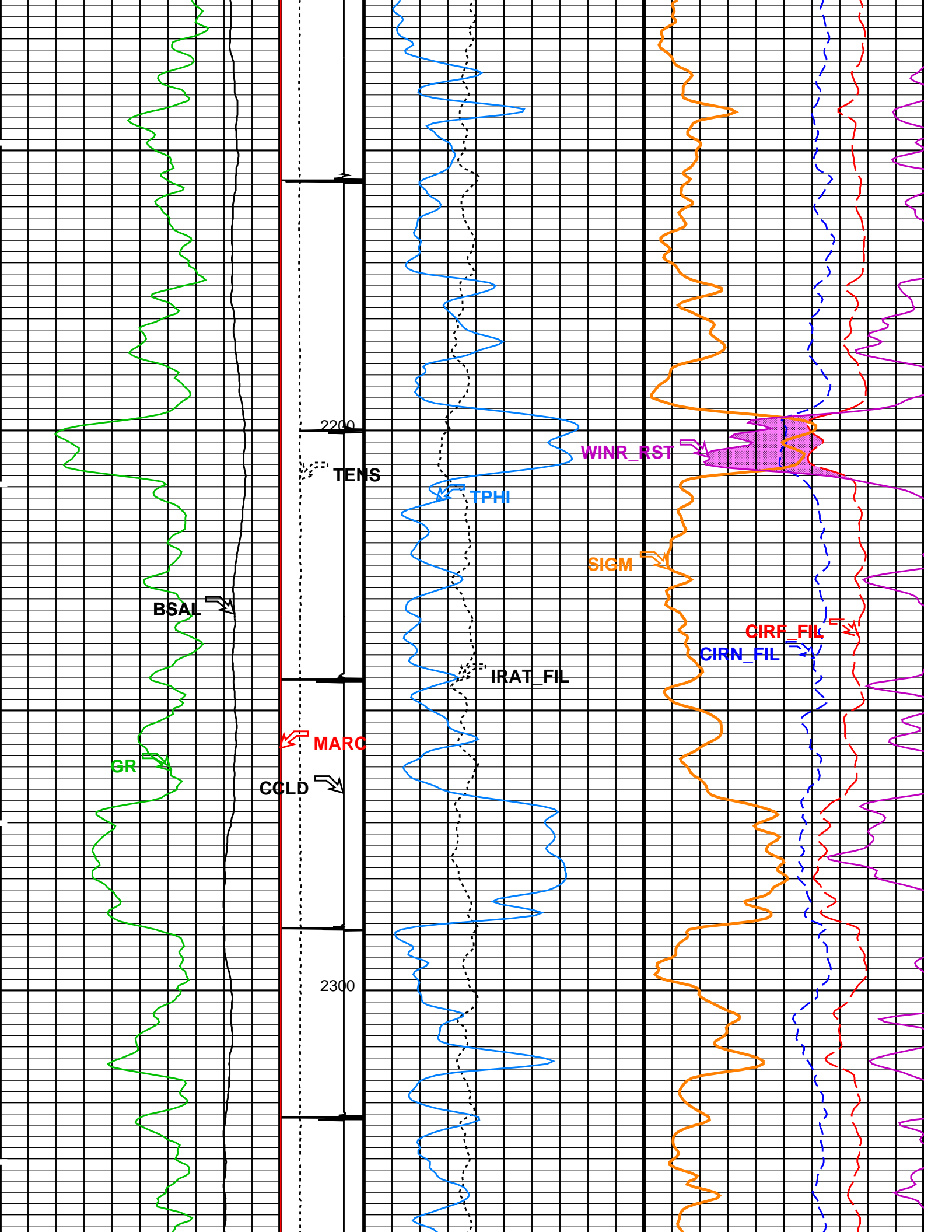


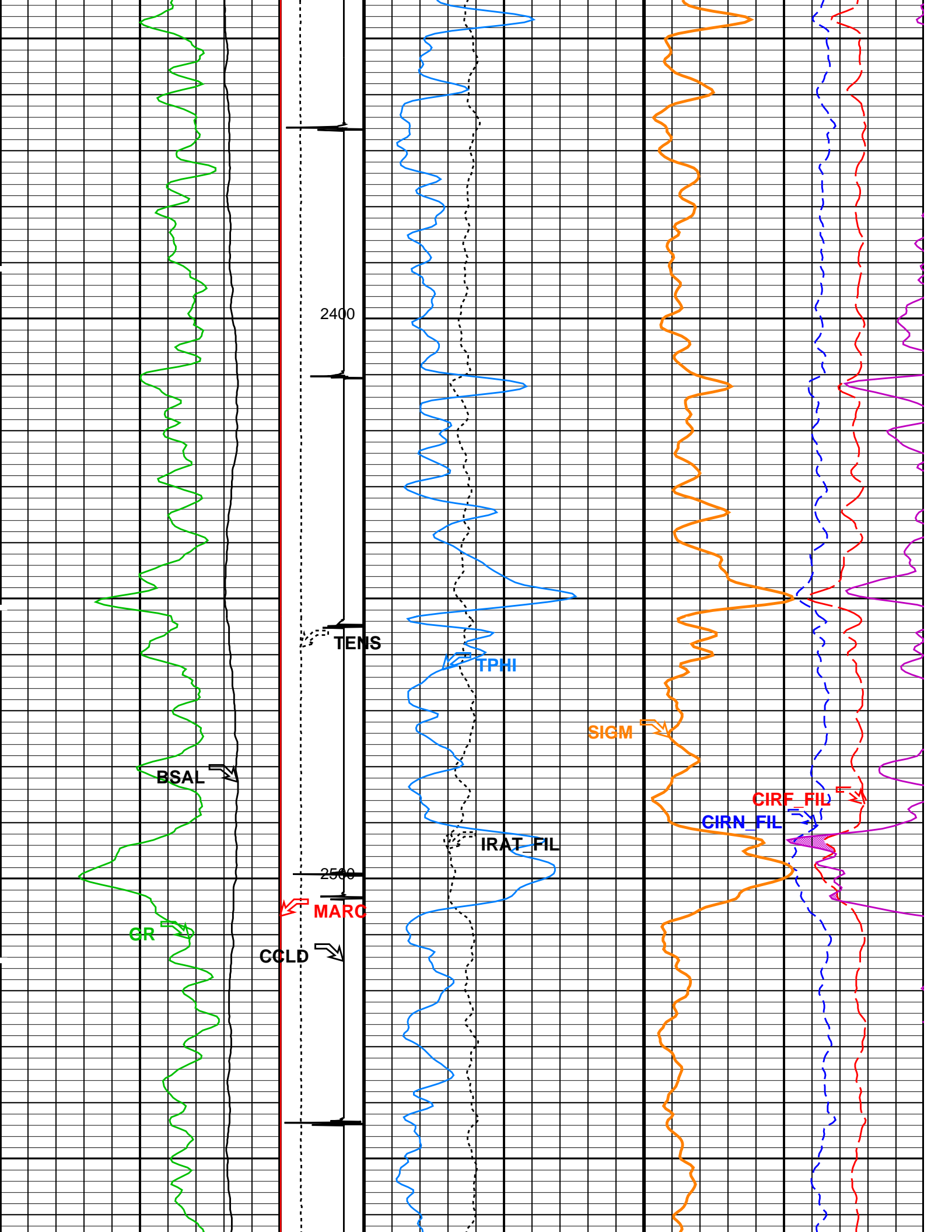


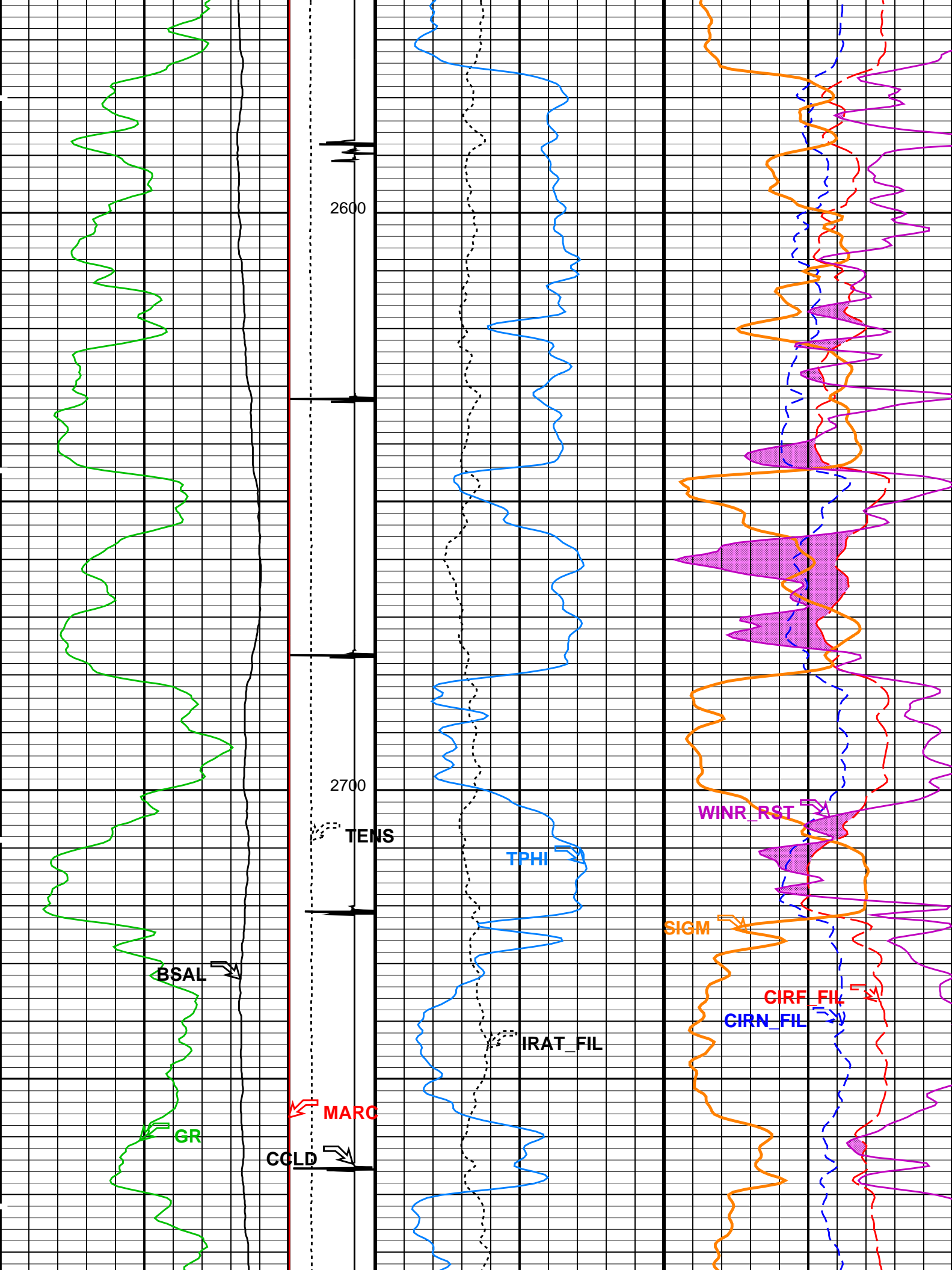


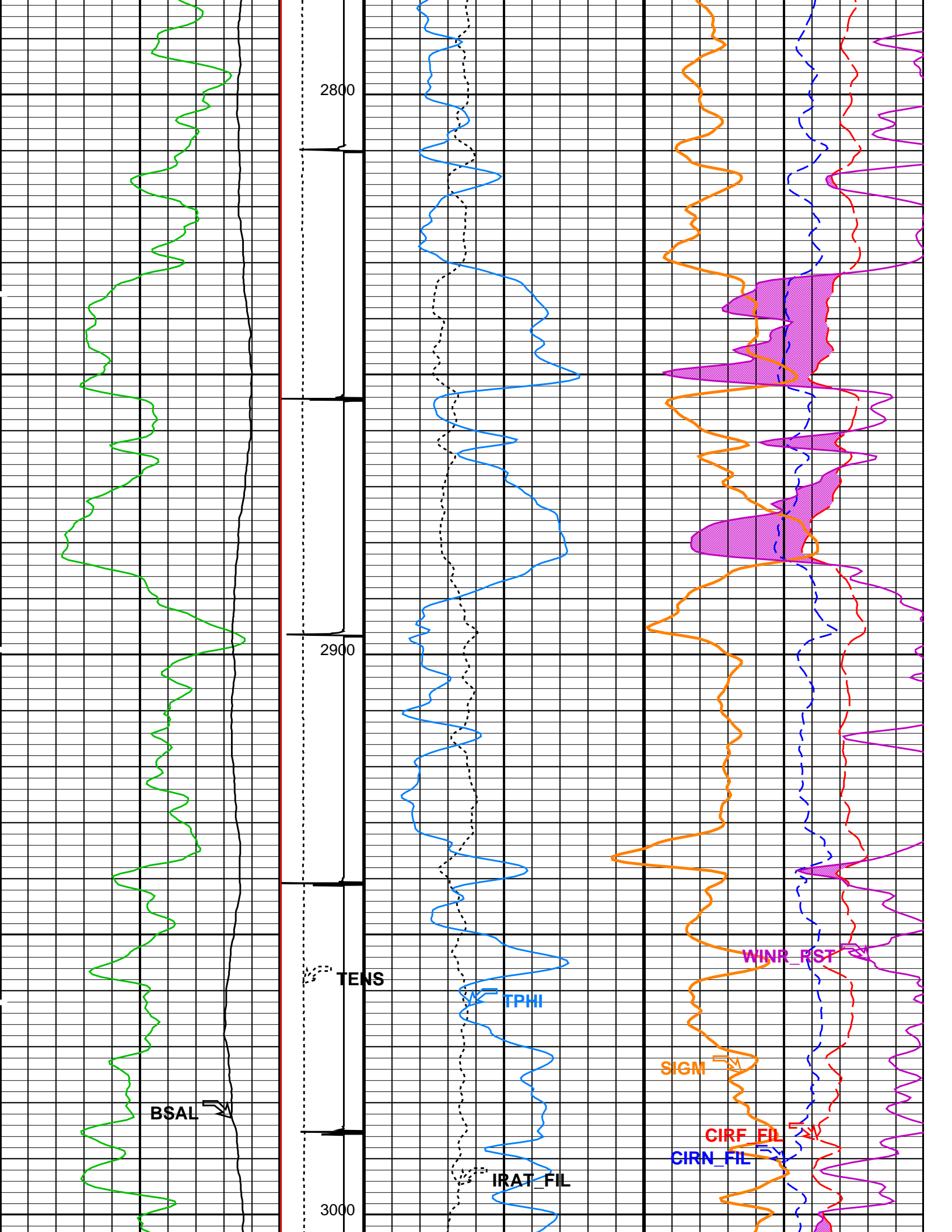


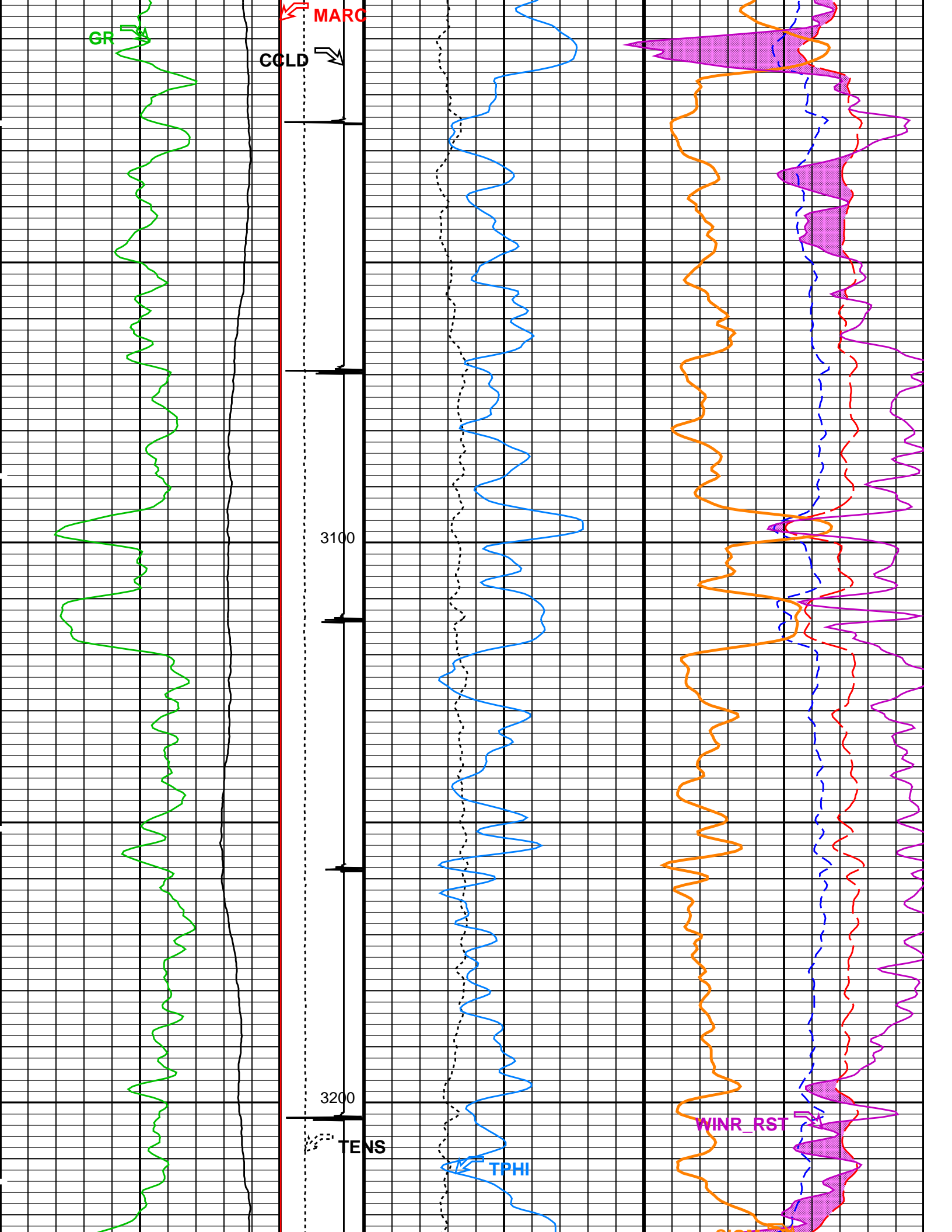


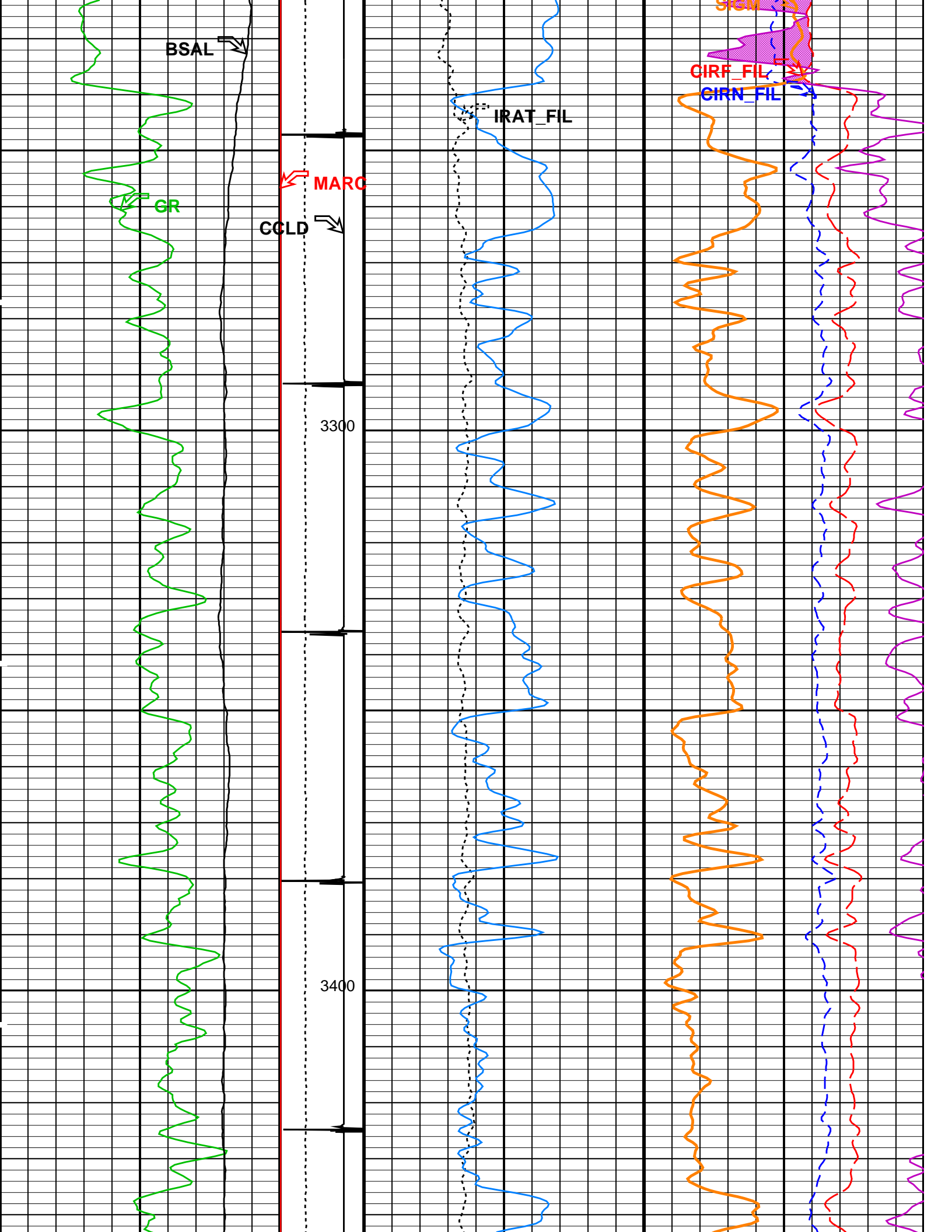


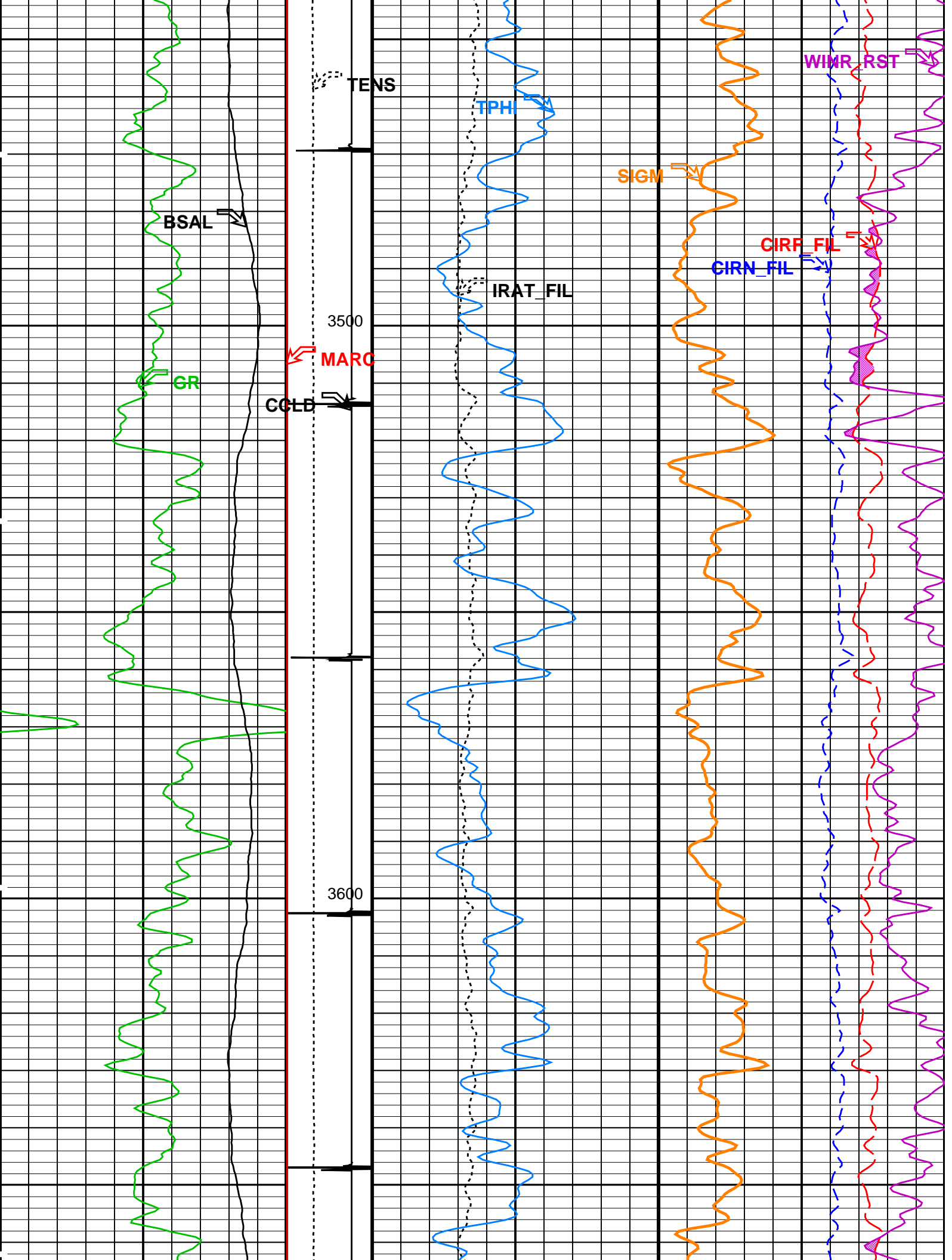


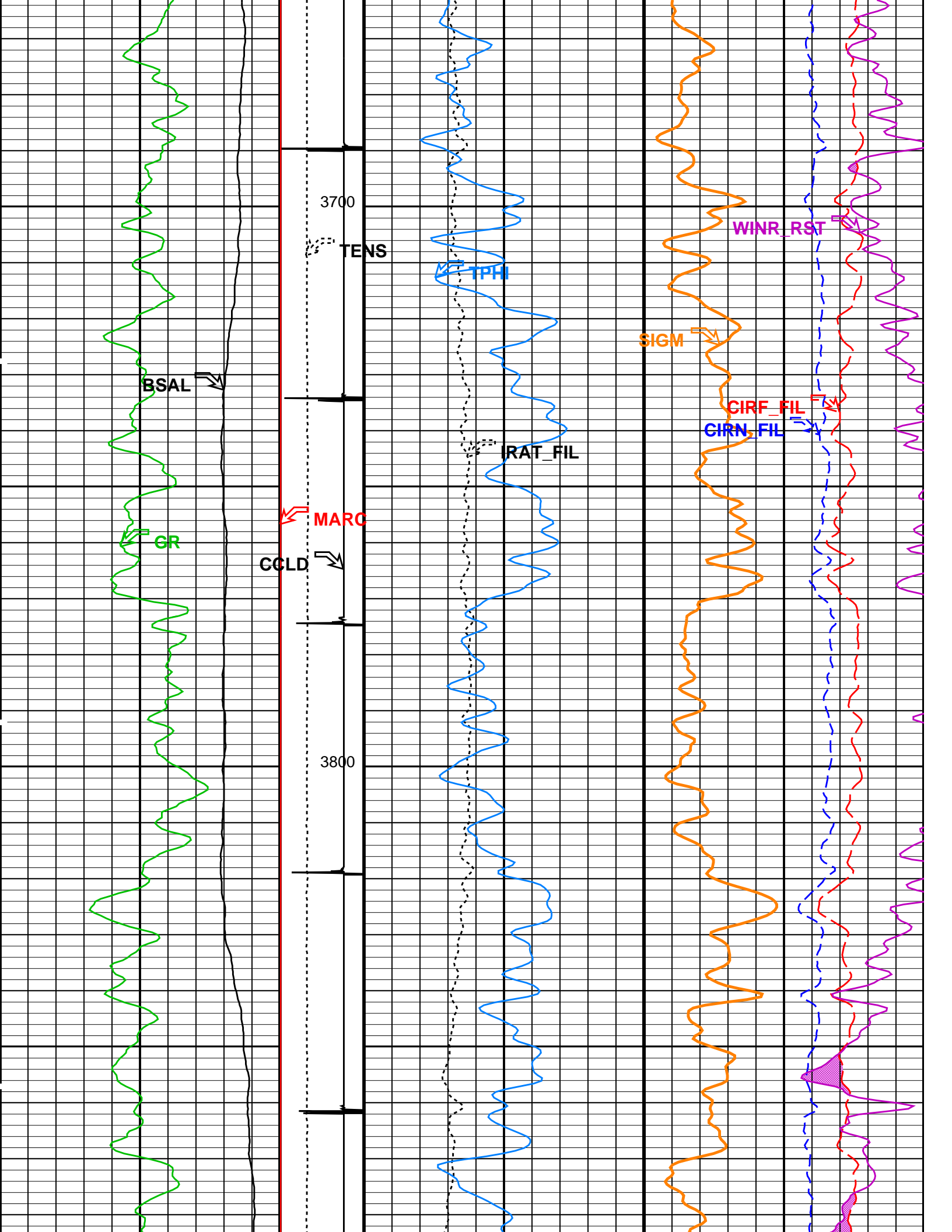


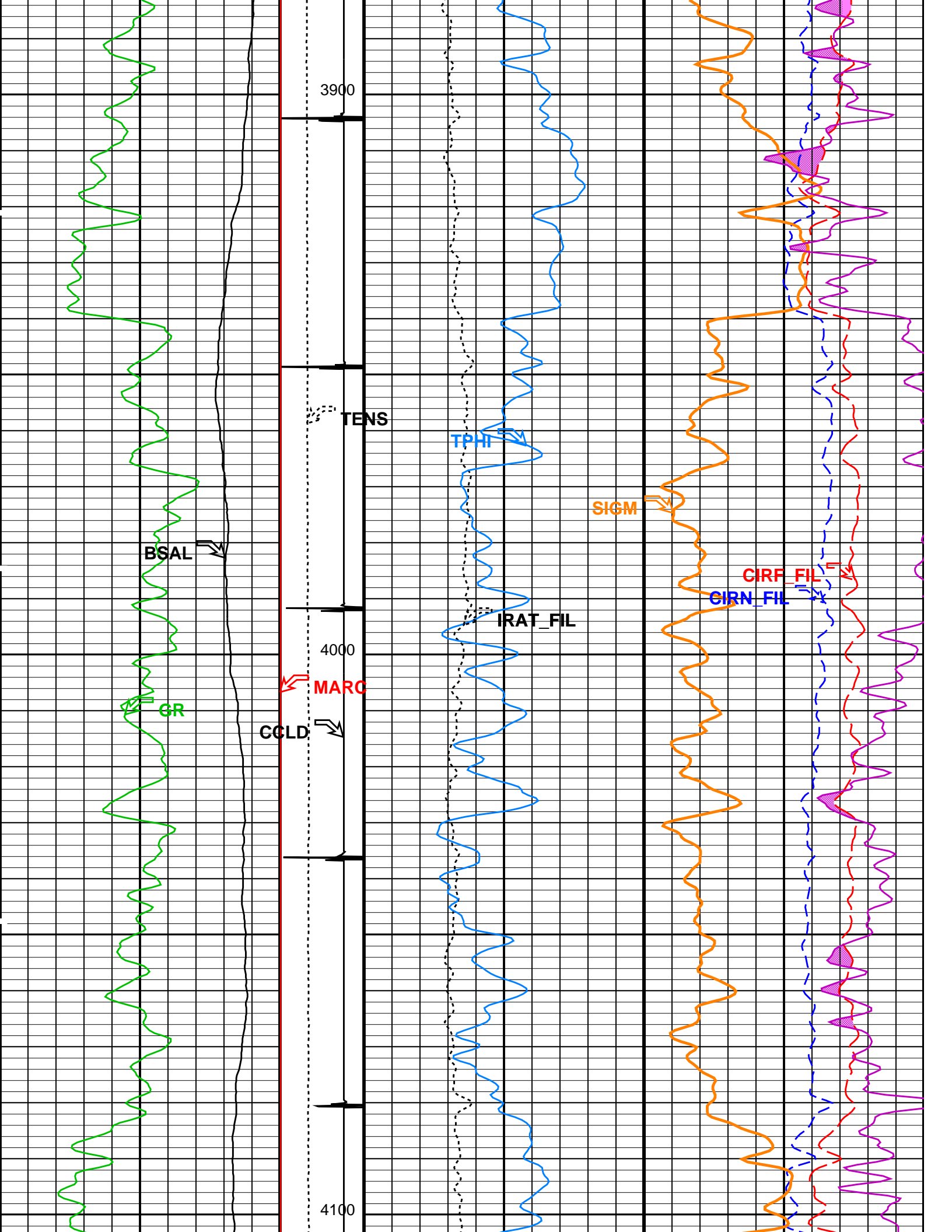





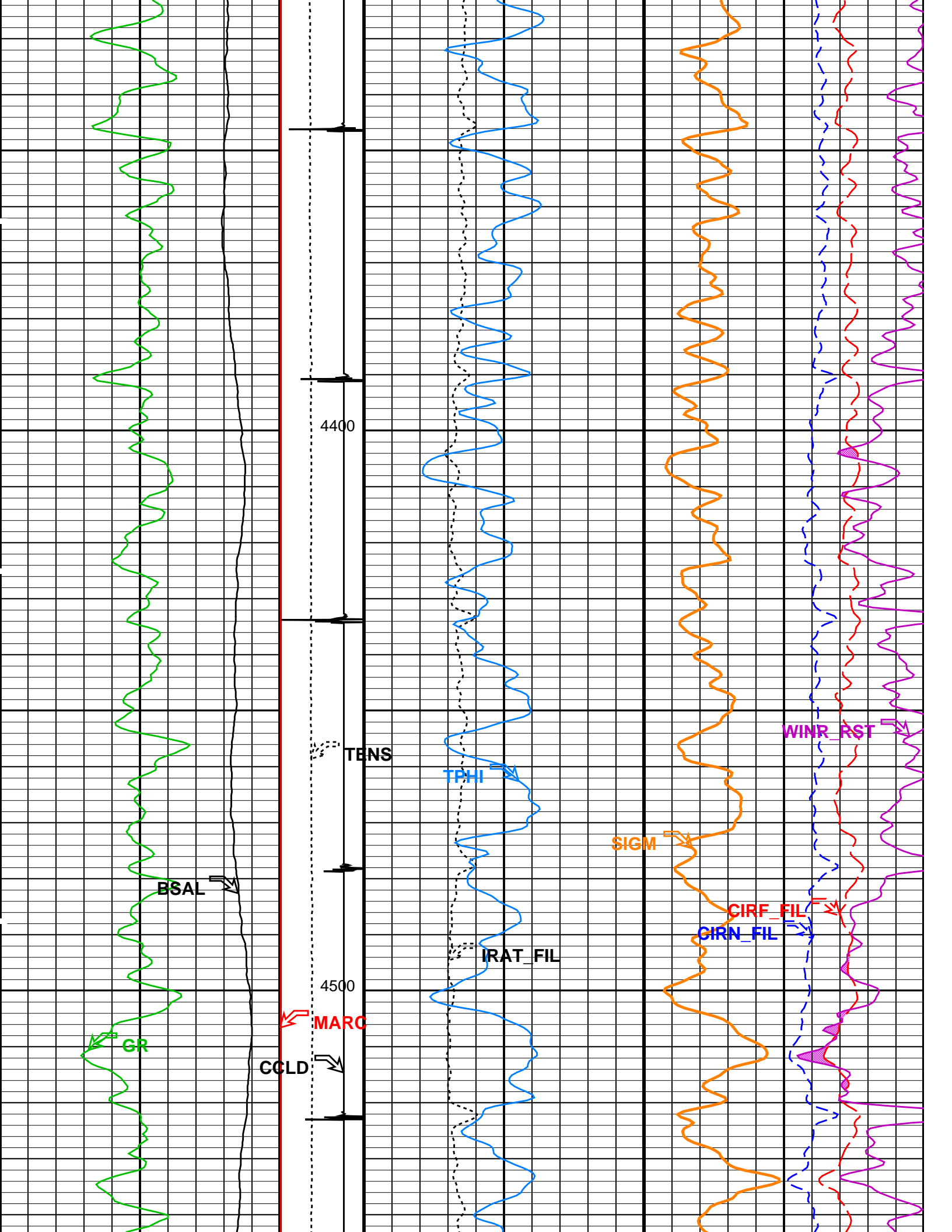


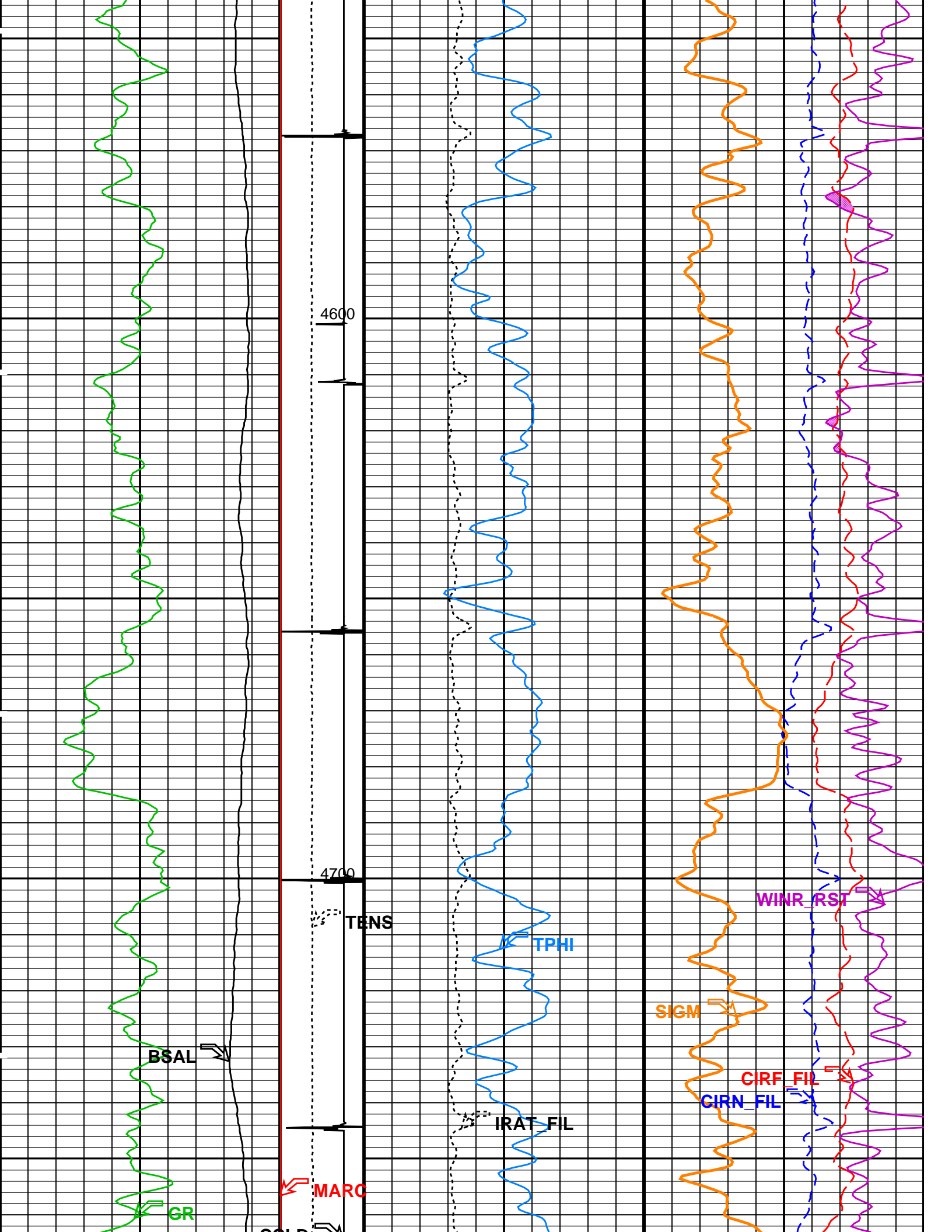


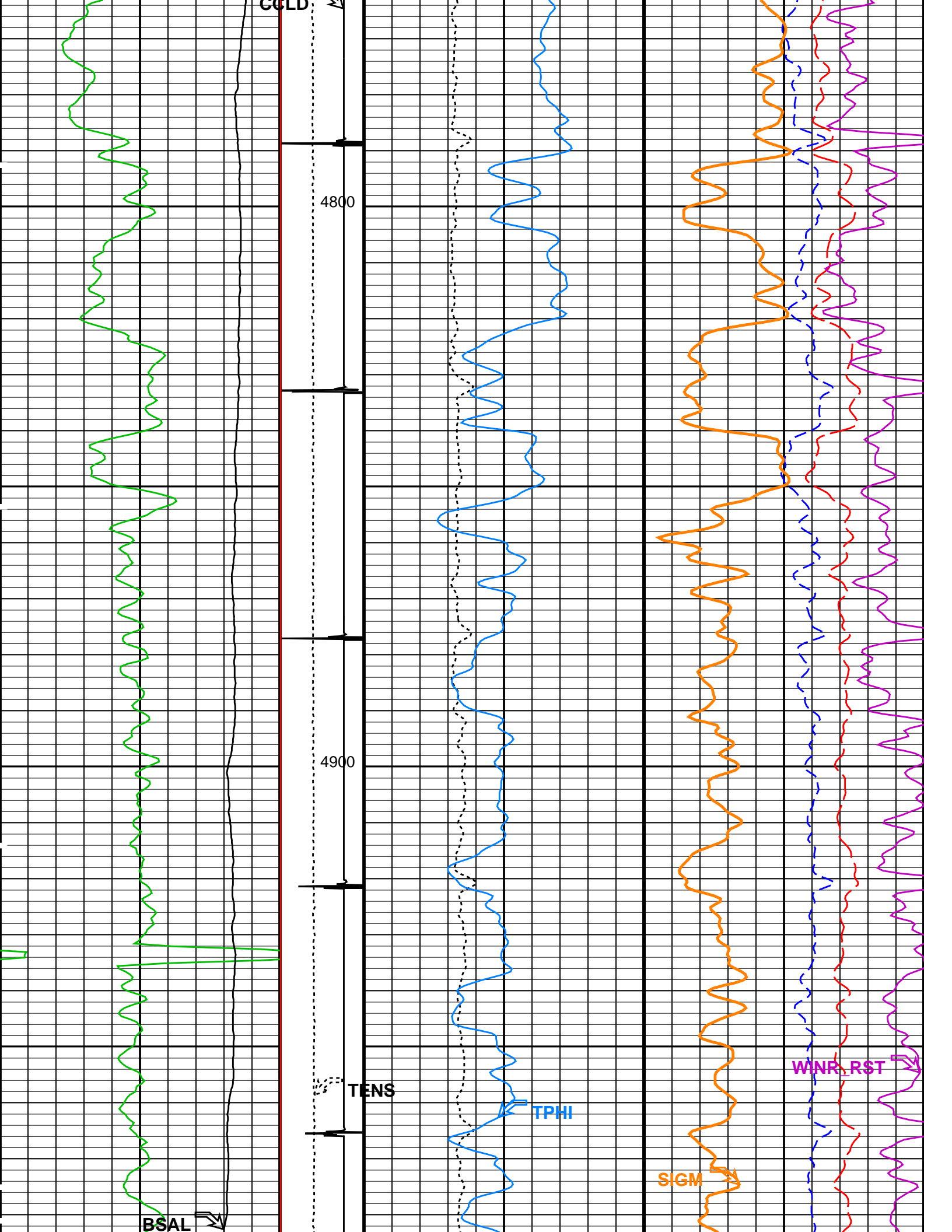


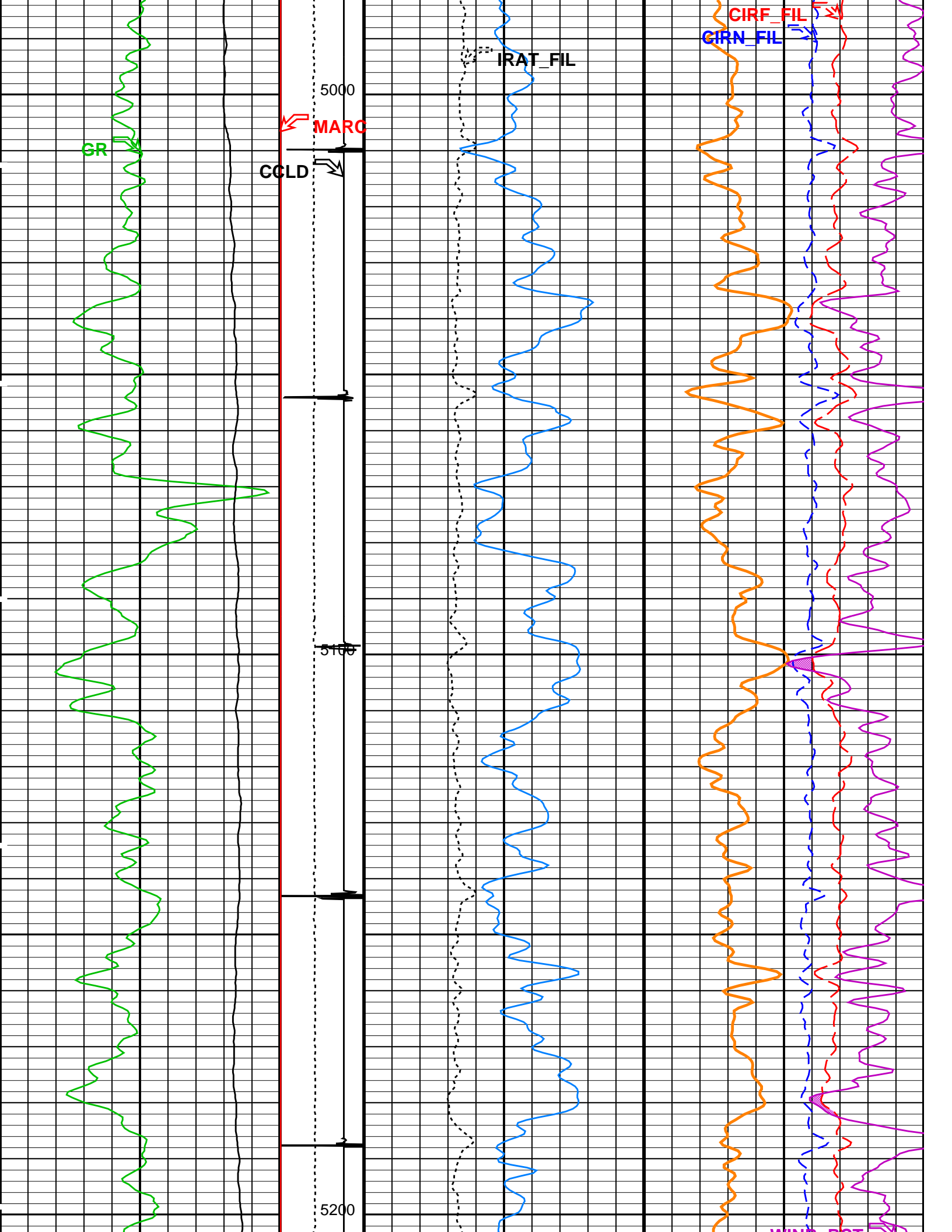


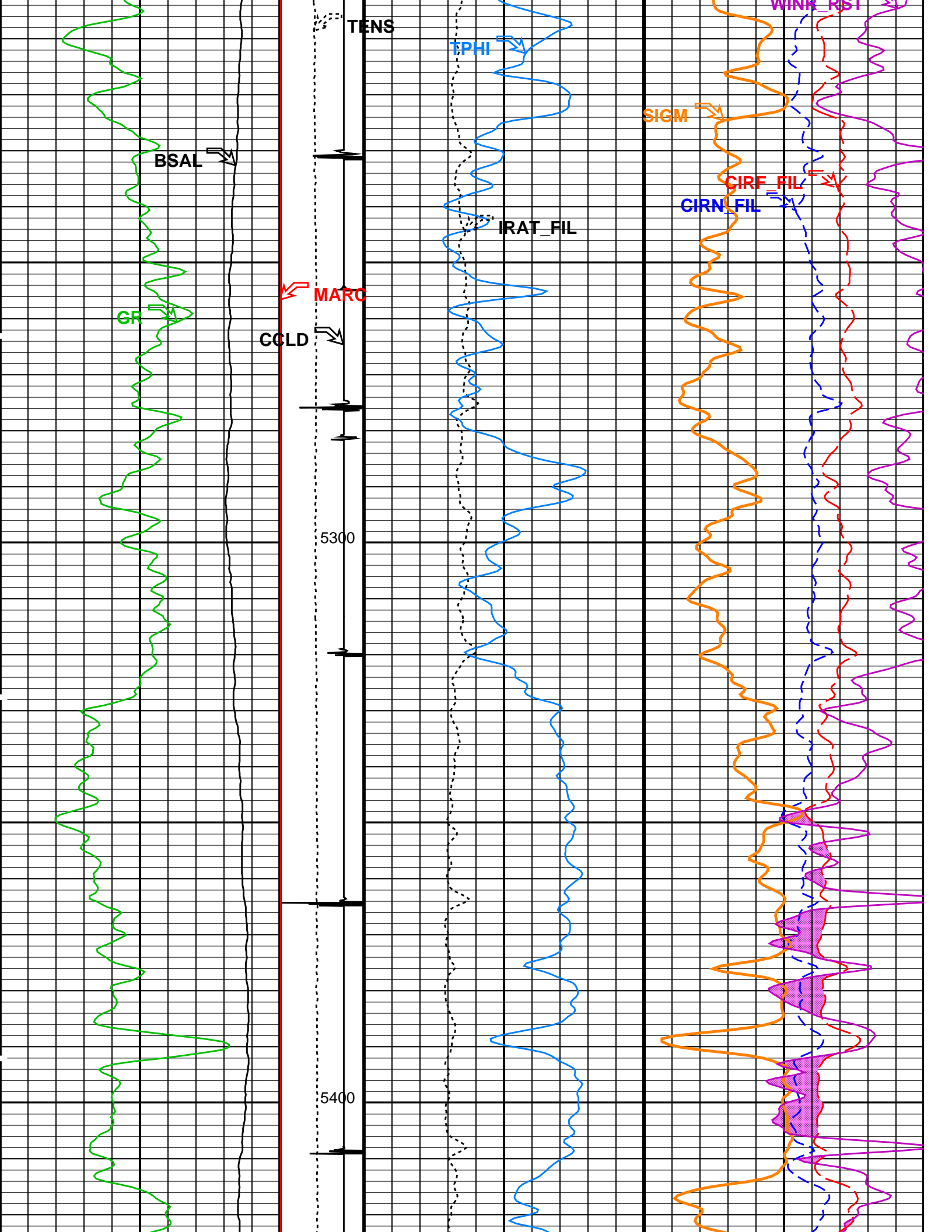


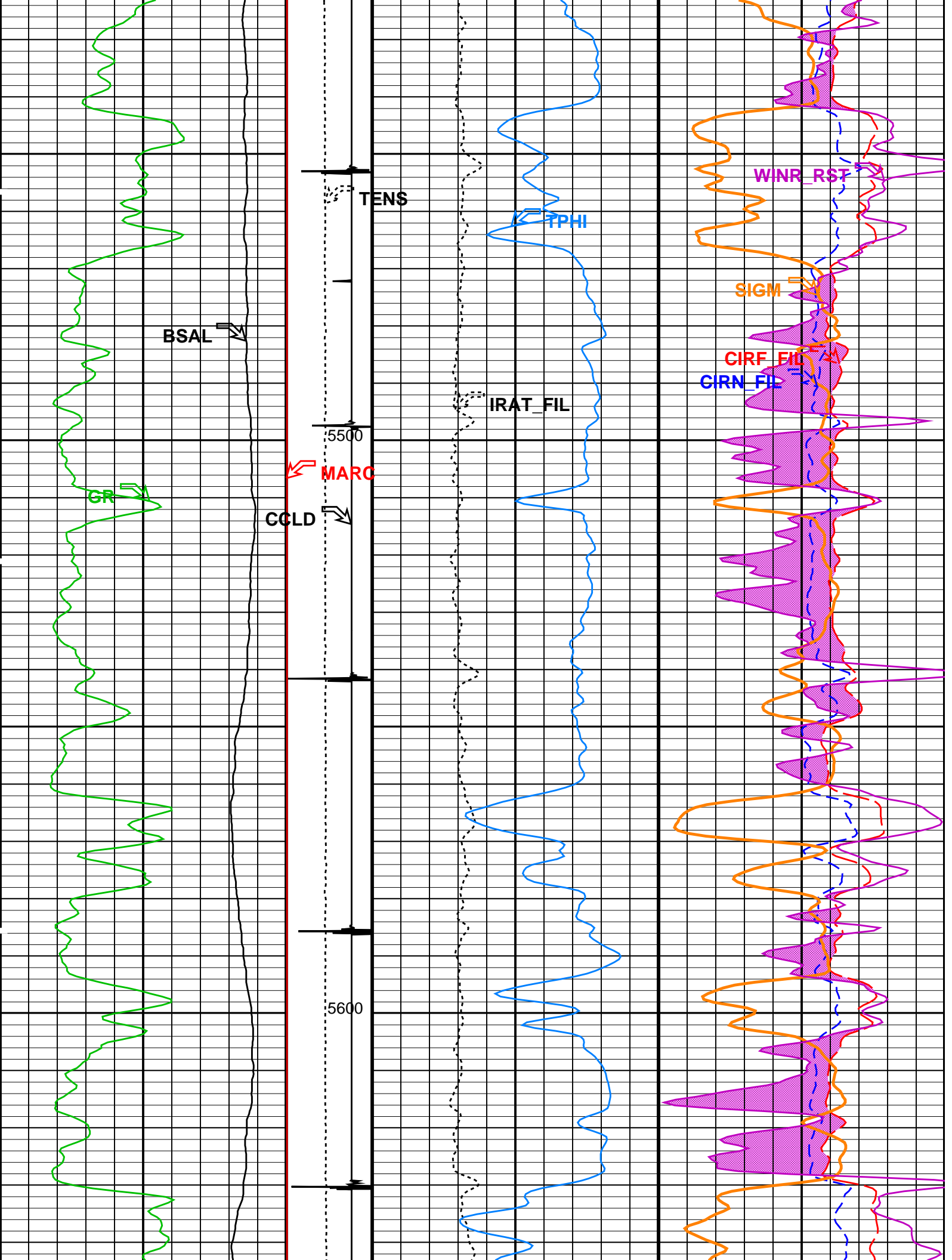


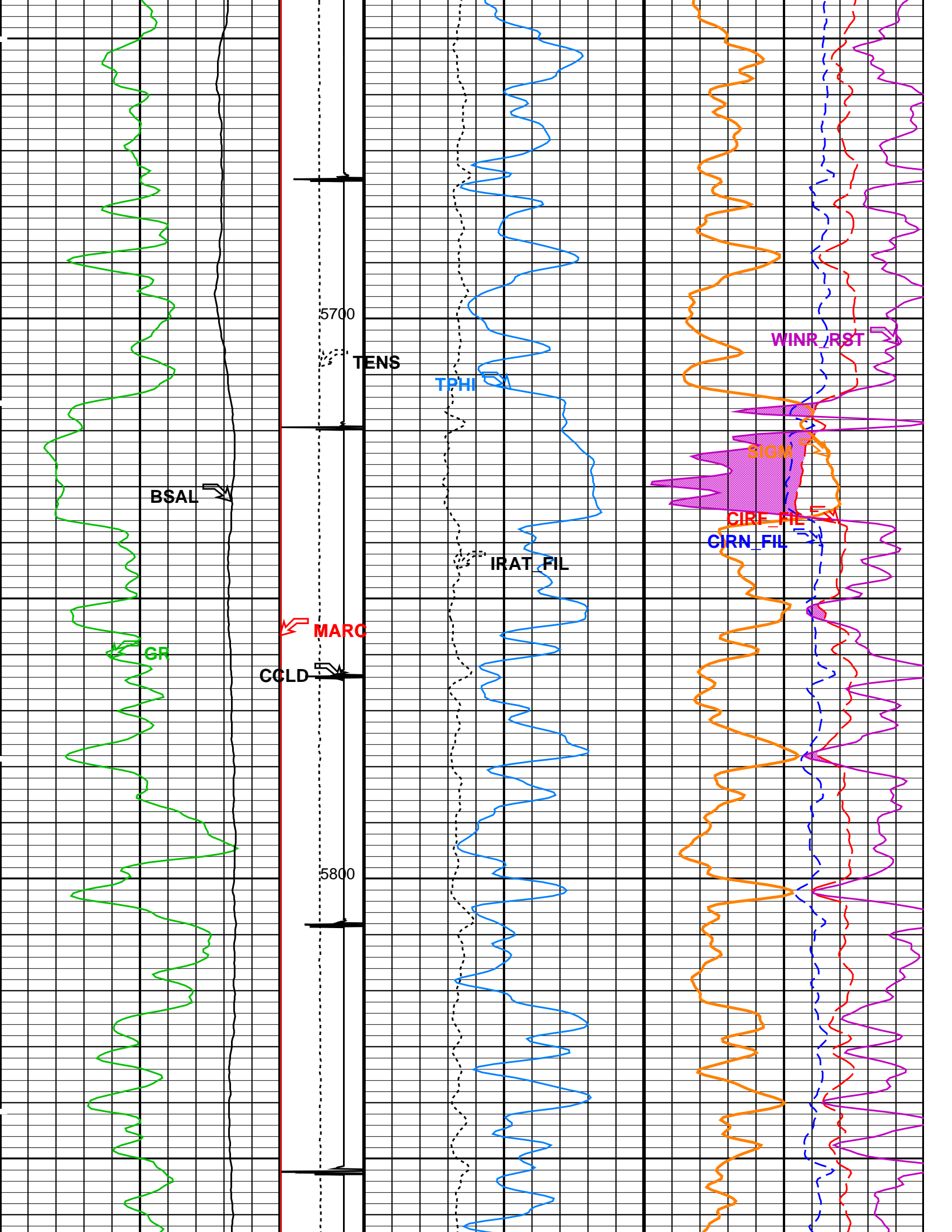


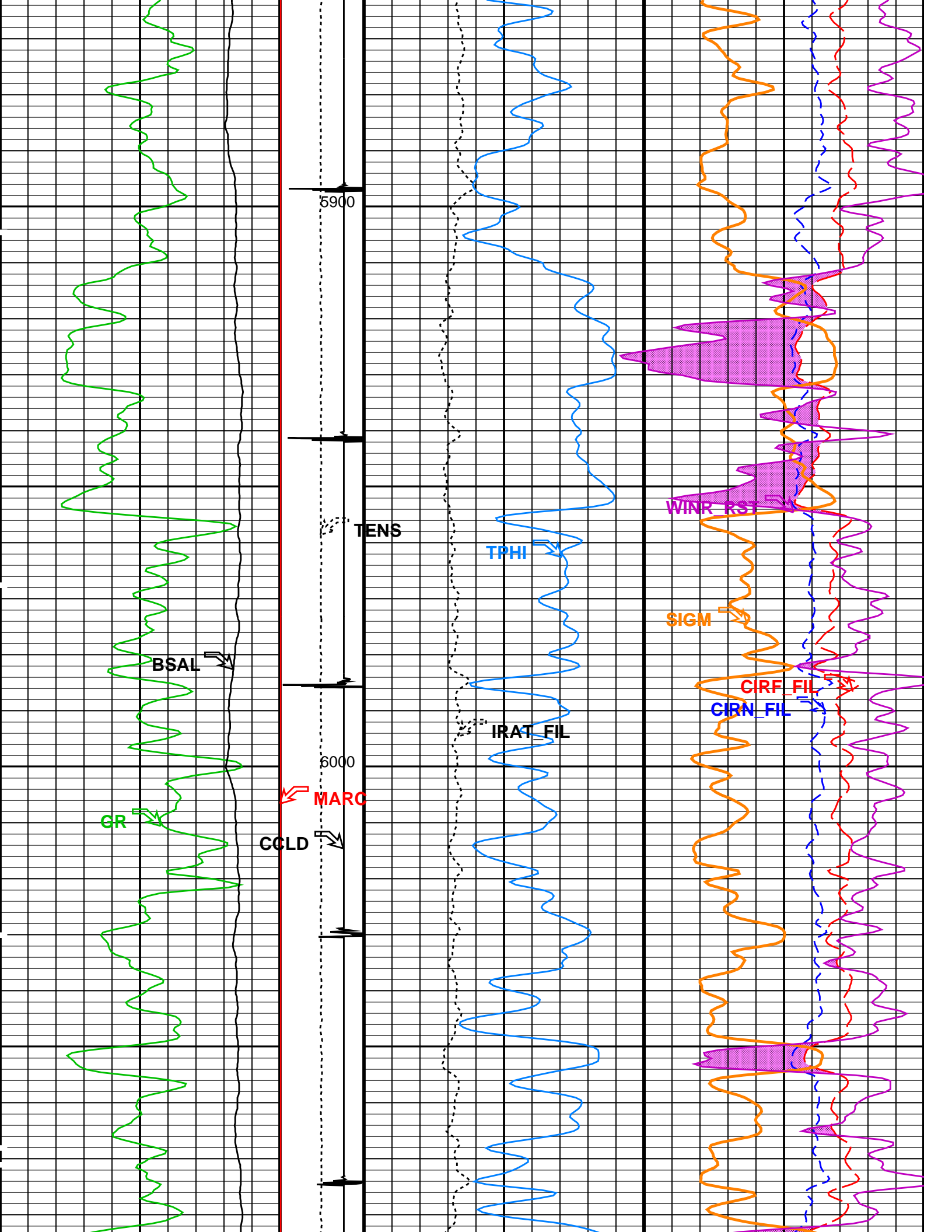


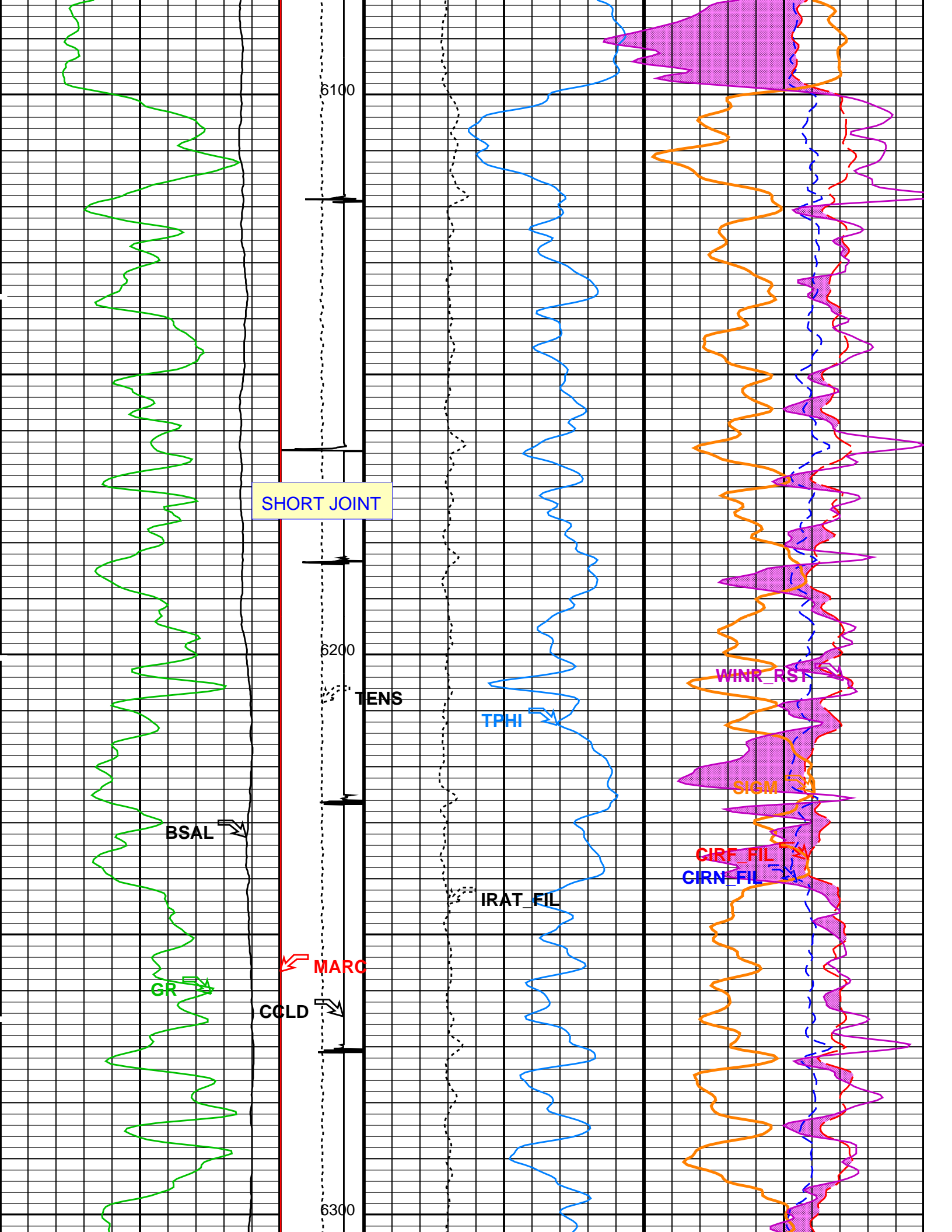


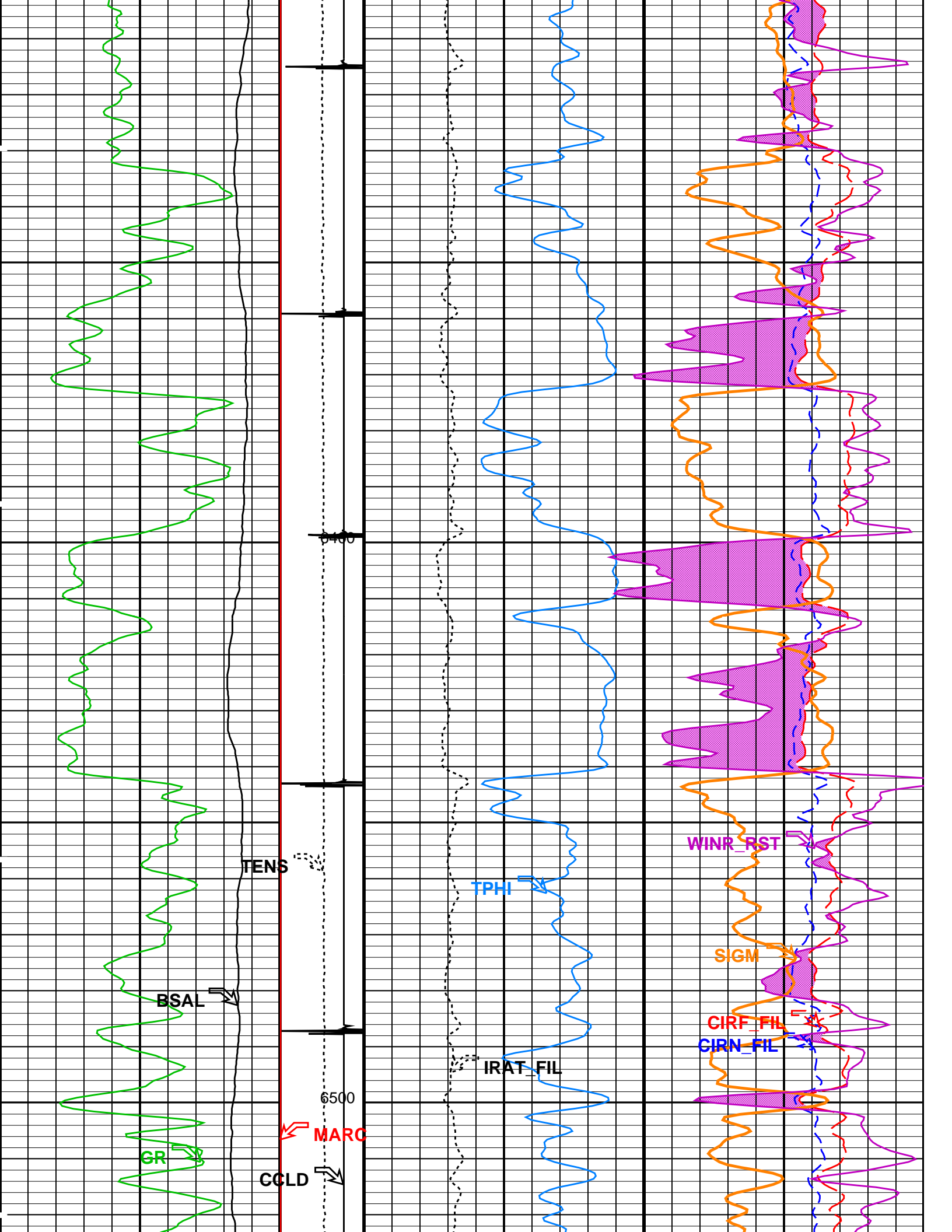


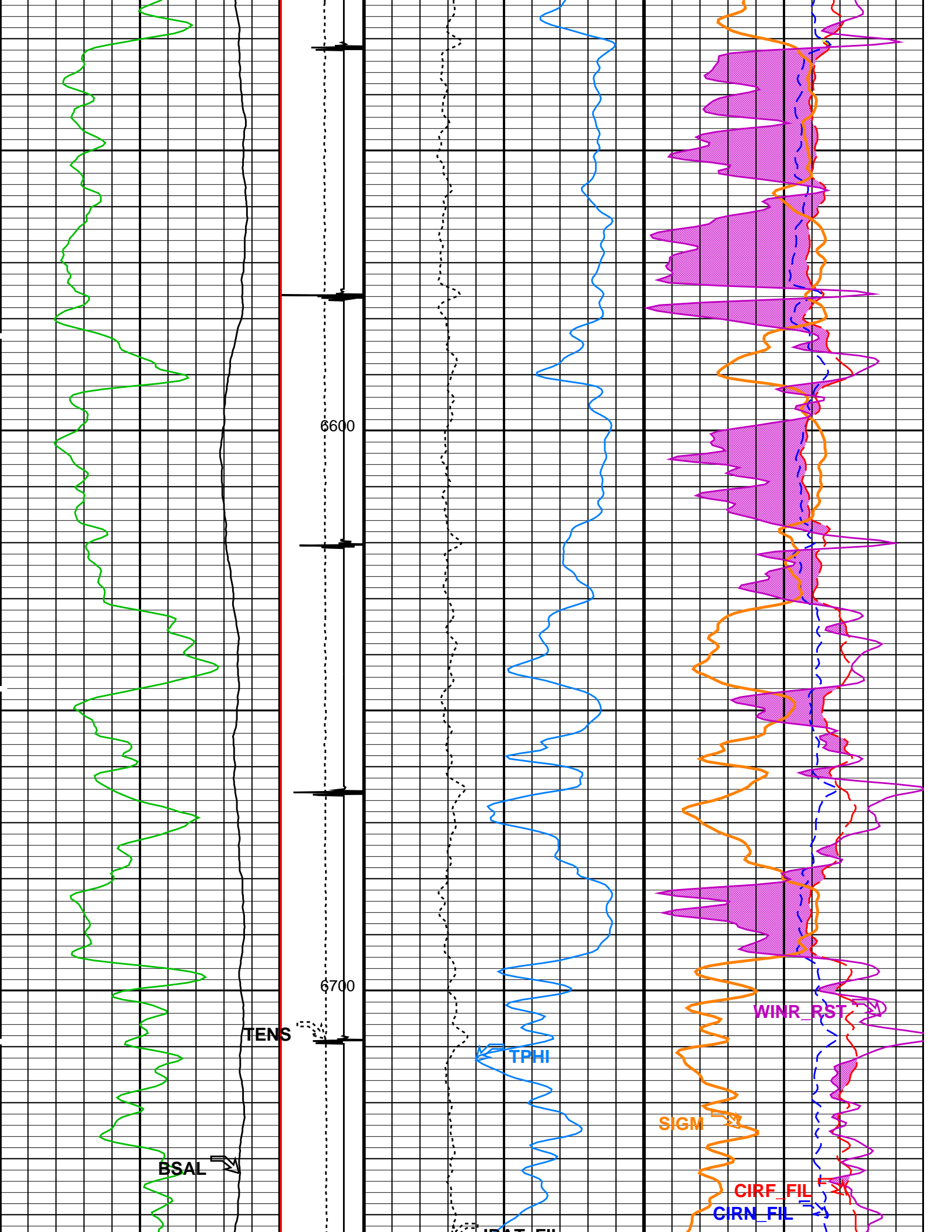


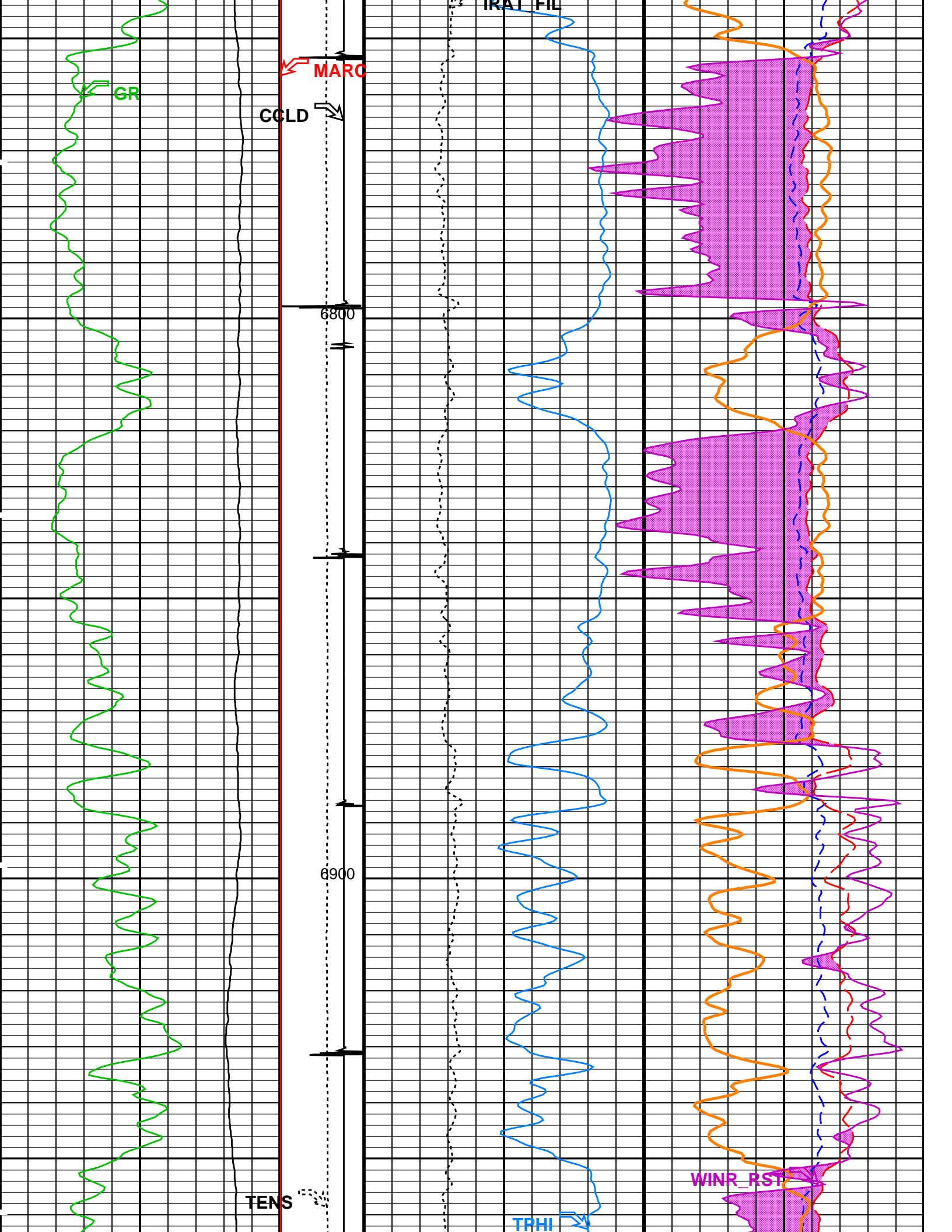


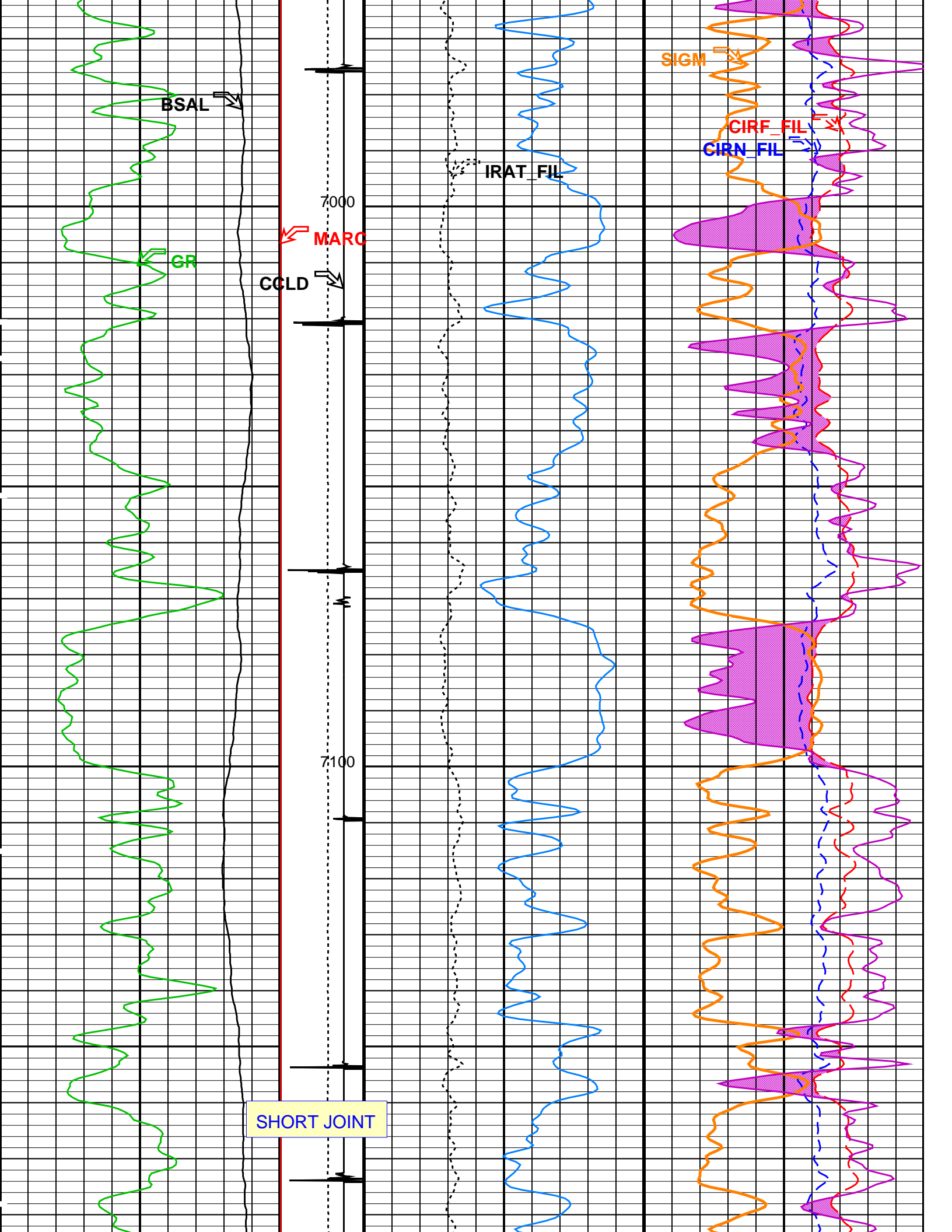


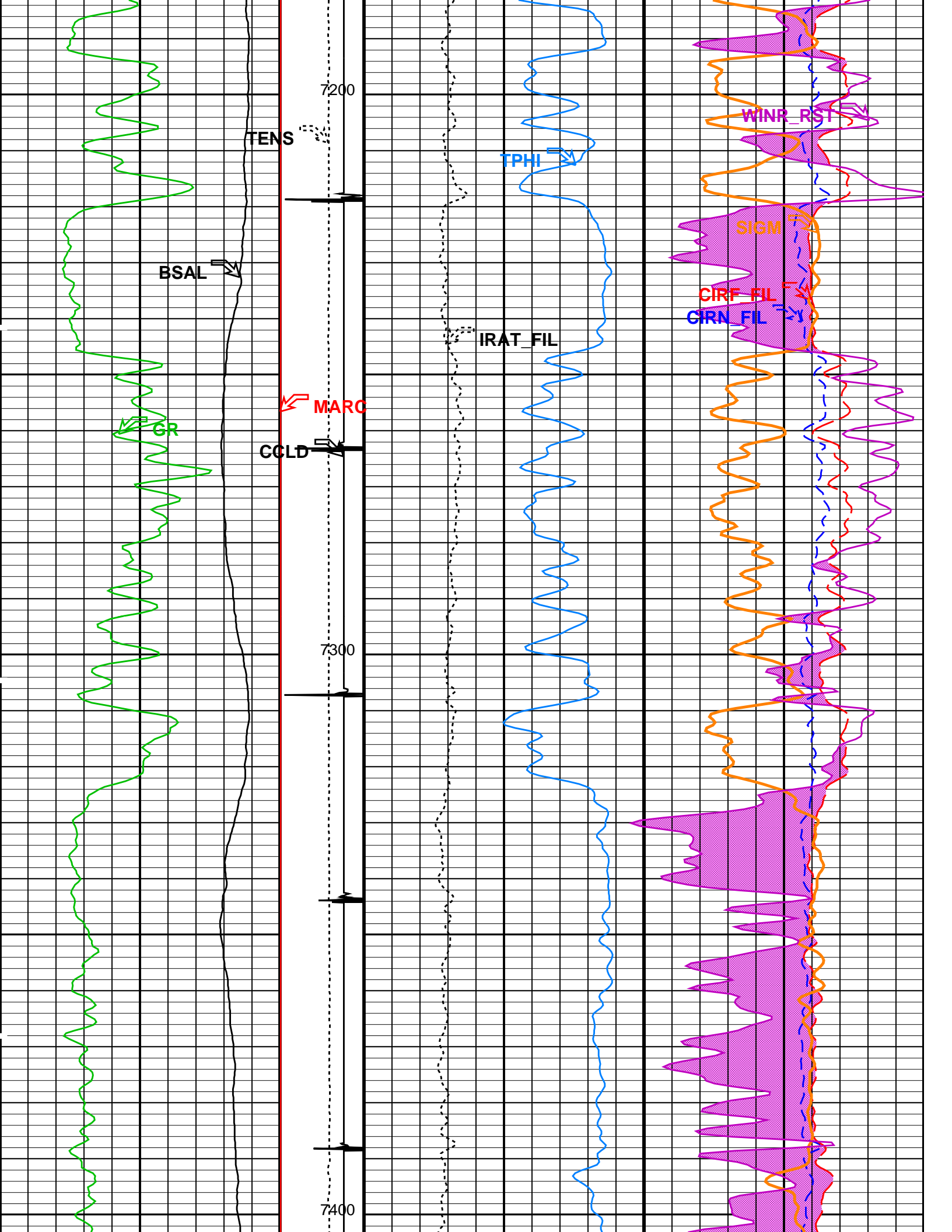


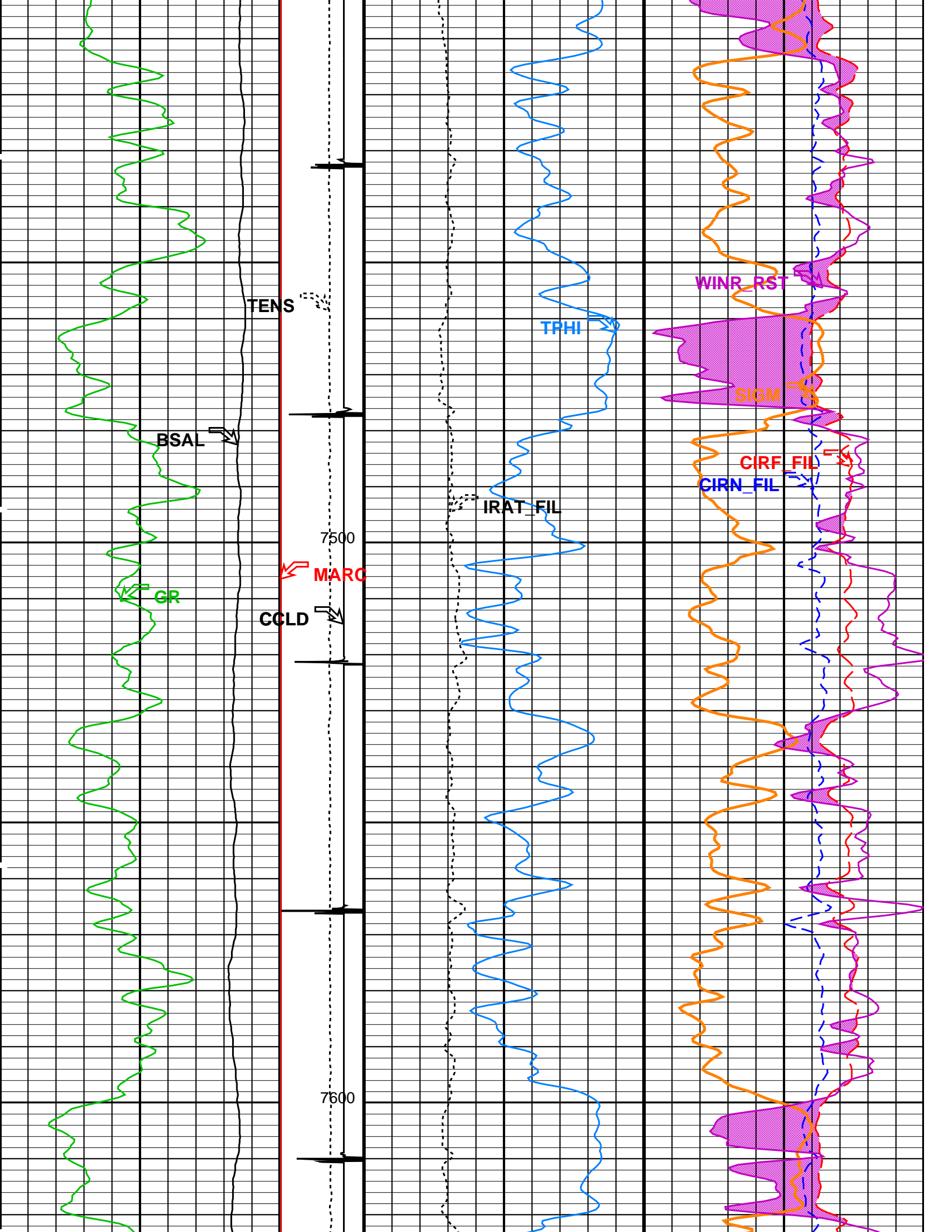


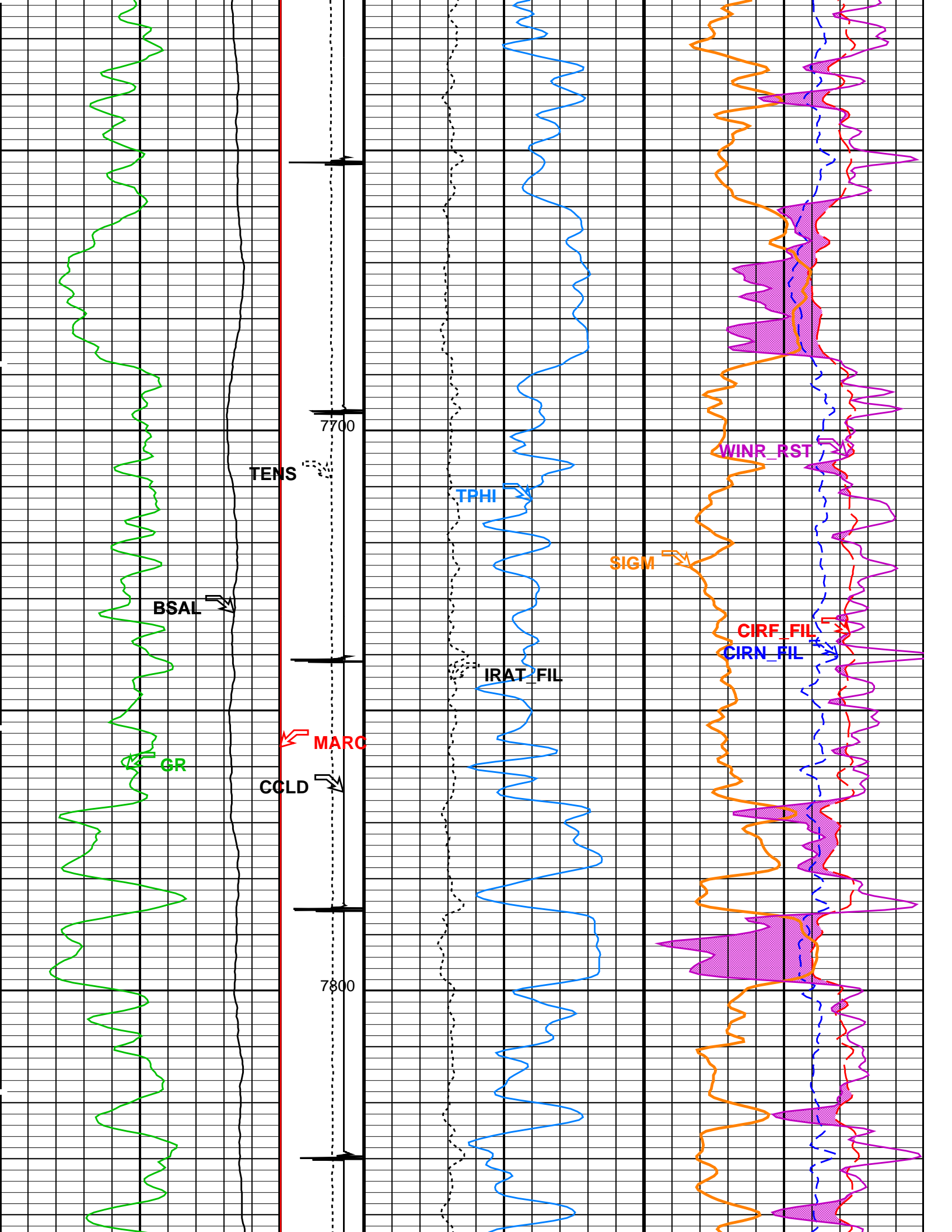


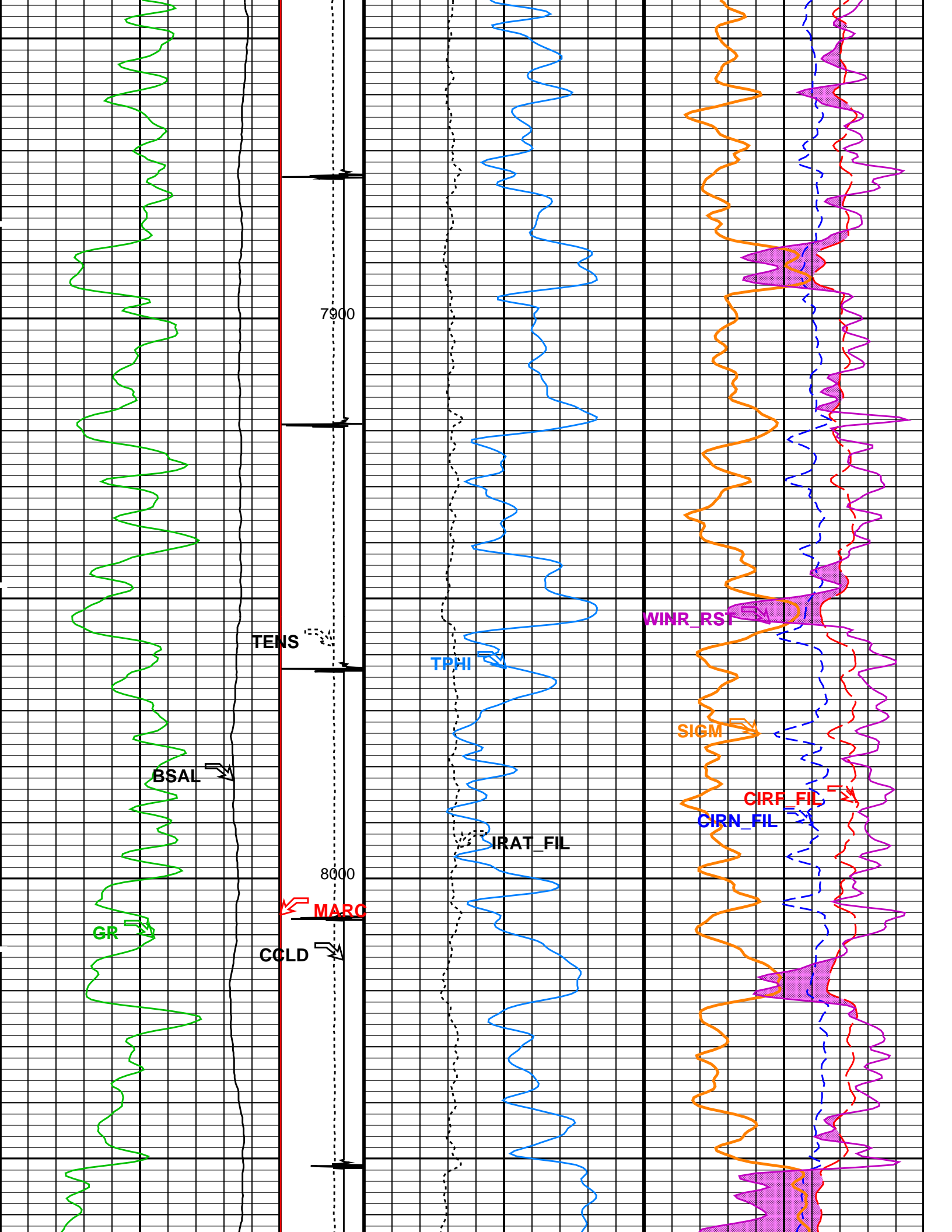


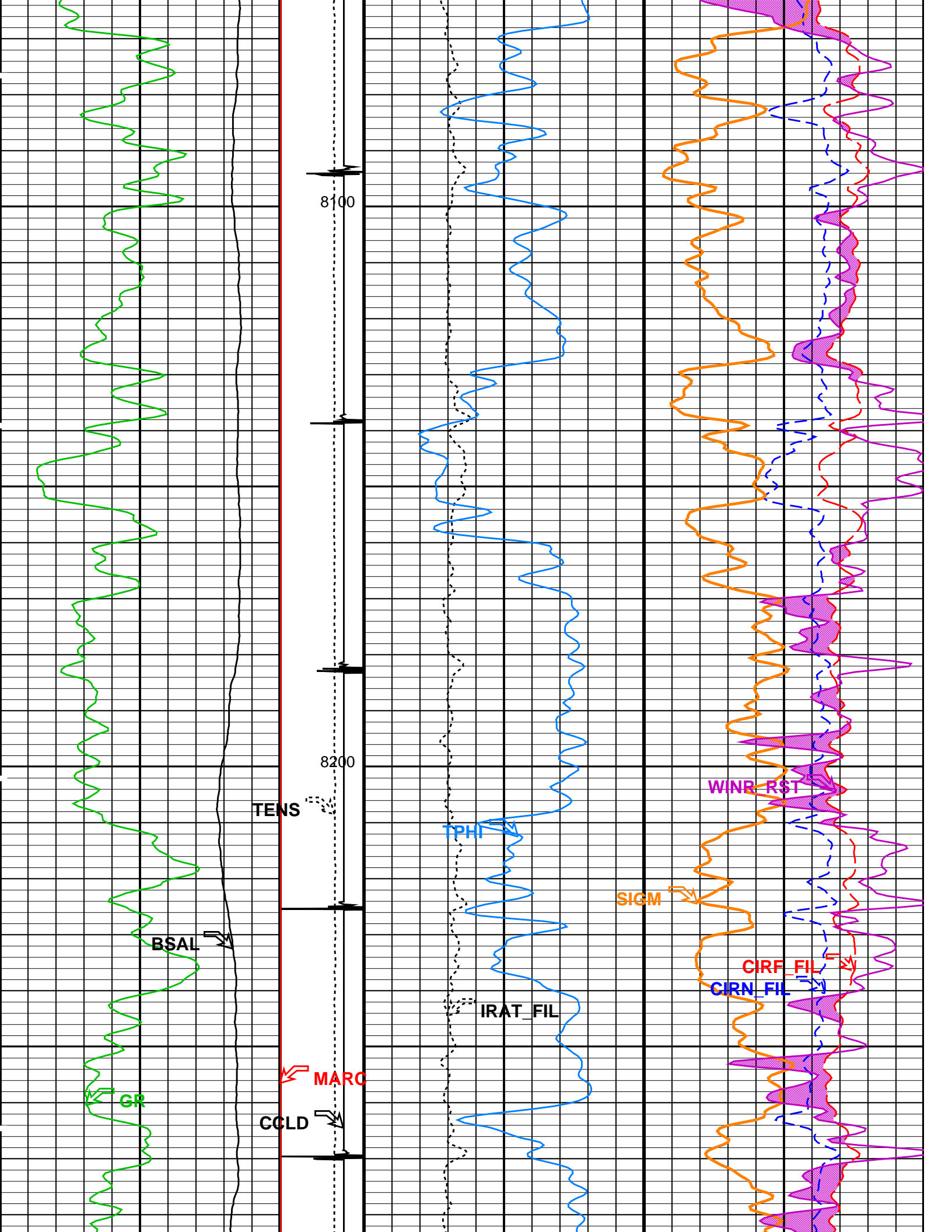


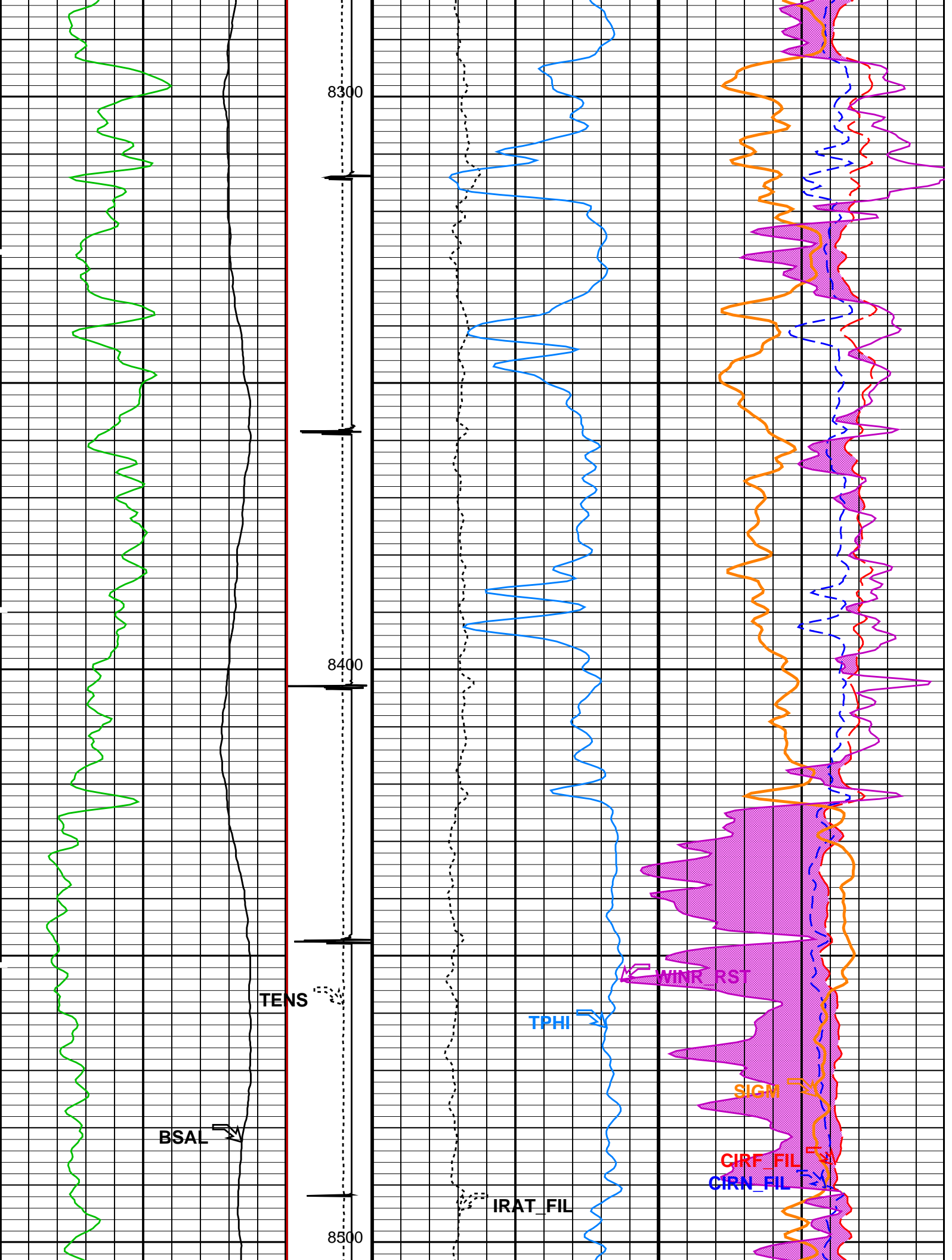


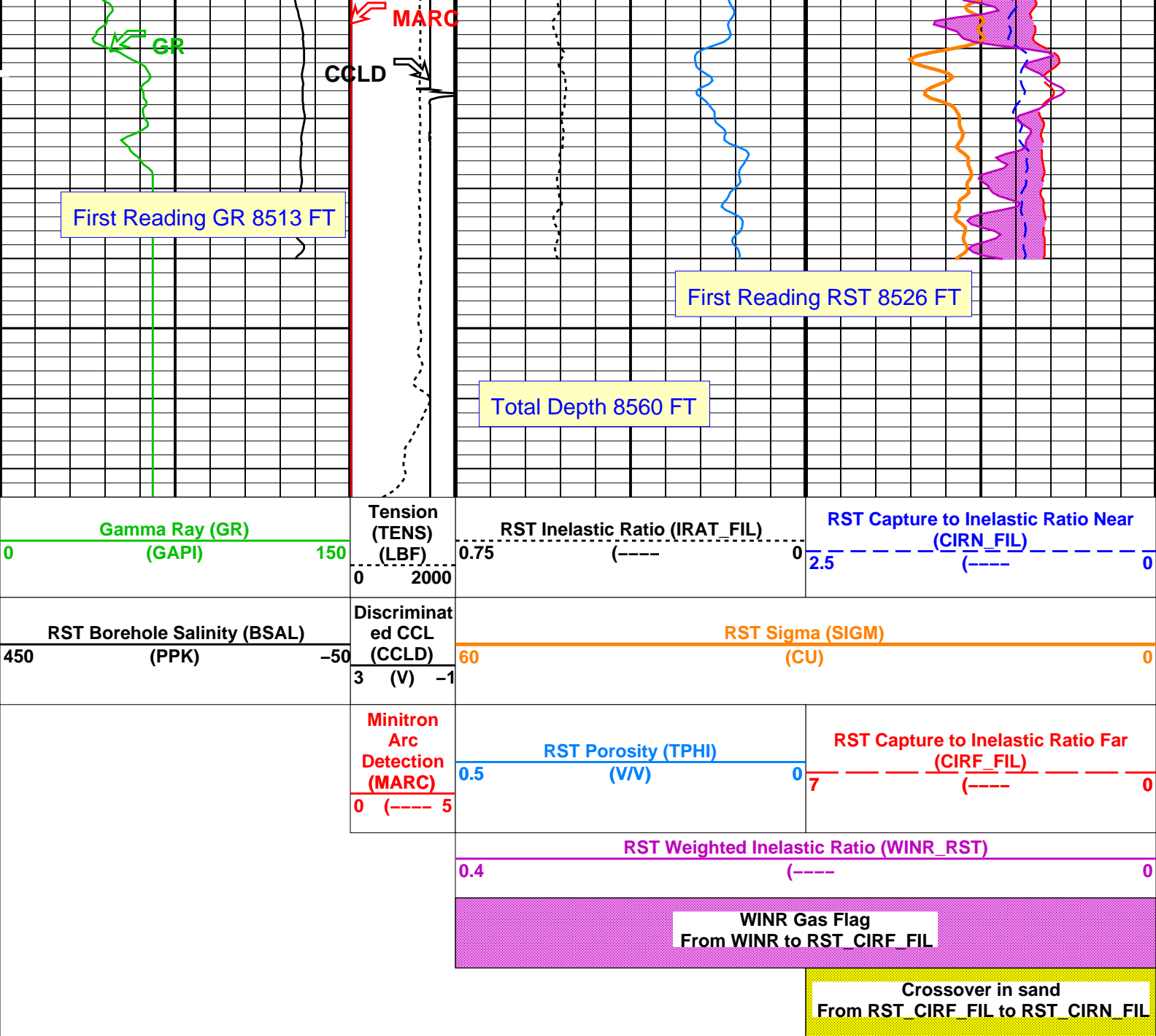












PIP SUMMARY

Time Mark Every 60 S

Parameters

DLIS Name	Description	Value	
SCMT-CB: Slim Cement Mapping Tool, 1-11/16 OD			
BILI	Bond Index Level for Zone Isolation	0.8	
BISS	Bond Index Source Selection for BIQL	BI	
CB3D	SCMT CBL 3 ft Peak Detection Mode	PEAK	
CB3G	SCMT CBL 3 ft Peak Detection T0_Delay and Noise Gate	224.559	US
CB3T	SCMT CBL 3 ft Fixed Threshold Level	20	MV
CB5D	SCMT CBL 5 ft Peak Detection Mode	PEAK	
CB5G	SCMT CBL 5 ft Peak Detection T0_Delay and Noise Gate	338.559	US
CB5T	SCMT CBL 5 ft Fixed Threshold Level	20	MV
CBLG	CBL Gate Width	45	US
CBRA	CBL LQC Reference Amplitude in Free Pipe	80	MV
CMCF	CBL Cement Type Compensation Factor	1	
CMTC	SCMT Slow Channel Multiplexer Mode	SCAN	
CMTM	SCMT Operating Mode	LOG	
CMTF	SCMT Tool position on CAN	5	
CSCS	SCMT Slow Channel Index	VCC	
CTHI	Casing Thickness	0.255617	IN
DTF	Delta-T Fluid	189	US/F
FATT	Acoustic Attenuation due to Fluid	0	DB/F

FCF	CBL Fluid Compensation Factor	0.924277	
GOBO	Good Bond	1.55185	MV
MAPD	SCMT MAP Peak Detection Mode	PEAK	
MAPG	SCMT MAP Peak Detection T0_Delay and Noise Gate	167.559	US
MAPT	SCMT MAP Fixed Threshold Level	30	MV
MATT	Maximum Attenuation	16.5449	DB/F
MCCF	MAP Cement Type Compensation Factor	1	
MCI	Minimum Cemented Interval for Isolation	1.25	FT
MMSA	MAP Minimum Sonic Amplitude	4.32284	MV
MSA	Minimum Sonic Amplitude	0.579149	MV
PEDE	Peak Detection On/Off Switch in Playback	OFF	
RBC	Relative Bearing Correction Allow/Disallow	ALLOW	
VDLG	VDL Manual Gain	5	
ZCMT	Acoustic Impedance of Cement	6.8	MRAY
RST-C: Reservoir Saturation Pro Tool C			
	Tractor Available in Tool String	NO	
AIRB	RST Air Borehole	No	
BHS	Borehole Status	CASED	
BHT	Bottom Hole Temperature (used in calculations)	212	DEGF
BSALOPT	RST Borehole Salinity Option	Unknown	
BSFL	RST Borehole Salinity Filter Length	51	
CSID	Casing Size I.D.	4	IN
DFPC	RST Depth Filter Processing Constant	One	
DFPC_TDTL	RST Depth Filter Processing Constant (TDT-like)	Two	
GCSE	Generalized Caliper Selection	BS	
GDEV	Average Angular Deviation of Borehole from Normal	0	DEG
GGRD	Geothermal Gradient	0.01	DF/F
GRSE	Generalized Mud Resistivity Selection	CHART_GEN_9	
GTSE	Generalized Temperature Selection	LINEAR_ESTIMATE	
ISSBAR	Barite Mud Switch	NOBARITE	
MATR	Rock Matrix for Neutron Porosity Corrections	SANDSTONE	
NORM_IRAT_RST	RST Normalized Inelastic Ratio	0.48	
NORM_SIGM_RST	RST Normalized Sigma	30	CU
PTIER	RST Tiered Presentation Selection	0_Customer	
PVL_PSNT_PRST	PVL Peak Signal/Noise Threshold	3	
RGAI	Near/Far Gain Calibration Ratio	1	
SHT	Surface Hole Temperature	68	DEGF
TIER_IC	RST IC Acquisition Mode	0_CO_Yield_and_Spectrolith	
TIER_SIGM	RST Sigma Acquisition Mode	0_RST_Sigma	
WOFSL_PRST	RST WFL-Off Subcycle Length	0	
WONSL_PRST	RST WFL-On Subcycle Length	0	
WSCOM_PRST	RST Station Log Comment		
PSPT: Production Services Logging Platform			
BHS	Borehole Status	CASED	
BHT	Bottom Hole Temperature (used in calculations)	212	DEGF
CSID	Casing Size I.D.	4	IN
GCSE	Generalized Caliper Selection	BS	
GDEV	Average Angular Deviation of Borehole from Normal	0	DEG
GGRD	Geothermal Gradient	0.01	DF/F
GRSE	Generalized Mud Resistivity Selection	CHART_GEN_9	
GTSE	Generalized Temperature Selection	LINEAR_ESTIMATE	
ISSBAR	Barite Mud Switch	NOBARITE	
MATR	Rock Matrix for Neutron Porosity Corrections	SANDSTONE	
PBPO	PBMS Tool position on CAN	2	
PCCG	PBMS CCL Gain	DB0	
PSTP	PSTC Tool Position on CAN Bus	1	
SHT	Surface Hole Temperature	68	DEGF
System and Miscellaneous			
ALTDPCAN	Name of alternate depth channel	SpeedCorrectedDepth	
BS	Bit Size	8.750	IN
BSAL	Borehole Salinity	-50000.00	PPM
CSIZ	Current Casing Size	4.500	IN
CWEI	Casing Weight	11.60	LB/F
DFD	Drilling Fluid Density	8.40	LB/G
DO	Depth Offset for Playback	5.0	FT
FLEV	Fluid Level	60.00	FT
MST	Mud Sample Temperature	-50000.00	DEGF
PBVSADP	Use alternate depth channel for playback	NO	
PP	Playback Processing	RECOMPUTE	
RMFS	Resistivity of Mud Filtrate Sample	-50000.0000	OHMM
RW	Resistivity of Connate Water	1.0000	OHMM
TD	Total Depth	8560	FT
TDD	Total Depth - Driller	8650.00	FT
TDL	Total Depth - Logger	8560.00	FT
TWS	Temperature of Connate Water Sample	100.00	DEGF

Format: RST_SIGMA_S5 Vertical Scale: 5" per 100' Graphics File Created: 21-Oct-2013 16:19

OP System Version: 19C0-187

SCMT-CB	SRPC-5214-H2-2012-OP1:	RST-C	SRPC-5214-H2-2012-OP1:
PSPT	SRPC-5214-H2-2012-OP1:		

Input DLIS Files

DEFAULT SCMT_RST_PSP_018LUP FN:16 PRODUCER 21-Oct-2013 13:37 8569.0 FT 5.5 FT

Output DLIS Files

DEFAULT SCMT_RST_PSP_021PUP FN:19 PRODUCER 21-Oct-2013 16:19

Schlumberger

REPEAT ANALYSIS RST SIGMA

MAXIS Field Log

Input DLIS Files

DEFAULT SCMT_RST_PSP_016LUP FN:14 PRODUCER 21-Oct-2013 13:22 6320.5 FT 5987.0 FT
DEFAULT SCMT_RST_PSP_021PUP FN:19 PRODUCER 21-Oct-2013 16:19 8574.0 FT -34.0 FT

Output DLIS Files

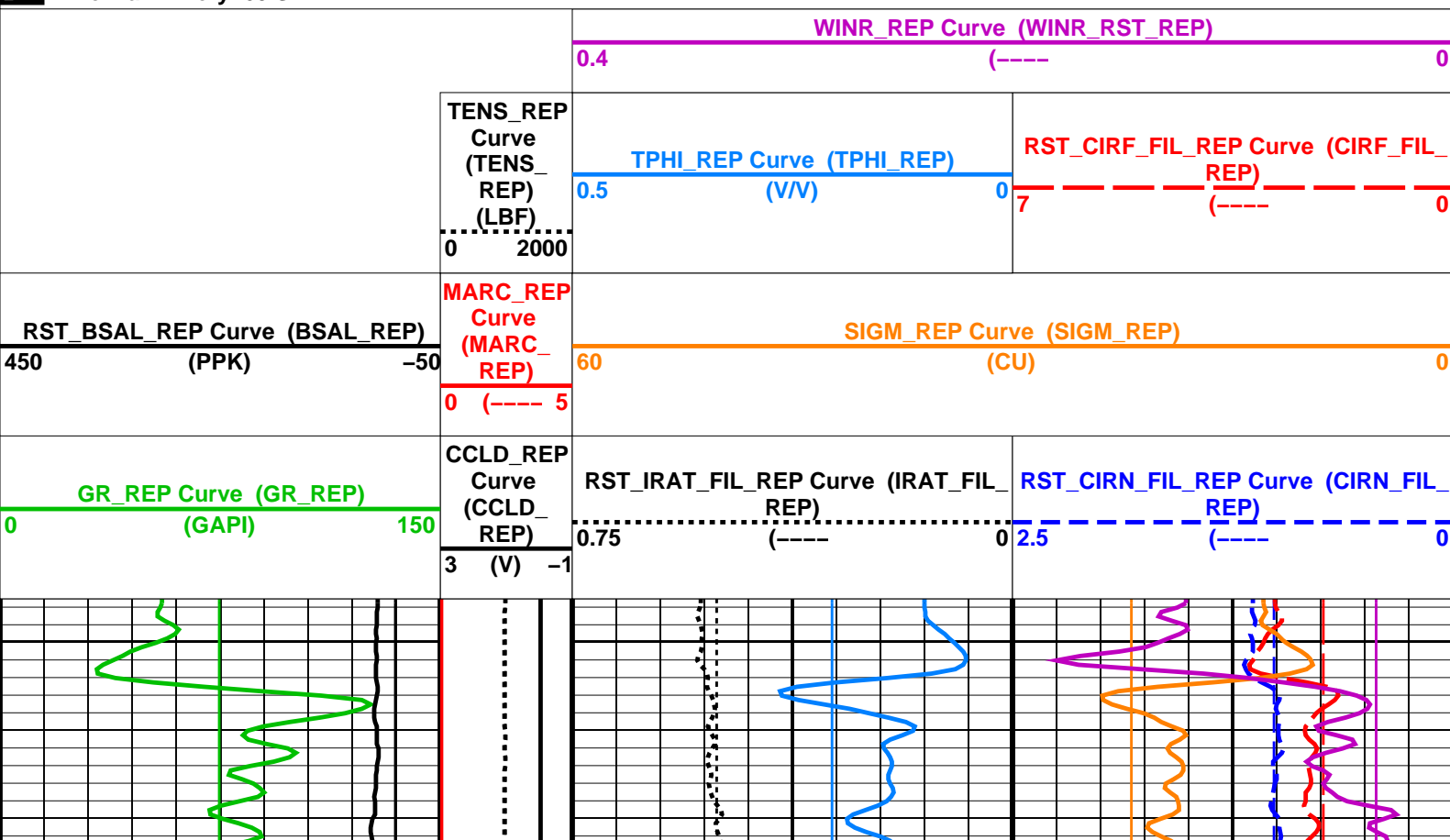
DEFAULT SCMT_RST_PSP_022PUP FN:20 PRODUCER 21-Oct-2013 16:30 6322.5 FT 5944.5 FT

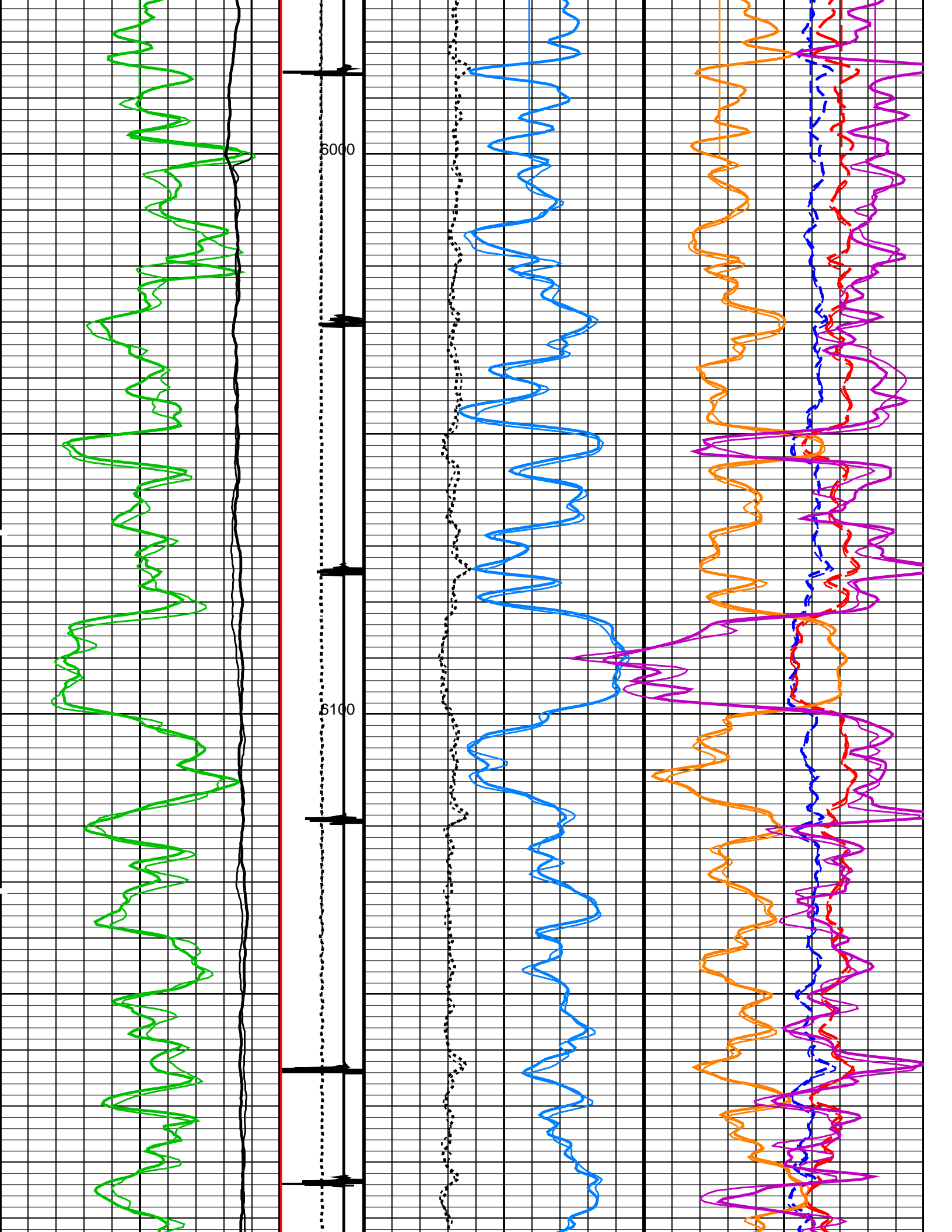
OP System Version: 19C0-187

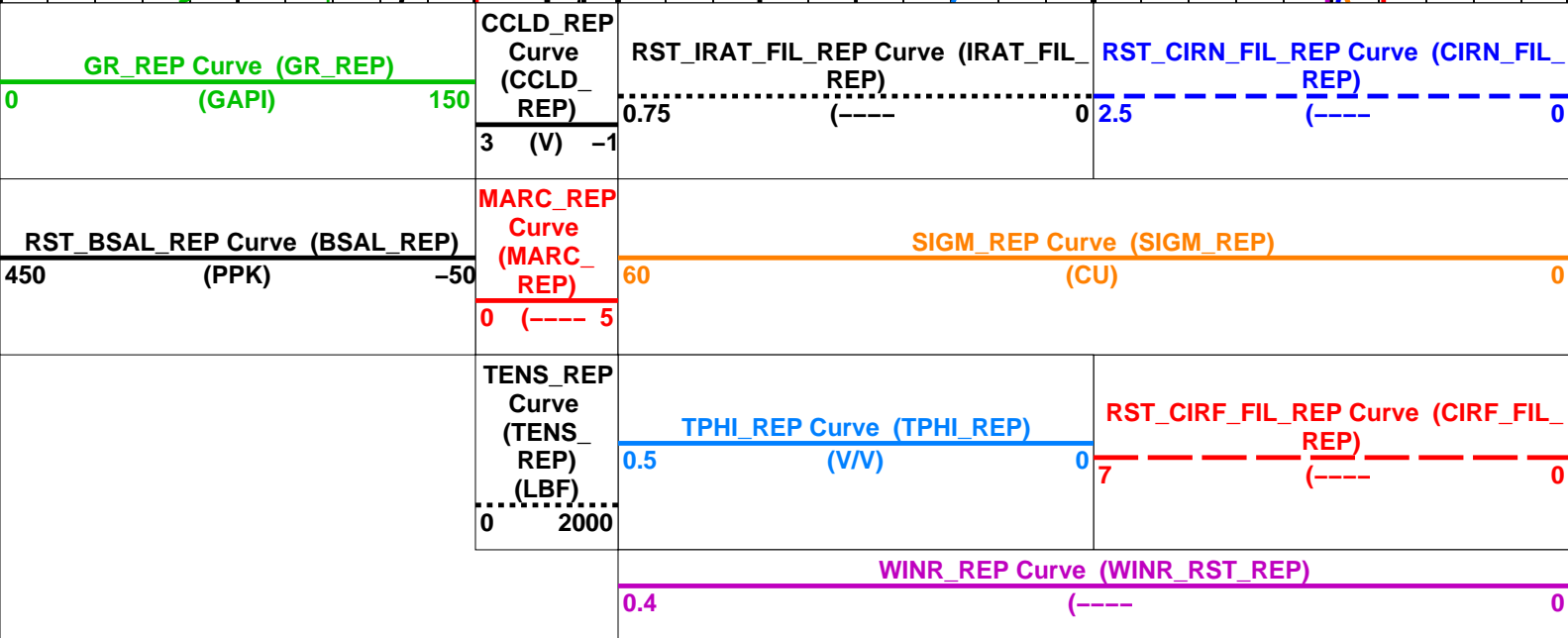
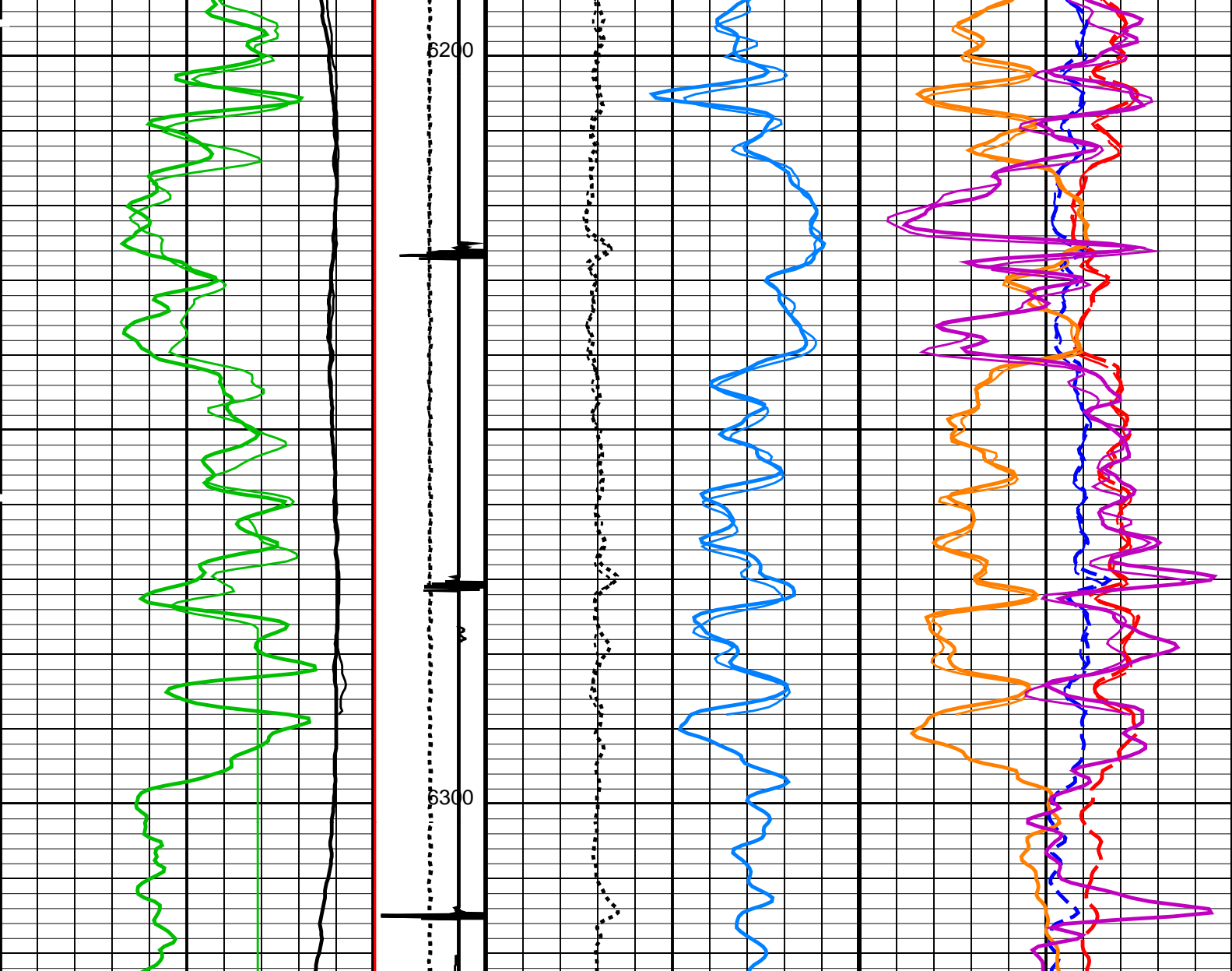
SCMT-CB SRPC-5214-H2-2012-OP1! RST-C SRPC-5214-H2-2012-OP1!
PSPT SRPC-5214-H2-2012-OP1!

PIP SUMMARY

Time Mark Every 60 S







PIP SUMMARY

Time Mark Every 60 S

Parameters		
DLIS Name	Description	Value

SCMT-CB: Slim Cement Mapping Tool, 1-11/16 OD

BILI	Bond Index Level for Zone Isolation	0.8	
BISS	Bond Index Source Selection for BIQL	BI	
CB3D	SCMT CBL 3 ft Peak Detection Mode	PEAK	
CB3G	SCMT CBL 3 ft Peak Detection T0_Delay and Noise Gate	224.559	US
CB3T	SCMT CBL 3 ft Fixed Threshold Level	20	MV
CB5D	SCMT CBL 5 ft Peak Detection Mode	PEAK	
CB5G	SCMT CBL 5 ft Peak Detection T0_Delay and Noise Gate	338.559	US
CB5T	SCMT CBL 5 ft Fixed Threshold Level	20	MV
CBLG	CBL Gate Width	45	US
CBRA	CBL LQC Reference Amplitude in Free Pipe	80	MV
CMCF	CBL Cement Type Compensation Factor	1	
CMTC	SCMT Slow Channel Multiplexer Mode	SCAN	
CMTM	SCMT Operating Mode	LOG	
CMTPT	SCMT Tool position on CAN	5	
CSCS	SCMT Slow Channel Index	VCC	
CTHI	Casing Thickness	0.255617	IN
DTF	Delta-T Fluid	189	US/F
FATT	Acoustic Attenuation due to Fluid	0	DB/F
FCF	CBL Fluid Compensation Factor	0.924277	
GOBO	Good Bond	1.55185	MV
MAPD	SCMT MAP Peak Detection Mode	PEAK	
MAPG	SCMT MAP Peak Detection T0_Delay and Noise Gate	167.559	US
MAPT	SCMT MAP Fixed Threshold Level	30	MV
MATT	Maximum Attenuation	16.5449	DB/F
MCCF	MAP Cement Type Compensation Factor	1	
MCI	Minimum Cemented Interval for Isolation	1.25	FT
MMSA	MAP Minimum Sonic Amplitude	4.32284	MV
MSA	Minimum Sonic Amplitude	0.579149	MV
PEDE	Peak Detection On/Off Switch in Playback	OFF	
RBC	Relative Bearing Correction Allow/Disallow	ALLOW	
VDLG	VDL Manual Gain	5	
ZCMT	Acoustic Impedance of Cement	6.8	MRAY

RST-C: Reservoir Saturation Pro Tool C

AIRB	Tractor Available in Tool String	NO	
BHS	RST Air Borehole	No	
BHT	Borehole Status	CASED	
BHT	Bottom Hole Temperature (used in calculations)	212	DEGF
BSALOPT	RST Borehole Salinity Option	Unknown	
BSFL	RST Borehole Salinity Filter Length	51	
CSID	Casing Size I.D.	4	IN
DFPC	RST Depth Filter Processing Constant	One	
DFPC_TDTL	RST Depth Filter Processing Constant (TDT-like)	Two	
GCSE	Generalized Caliper Selection	BS	
GDEV	Average Angular Deviation of Borehole from Normal	0	DEG
GGRD	Geothermal Gradient	0.01	DF/F
GRSE	Generalized Mud Resistivity Selection	CHART_GEN 9	
GTSE	Generalized Temperature Selection	LINEAR_ESTIMATE	
ISSBAR	Barite Mud Switch	NOBARITE	
MATR	Rock Matrix for Neutron Porosity Corrections	SANDSTONE	
NORM_IRAT_RST	RST Normalized Inelastic Ratio	0.48	
NORM_SIGM_RST	RST Normalized Sigma	30	CU
PTIER	RST Tiered Presentation Selection	0_Customer	
PVL_PSNT_PRST	PVL Peak Signal/Noise Threshold	3	
RGAI	Near/Far Gain Calibration Ratio	1	
SHT	Surface Hole Temperature	68	DEGF
TIER_IC	RST IC Acquisition Mode	0_CO_Yield_and_Spectrolith	
TIER_SIGM	RST Sigma Acquisition Mode	0_RST_Sigma	
WOFSL_PRST	RST WFL-Off Subcycle Length	0	
WONSL_PRST	RST WFL-On Subcycle Length	0	
WSCOM_PRST	RST Station Log Comment		

PSPT: Production Services Logging Platform

BHS	Borehole Status	CASED	
BHT	Bottom Hole Temperature (used in calculations)	212	DEGF
CSID	Casing Size I.D.	4	IN
GCSE	Generalized Caliper Selection	BS	
GDEV	Average Angular Deviation of Borehole from Normal	0	DEG
GGRD	Geothermal Gradient	0.01	DF/F
GRSE	Generalized Mud Resistivity Selection	CHART_GEN 9	
GTSE	Generalized Temperature Selection	LINEAR_ESTIMATE	
ISSBAR	Barite Mud Switch	NOBARITE	
MATR	Rock Matrix for Neutron Porosity Corrections	SANDSTONE	
PBPO	PBMS Tool position on CAN	2	
PCCG	PBMS CCL Gain	DB0	
PSTP	PSTC Tool Position on CAN Bus	1	
SHT	Surface Hole Temperature	68	DEGF

System and Miscellaneous

ALTDPCCHAN	Name of alternate depth channel	SpeedCorrectedDepth	
BS	Bit Size	8.750	IN
BSAL	Borehole Salinity	-50000.00	PPM
CSIZ	Current Casing Size	4.500	IN
CWEI	Casing Weight	11.60	LB/F
DFD	Drilling Fluid Density	8.40	LB/G
DO	Depth Offset for Playback	2.0	FT
DORI	Depth Offset for Repeat Analysis	0.0	FT

DEPTH	Depth Onset for Repeat Analysis	0.0	FT
FLEV	Fluid Level	60.00	FT
MST	Mud Sample Temperature	-50000.00	DEGF
PBVSDAP	Use alternate depth channel for playback	NO	
PP	Playback Processing	RECOMPUTE	
RMFS	Resistivity of Mud Filtrate Sample	-50000.0000	OHMM
RW	Resistivity of Connate Water	1.0000	OHMM
TD	Total Depth	8560	FT
TDD	Total Depth - Driller	8650.00	FT
TDL	Total Depth - Logger	8560.00	FT
TWS	Temperature of Connate Water Sample	100.00	DEGF

Format: RST_SIGMA_S5_REP Vertical Scale: 5" per 100' Graphics File Created: 21-Oct-2013 16:30

OP System Version: 19C0-187

SCMT-CB SRPC-5214-H2-2012-OP1! RST-C SRPC-5214-H2-2012-OP1!
PSPT SRPC-5214-H2-2012-OP1!

Input DLIS Files

DEFAULT	SCMT_RST_PSP_016LUP	FN:14	PRODUCER	21-Oct-2013 13:22	6320.5 FT	5987.0 FT
DEFAULT	SCMT_RST_PSP_021PUP	FN:19	PRODUCER	21-Oct-2013 16:19	8574.0 FT	-34.0 FT

Output DLIS Files

DEFAULT	SCMT_RST_PSP_022PUP	FN:20	PRODUCER	21-Oct-2013 16:30
---------	---------------------	-------	----------	-------------------

Schlumberger

PBMS COEFFICIENTS

MAXIS Field Log

Client: ENCANA OIL & GAS (USA) INC
Field: SOUTH PARACHUTE
Well: HAGEN FEDERAL 22-1D (PC22)
Run date: 21-Oct-2013

Tool: PSP
Sub Type: PBMS
Sensor: GR

PBMS Gamma Ray

Sonde Serial NB

Sensor Serial NB

Calib Date ddmmyy

Matrix Size

Coeff CRC

RESISTORS FOR GR SENSOR N.33223, TOOL PBMS-BA0928. SENSOR S/N:

33223

090800

12

CFE2

GR HV Rt

Rt**0

Rt**1

Rt**0

+.182000000000e+04

+.332000000000e+04

Client:	ENCANA OIL & GAS (USA) INC	Tool:	PSP
Field:	SOUTH PARACHUTE	Sub Type:	PBMS
Well:	HAGEN FEDERAL 22-1D (PC22)	Sensor:	WellTemp RTD
Run date:	21-Oct-2013		

PBMS RTD Well Thermometer

Sonde Serial NB	COEFFICIENTS FOR RTD THERMOMETER PBMS-B.928 S/N:
Sensor Serial NB	928
Calib Date ddmmyy	280612
Matrix Size	16
Coeff CRC	A24E

WTemp Coeff

	Tt**0	Tt**1	Tt**2
Tt**0	-.391987973189E+03	+.191346892512E+03	-.440920753451E+02
	Tt**3	Tt**4	Tt**5
Tt**0	+.957191300908E+01	-.711421725686E+00	0.0

Client:	ENCANA OIL & GAS (USA) INC	Tool:	PSP
Field:	SOUTH PARACHUTE	Sub Type:	PBMS
Well:	HAGEN FEDERAL 22-1D (PC22)	Sensor:	CQG
Run date:	21-Oct-2013		

PBMS Quartz Gauge type F

Sonde Serial NB	COEFFICIENTS FOR CQG PBMS-B.928 S/N:
Sensor Serial NB	928
Calib Date ddmmyy	280612
Matrix Size	66

Coeff CRC

9DC3

Pres Coeff

	Fb**0	Fb**1	Fb**2
Fc**0	+.714463802232E+04	+.183434658655E-01	-.156620073569E-06
Fc**1	-.100638308957E+01	-.119899563644E-04	-.912155899025E-10
Fc**2	+.936268101283E-06	+.423898071451E-10	+.958076371919E-15
Fc**3	+.185123362373E-11	+.203107925433E-15	0.0
Fc**4	0.0	0.0	0.0
Fc**5	0.0	0.0	0.0
	Fb**3	Fb**4	Fb**5
Fc**0	-.746577997611E-10	-.588773826860E-15	-.622250441458E-19
Fc**1	-.120636521092E-15	+.400325894750E-19	0.0
Fc**2	0.0	0.0	0.0
Fc**3	0.0	0.0	0.0
Fc**4	0.0	0.0	0.0
Fc**5	0.0	0.0	0.0

PBMS Quartz Gauge type F

Sonde Serial NB :
Sensor Serial NB 928
Calib Date ddmmyy 280612
Matrix Size 66
Coeff CRC 283B

Temp Coeff

	Fc**0	Fc**1	Fc**2
Fb**0	+.117016867873E+03	-.284359629614E-03	+.604391180345E-08
Fb**1	-.598309140812E-02	+.182731130848E-07	+.160166486172E-12
Fb**2	-.307621454576E-07	+.300601550309E-12	+.311233548560E-17
Fb**3	-.419658736767E-12	+.117473708647E-16	0.0
Fb**4	0.0	0.0	0.0
Fb**5	0.0	0.0	0.0
	Fc**3	Fc**4	Fc**5
Fb**0	+.114322792679E-12	+.153807711176E-17	-.736714260866E-21
Fb**1	-.528037875456E-18	-.220337637519E-21	0.0
Fb**2	0.0	0.0	0.0
Fb**3	0.0	0.0	0.0
Fb**4	0.0	0.0	0.0
Fb**5	0.0	0.0	0.0

Fb**5	0.0	0.0	0.0
-------	-----	-----	-----

PBMS Quartz Gauge type F

Sonde Serial NB :

Sensor Serial NB 928

Calib Date ddmmyy 280612

Matrix Size 16

Coeff CRC 093F

Clock Freq Coeff

	(Fb'-Fc')**0	(Fb'-Fc')**1	(Fb'-Fc')**2
(Fb'-Fc')**0	+310874009898E+05	+288920923041E-02	+697940727038E-06
	(Fb'-Fc')**3	(Fb'-Fc')**4	(Fb'-Fc')**5
(Fb'-Fc')**0	-.657432344763E-10	-.412920638782E-15	+.213369826099E-20

PBMS Quartz Gauge type F

Sonde Serial NB :

Sensor Serial NB 928

Calib Date ddmmyy 280612

Matrix Size 16

Coeff CRC 8419

Clock Temp Coeff

	(Fb'-Fc')**0	(Fb'-Fc')**1	(Fb'-Fc')**2
(Fb'-Fc')**0	+115369519827E+03	-.565338877075E-02	-.333717531829E-07
	(Fb'-Fc')**3	(Fb'-Fc')**4	(Fb'-Fc')**5
(Fb'-Fc')**0	-.124387135327E-12	+713102327208E-16	-.316084316842E-20

Company: ENCANA OIL & GAS (USA) INC



Well: HAGEN FEDERAL 22-1D (PC22)

Field: SOUTH PARACHUTE

County: GARFIELD

State: COLORADO

RESERVOIR SATURATION LOG

SIGMA MODE

GR-CCL