






























FEATURE NOTES

1. OVERHEAD POWER LINES ARE $\pm 633'$ E AND $\pm 307'$ S.
2. EXISTING FENCES ARE $\pm 1070'$ E, $\pm 773'$ SE AND $\pm 311'$ S.
3. COUNTY ROAD 19 IS $\pm 665'$ E.
4. COUNTY ROAD 10 IS $\pm 280'$ S.
5. EXISTING IMPROVED ROADS ARE $\pm 721'$ SE, $\pm 896'$ SE AND $\pm 336'$ SW.
6. EXISTING PRIMITIVE ROADS ARE $\pm 182'$ N, $\pm 273'$ SW, $\pm 860'$ E, $\pm 442'$ SE, $\pm 619'$ SE, $\pm 665'$ SE, $\pm 712'$ SE, $\pm 673'$ SW AND $\pm 760'$ W.
7. EXISTING BUILDINGS/RESIDENCES ARE $\pm 915'$ E, $\pm 924'$ E, $\pm 510'$ SE, $\pm 628'$ SE, $\pm 689'$ SE AND $\pm 601'$ S.
8. EXISTING BURIED PIPELINES ARE $\pm 175'$ S, $\pm 191'$ S, $\pm 215'$ S, $\pm 721'$ W, $\pm 728'$ W AND $\pm 840'$ NW.
9. EXISTING BURIED POWER LINES ARE $\pm 150'$ NE AND $\pm 633'$ E.
10. EXISTING WELL: ROCKY MOUNTAIN FUEL CO C 8 IS $\pm 223'$ N.
11. EXISTING BURIED TELEPHONE LINES ARE $645'$ E AND $\pm 308'$ S.
12. EXISTING DITCH IS $\pm 289'$ SW.
13. EXISTING WATER WELL (WELL CONSTRUCTED #185114) IS $\pm 668'$ SE. (NOT FIELD VERIFIED)
14. EXISTING PRODUCTION FACILITY IS $\pm 723'$ W.
15. PROPOSED WELL PAD: NRC 1N-4HZ
16. WELL PAD 500' BUFFER
17. PROPOSED WELL: NRC 27C-4HZ
18. PROPOSED WELL: NRC 1N-4HZ
19. PROPOSED WELL: NRC 26C-4HZ

LEGEND

- | | | | | | |
|---|-----------------------|---|-----|---|----------------------|
|  | EXISTING FENCE |  | EPL |  | EXISTING PIPELINE |
|  | EXISTING WELL |  | OHP |  | OVERHEAD POWER LINE |
|  | PROPOSED WELL |  | UGP |  | BURIED POWER LINE |
|  | COUNTY ROAD |  | T |  | BURIED TELEPHONE |
|  | IMPROVED ROAD |  | |  | DITCH / CANAL |
|  | PRIMITIVE ROAD |  | |  | PRODUCTION FACILITY |
|  | 500' BUFFER |  | |  | TANKS |
|  | WELL PAD |  | |  | BUILDINGS/RESIDENCES |
|  | PROPOSED FACILITY PAD |  | |  | POND |
| | |  | W |  | WATER WELL |

LOCATION DRAWING - NRC 1N-4HZ

WELL PAD - LOCATION DRAWING
NRC 27C-4HZ,
NRC 1N-4HZ & NRC 26C-4HZ
LOCATED IN SE1/4 SE1/4
SECTION 9, T1N, R67W, 6TH P.M.
WELD COUNTY, COLORADO

**Kerr-McGee Oil &
Gas Onshore L.P.**
1099 18th Street
Denver, Colorado 80202



LOVELAND OFFICE
1635 Foxtrail Drive, Suite 204
Loveland, Colorado 80538
Phone 970-776-4331

SHERIDAN OFFICE
2155 North Main Street
Sheridan, Wyoming 82801
Phone 307-674-0609

DATA SOURCES:

- AERIAL COURTESY OF NAIP (2011)
- WATER WELLS COURTESY OF COLORADO DIVISION OF WATER RESOURCES

SURFACE USE: DRY LAND CROP

SCALE:

$$1' = 400'$$
DATE:
REVISED:

5/9/13
8/29/13

ALL MEASUREMENTS ARE MADE FROM

REFERENCE WELL:
NRC 1N-4HZ
LAT: 40.059039" (NAD83)
LONG: -104.888688° (NAD83)
EXISTING GROUND ELEVATION= 5046.3'
WELL FOOTAGES: 281' FSL & 663' FEL

DATE SURVEYED: 4/22/13