PIONEER
Pioneer Energy Services

GAMMA RAY CCL CEMENT BOND VDL SECTOR MAP

Company EnCana Oil & Gas (USA) Inc.
Well Devore 1D-34H
Field Wattenberg
County Weld
State Colorado Country USA

Location:
API #: 05123372280000
231' FNL & 1338' FEL
NE NE
SEC 34 TWP 3N RGE 66W

Other Services

Permanent Datum	GL	Elevation	4961
Log Measured From	KB		
Drilling Measured From	KB		

Elevation
K.B. 4989.5
D.F. 4988.5
G.L. 4961

Date	November 17, 2013
Run Number	1
Depth Driller	11796'
Depth Logger	7396
Bottom Logged Interval	7394
Top Log Interval	0
Open Hole Size	8+3/4"
Type Fluid	Drilling Mud
Density / Viscosity	11.1 / 41
Max. Recorded Temp.	NA
Estimated Cement Top	500'
Time Well Ready	0100
Time Logger on Bottom	0150
Equipment Number	50
Location	Brighton, CO
Recorded By	Matt Gill
Witnessed By	Caleb Hobbs

Borehole Record				Tubing Record			
Run Number	Bit	From	To	Size	Weight	From	To

Casing Record	Size	Wgt/Ft	Top	Bottom
Surface String				
Prot. String				
Production String	7"	26 lbs	0	7645
Liner				

Company EnCana Oil & Gas (USA) Inc.
Well Devore 1D-34H
Field Wattenberg
County Weld
State Colorado Country USA

<<< Fold Here >>>

All interpretations are opinions based on inferences from electrical or other measurements and Pioneer Wireline Services, LLC cannot and does not guarantee the accuracy or correctness of any interpretation, and Pioneer Wireline Services, LLC will not be liable or responsible for any loss, costs, damages, or expenses incurred or sustained by anyone resulting from any interpretation made by any of our officers, agents or employees.

Comments

Thank You for using Pioneer Energy Services
Patterson Drilling Rig 272

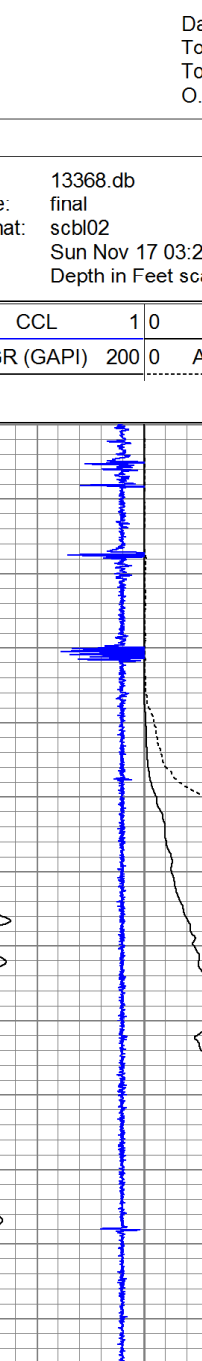

Sensor	Offset (ft)	Description	Len (ft)	OD (in)	Wt (lb)
		CENT #2 -A (1)	2.83	2.75	20.00
HEADVOLT	16.08				
IntTemp	14.66				
WVF3FT	11.41	RBT-Probe (Base) Probe Radii Bond Tool with Digital Telemetry	8.92	2.75	90.00
WVFCAL	11.41				
WVFS1	11.41				
WVFS2	11.41				
WVFS3	11.41				
WVFS4	11.41				
WVFS5	11.41				
WVFS6	11.41				
WVFS7	11.41				
WVFS8	11.41				
WVF5FT	10.41				
		CENT-A (1)	2.83	2.75	20.00
CCL	3.92				
		GR-probe 2.75 (111205) Probe Digital CCL Gamma	4.33	2.75	100.00
GR	1.13				

Dataset: 13368.db: field/well/run1/pass4
Total Length: 18.91 ft
Total Weight: 230.00 lb
O.D. 2.75 in

Database File: 13368.db
Dataset Pathname: final
Presentation Format: scbl02
Dataset Creation: Sun Nov 17 03:24:12 2013
Charted by: Depth in Feet scaled 1:240

-9 CCL 1	0 AMP (mV) 100	0 AMPAVG 150	200 VDL 1200	1 SECTOR MAP 8
0 GR (GAPI) 200	0 AMPx5 (mV) 20	0 AMPMAX 150		25 75
		0 AMPMIN 150		🟥🟨🟩🟦

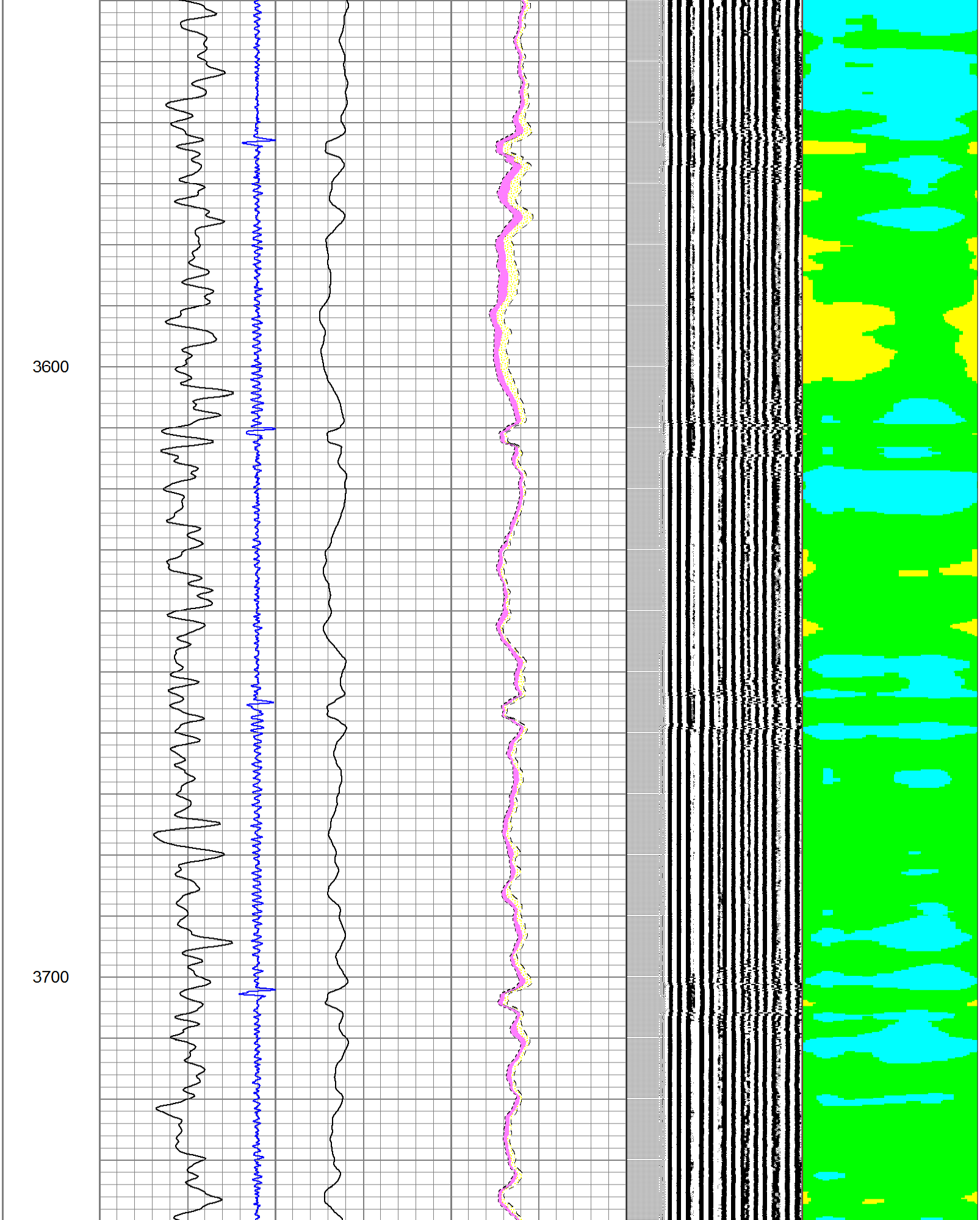
3600
3700

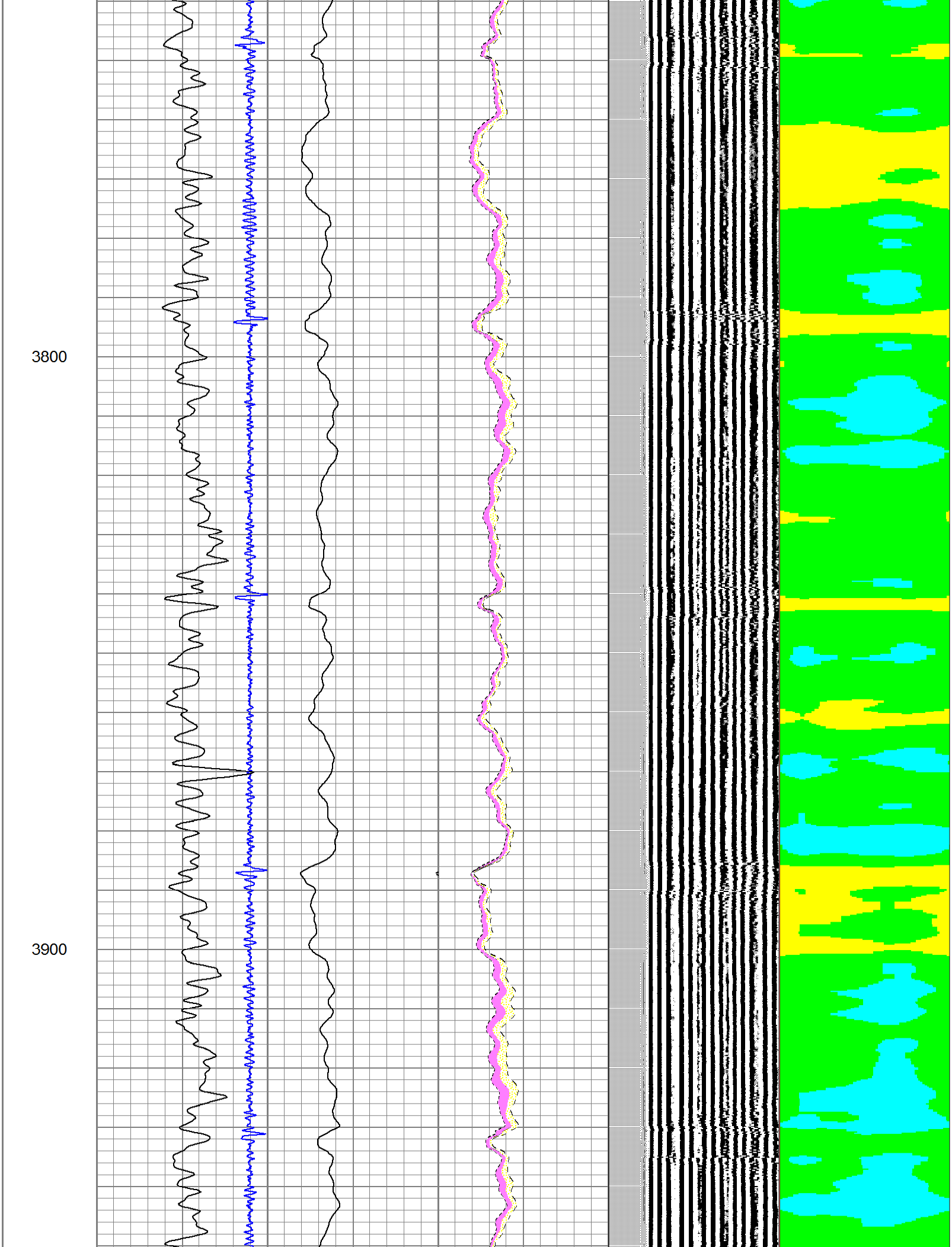
3800
3900

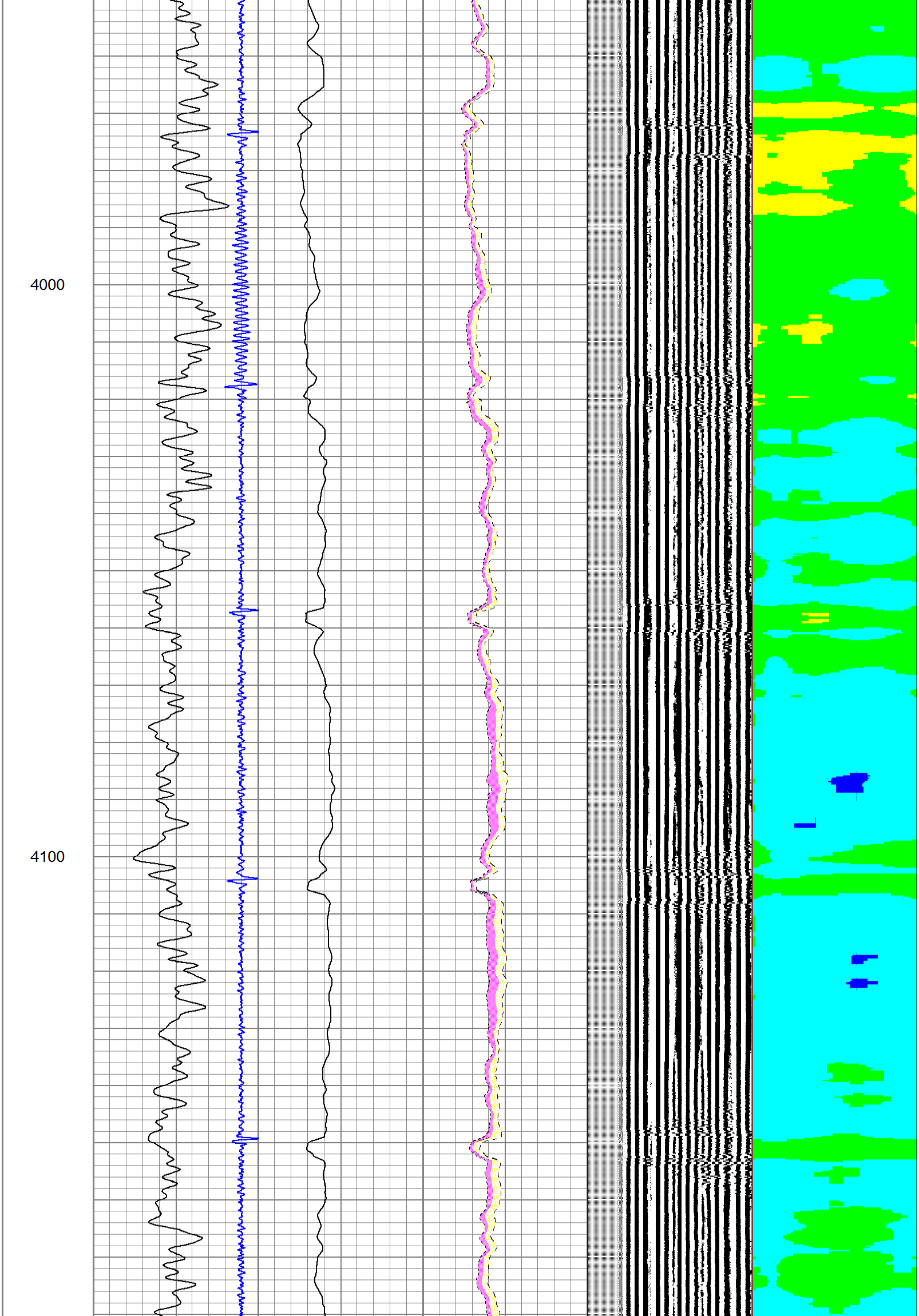
4000
4100

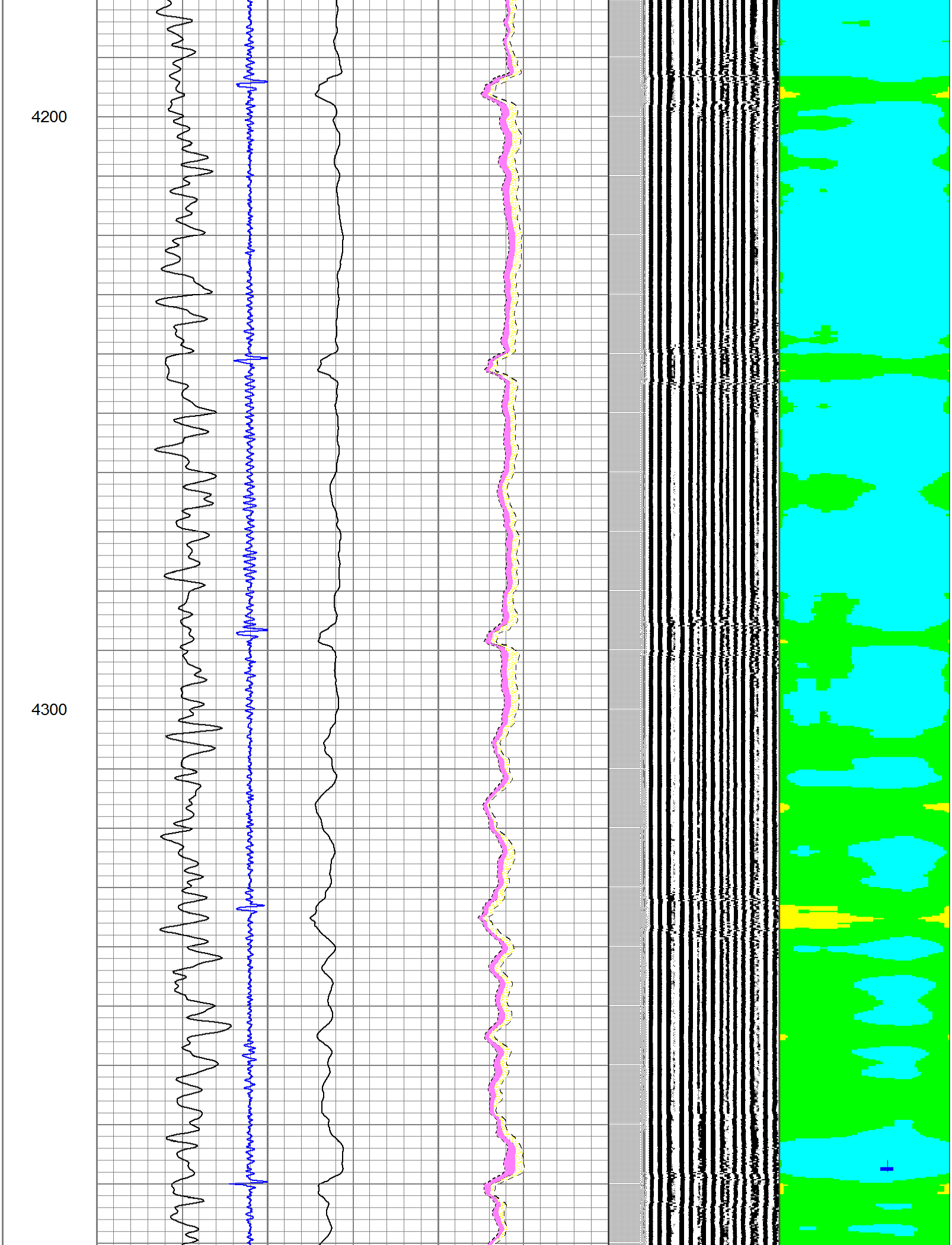
4200
4300

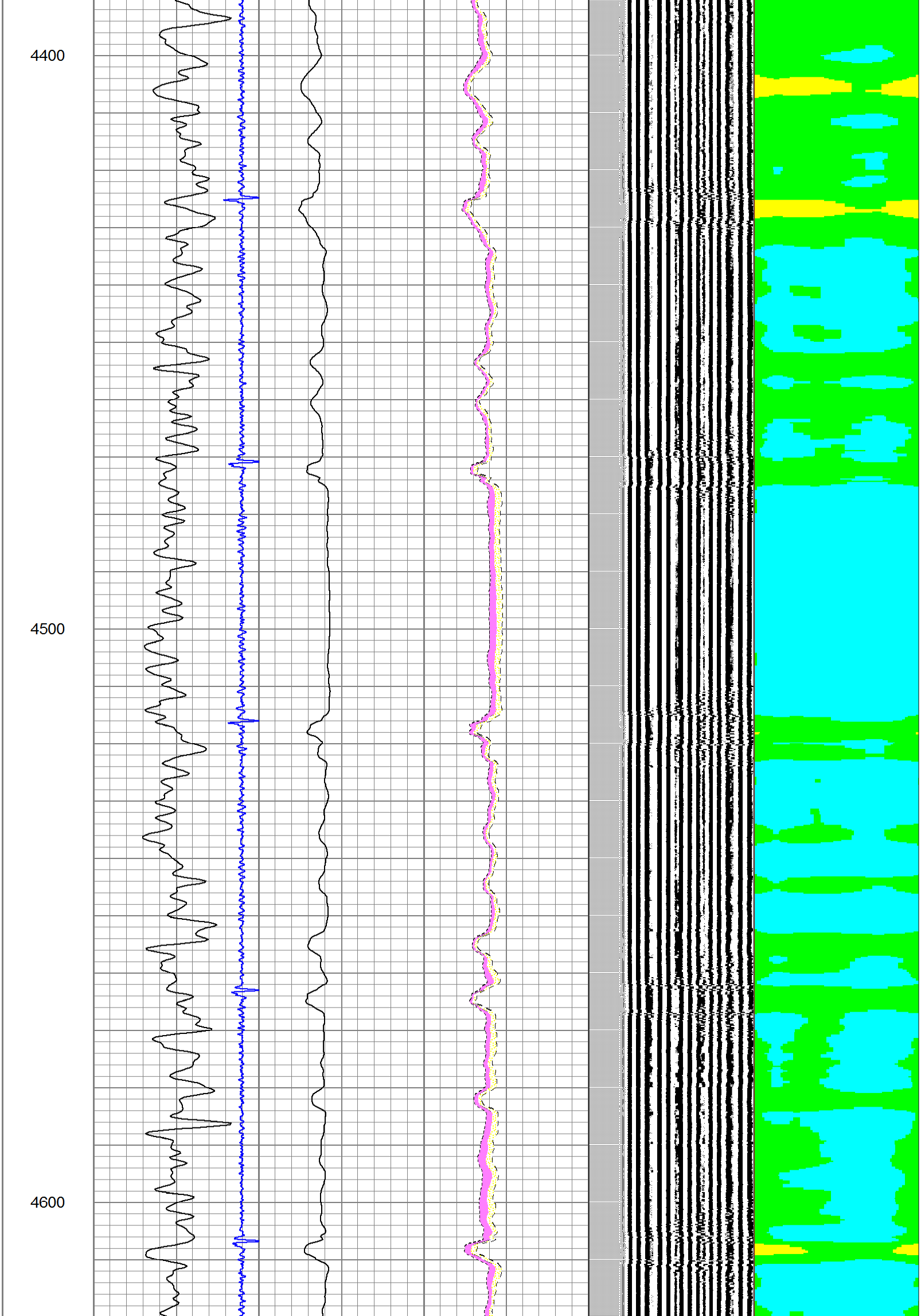
4400
4500
4600

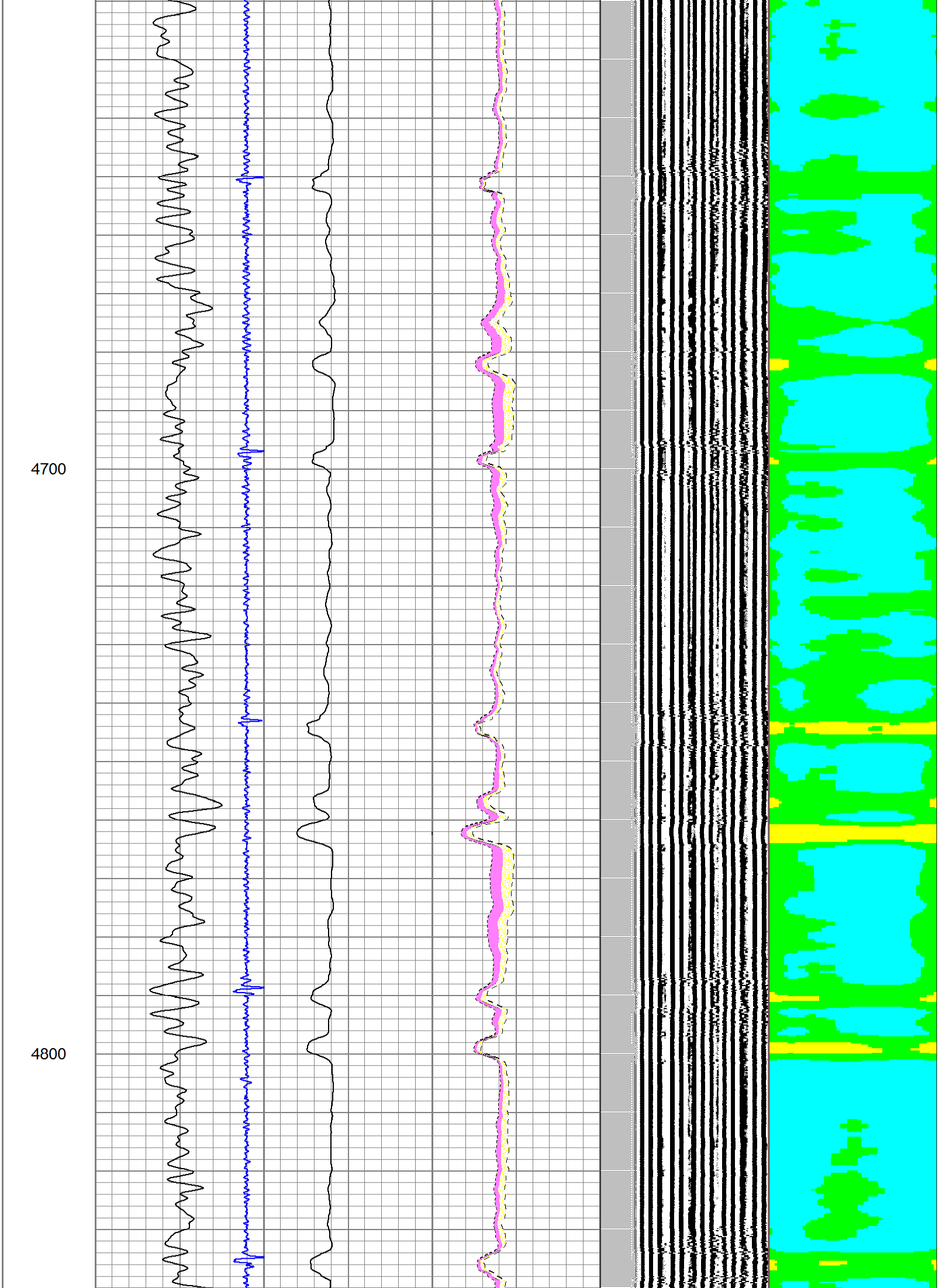
4700
4800

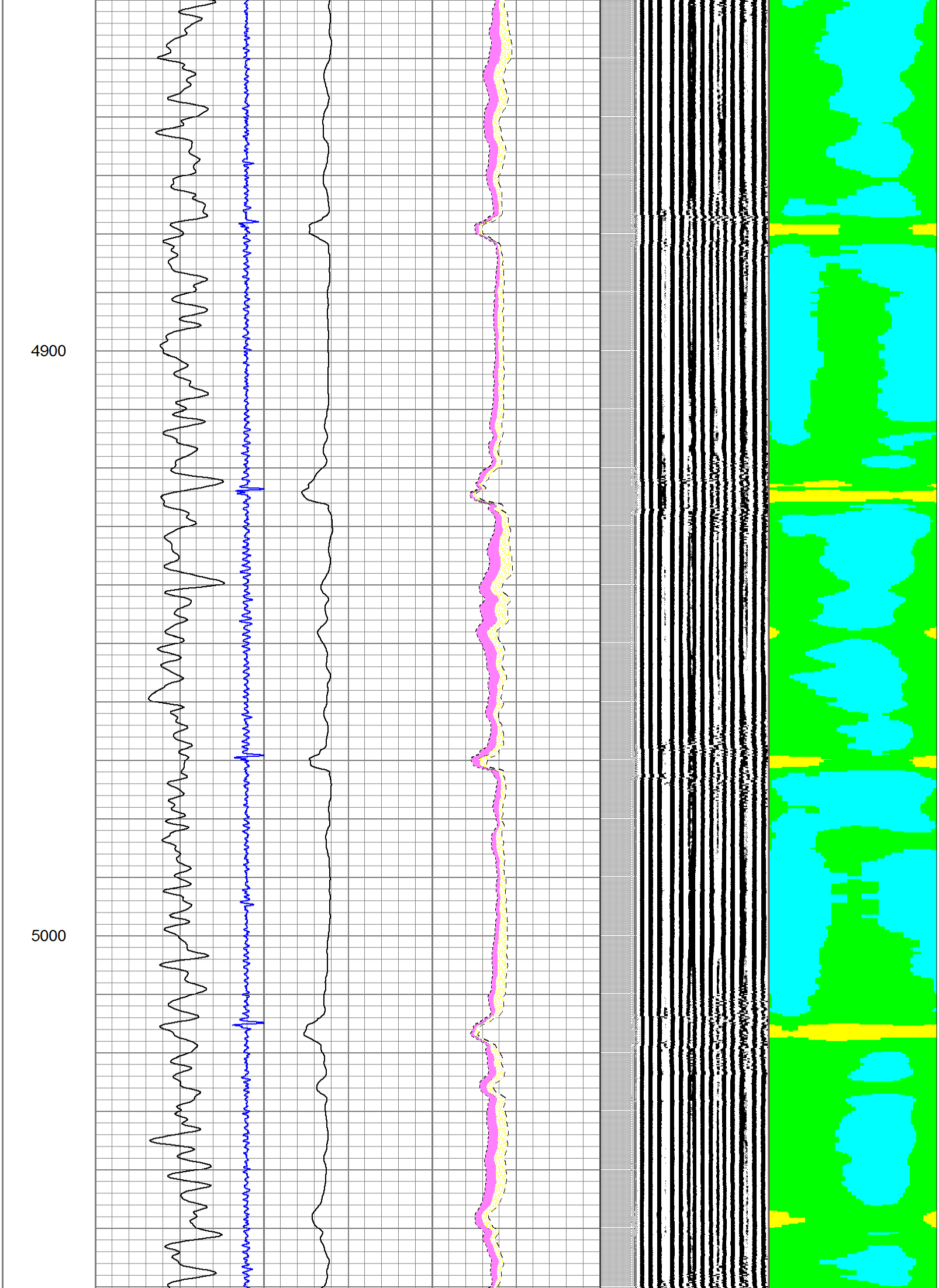
4900
5000

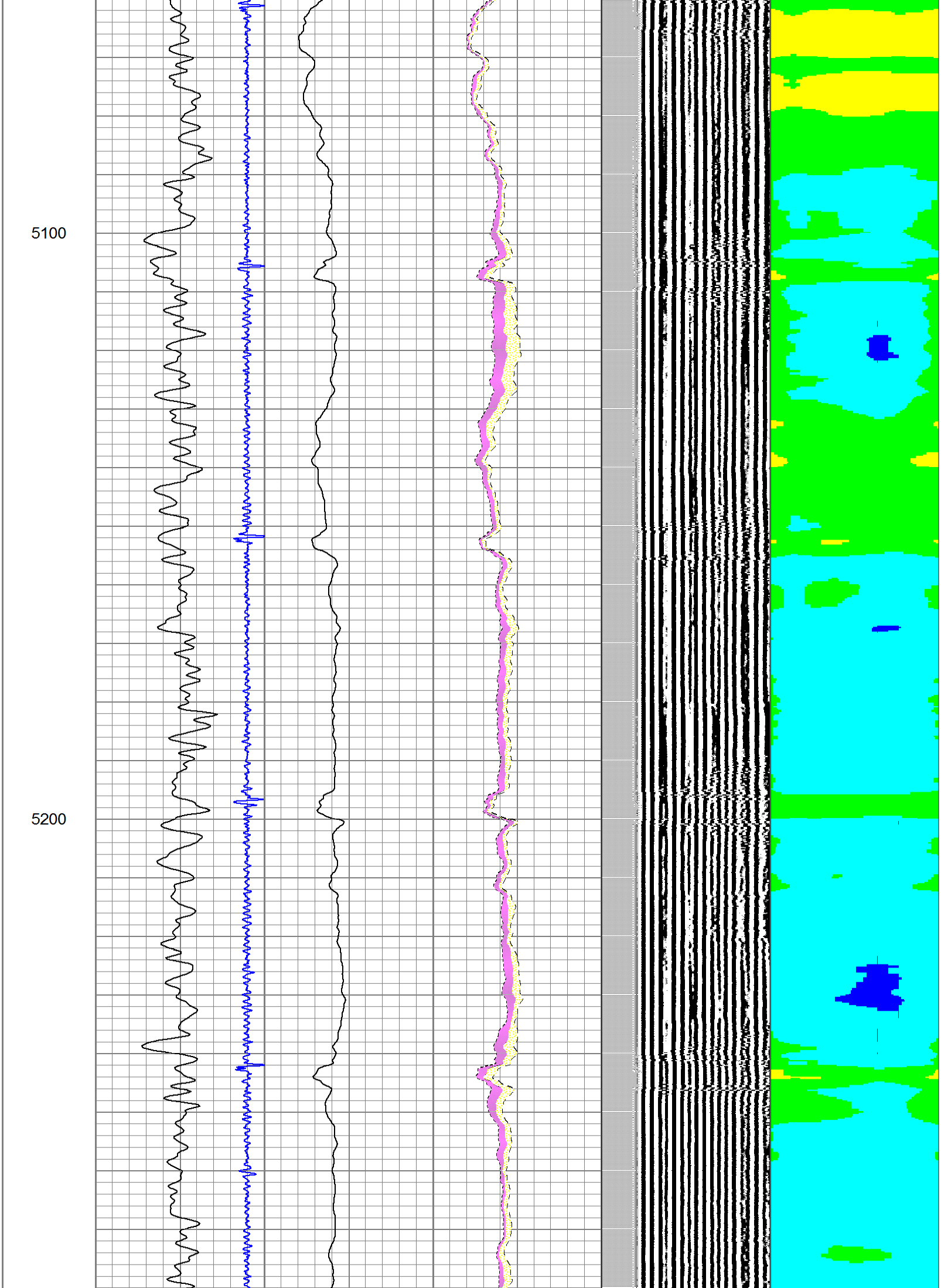
5100
5200

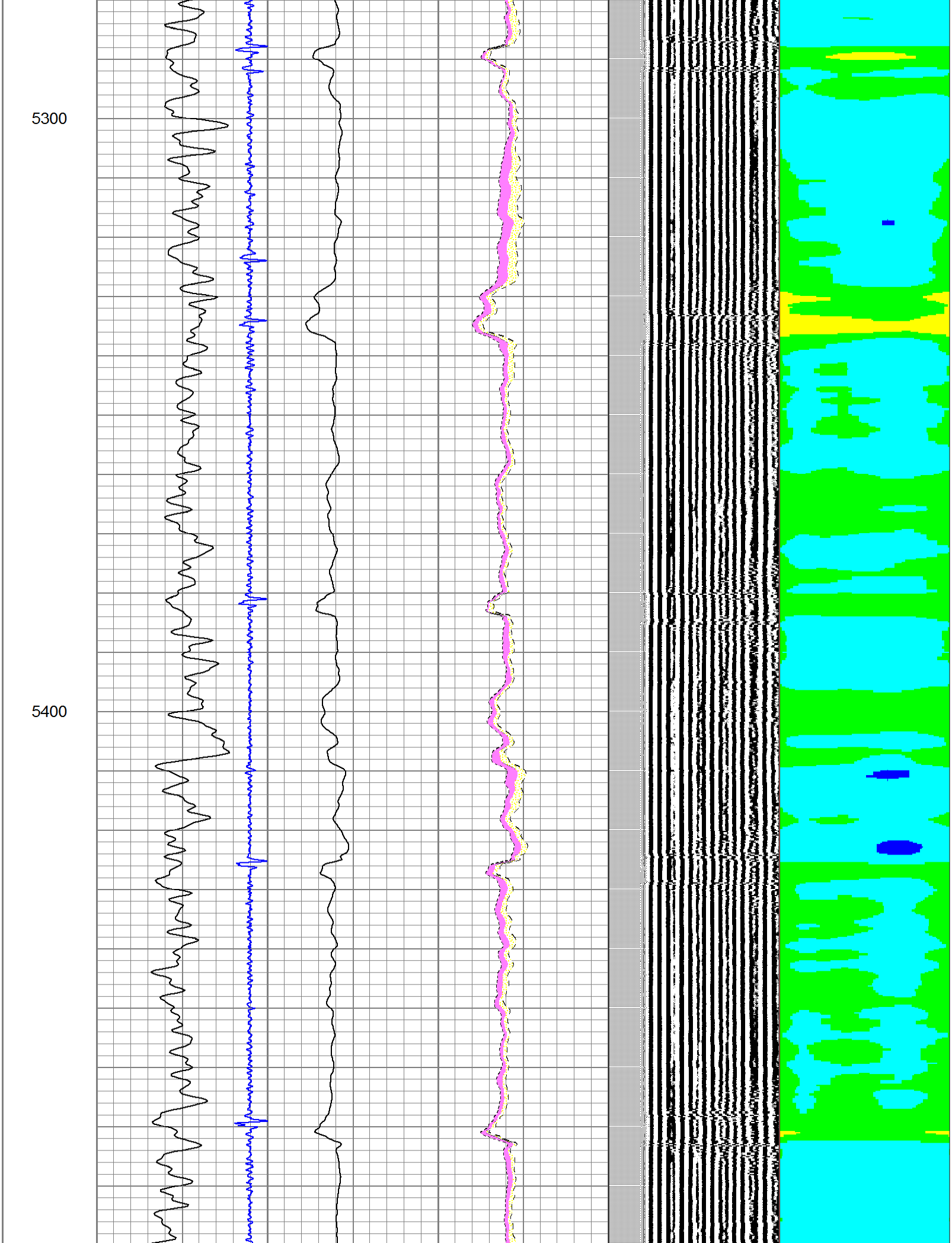
5300
5400

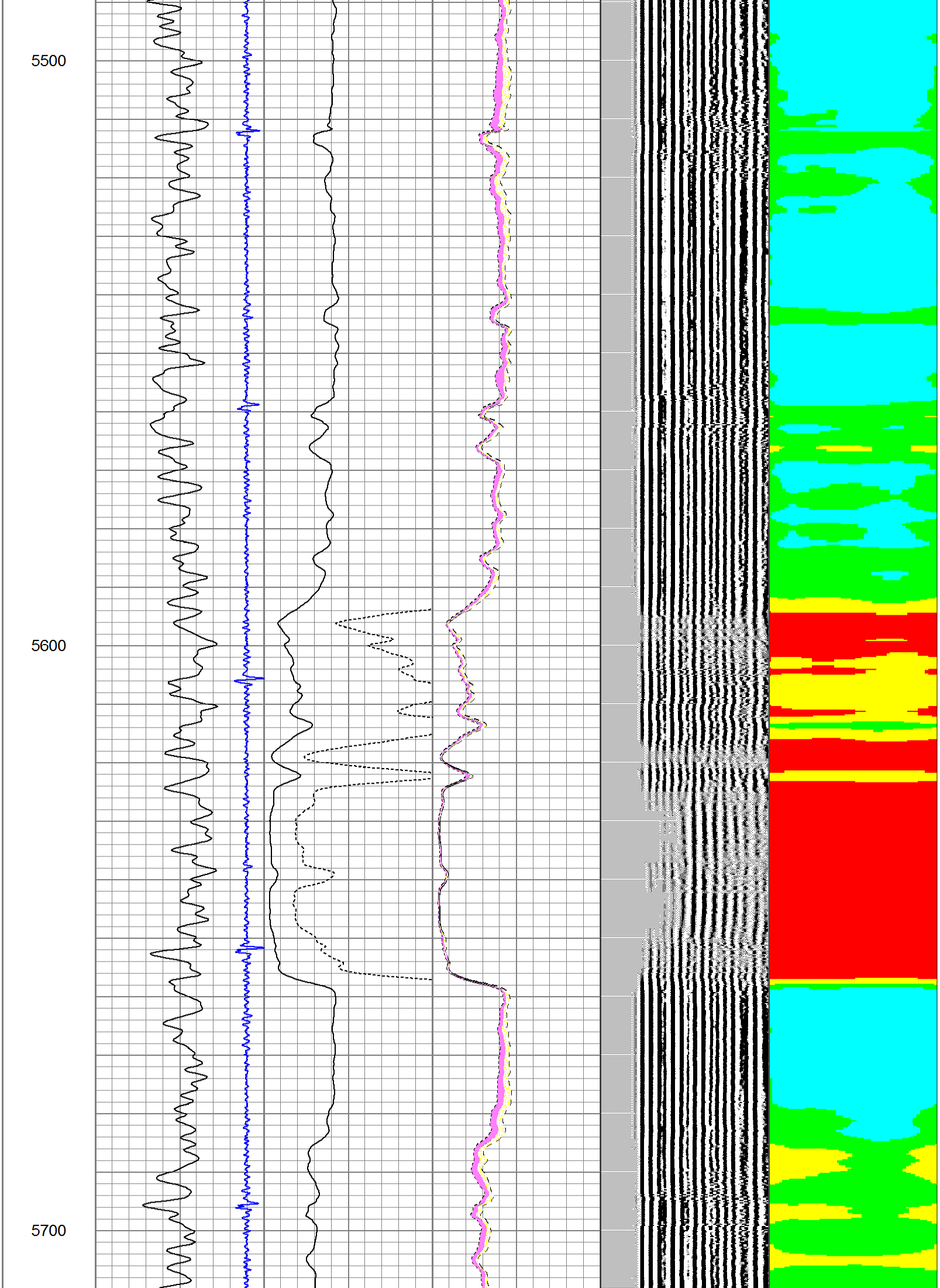
5500
5600
5700

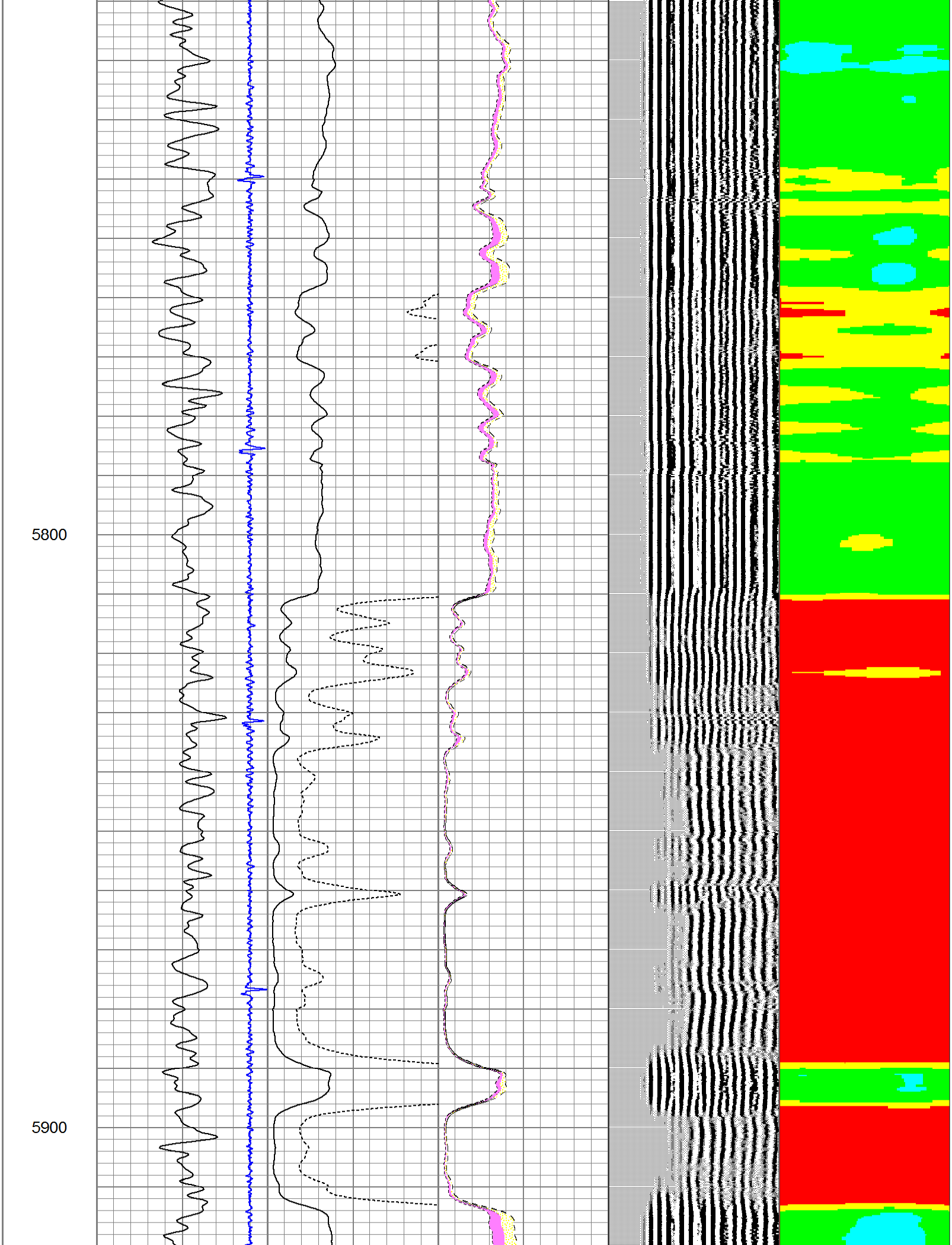
5800
5900

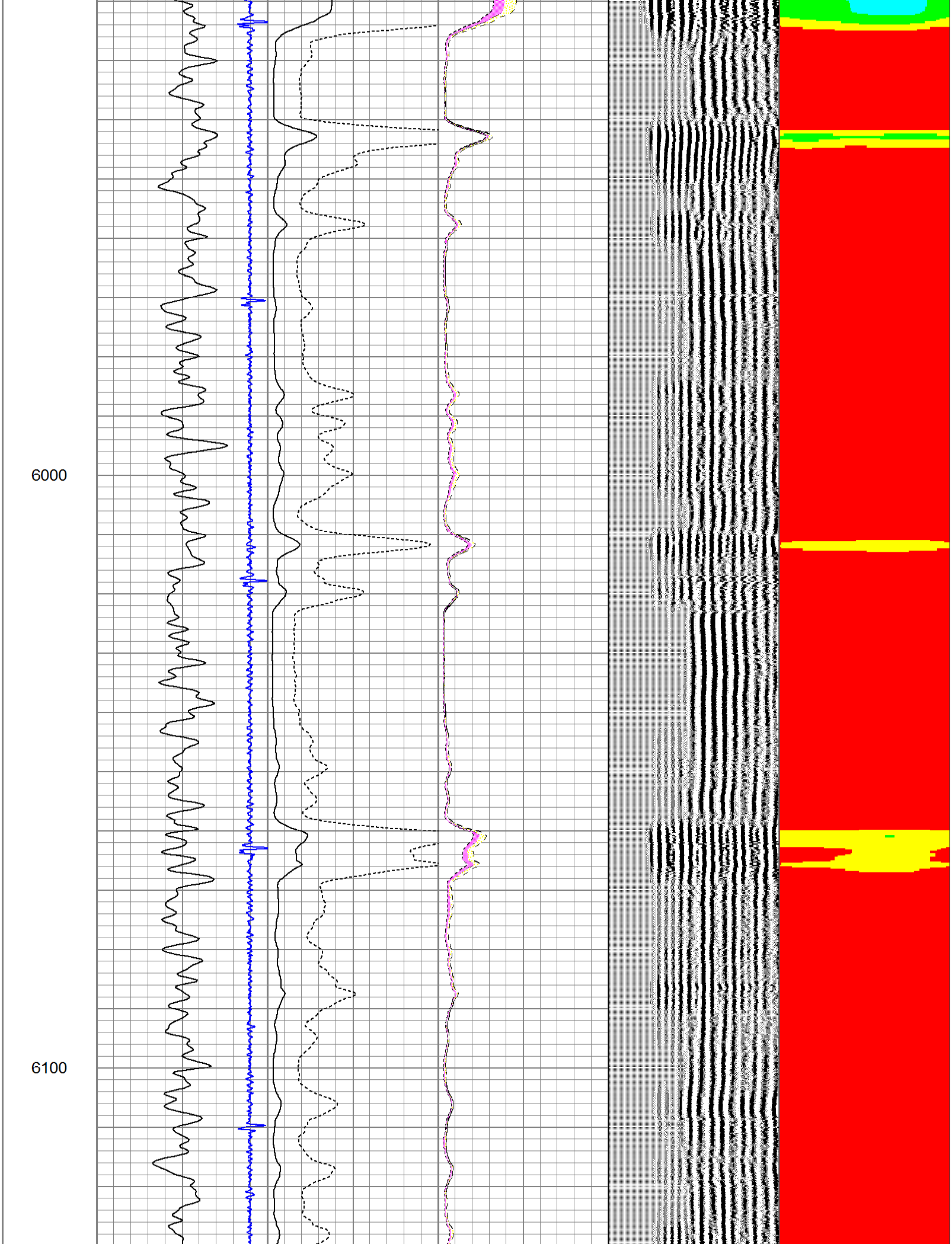
6000
6100

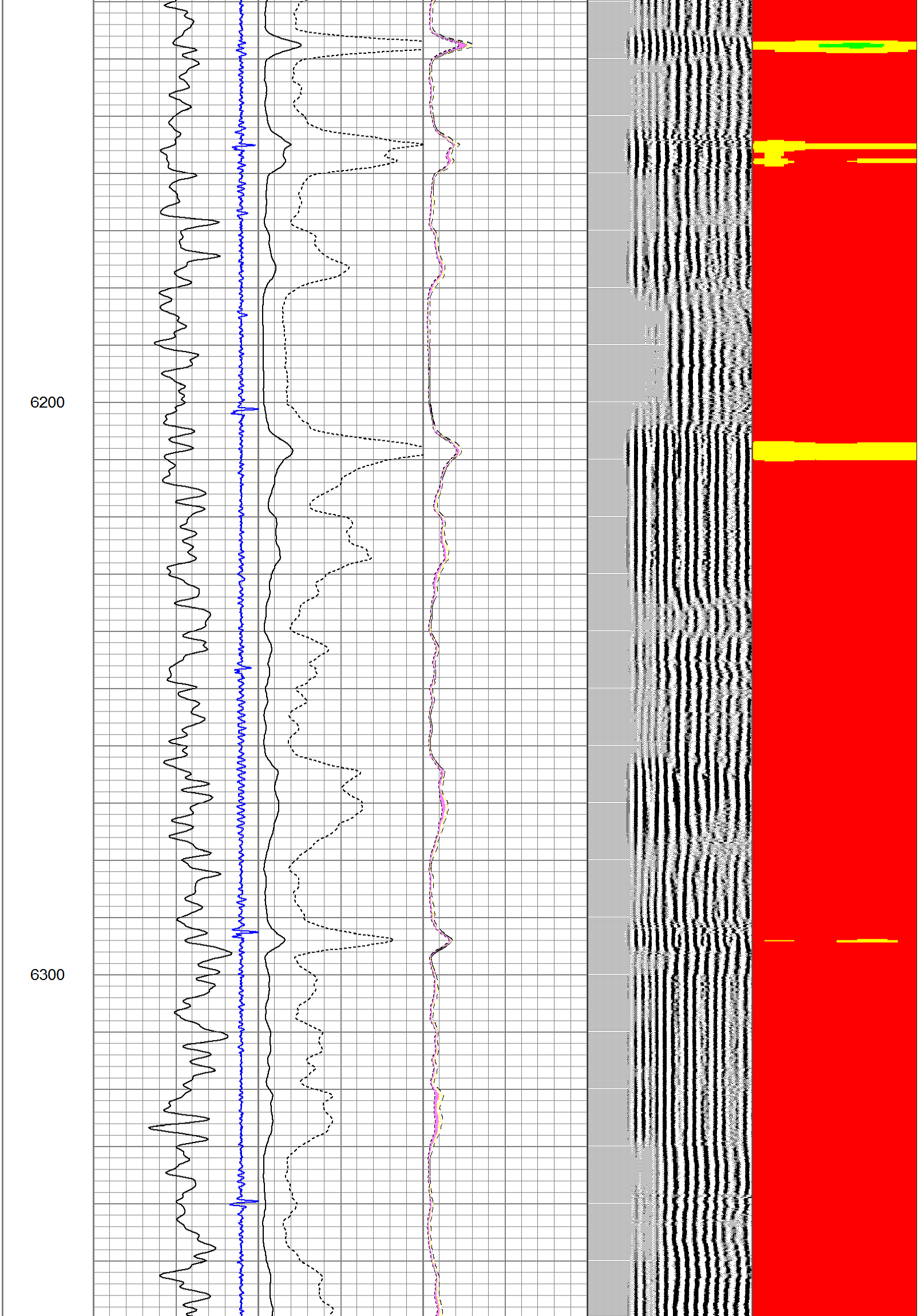
6200
6300

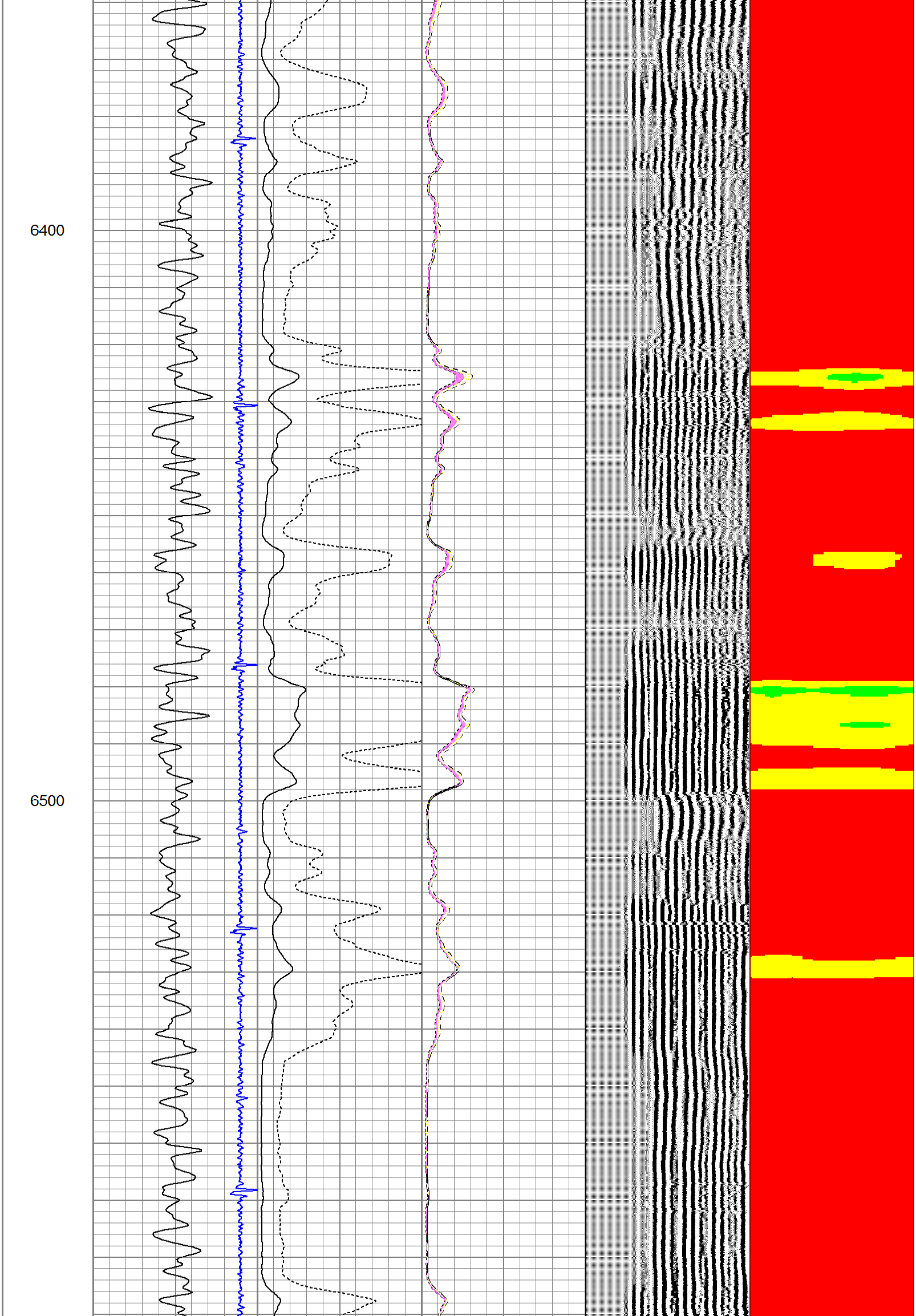
6400
6500

6600

6700

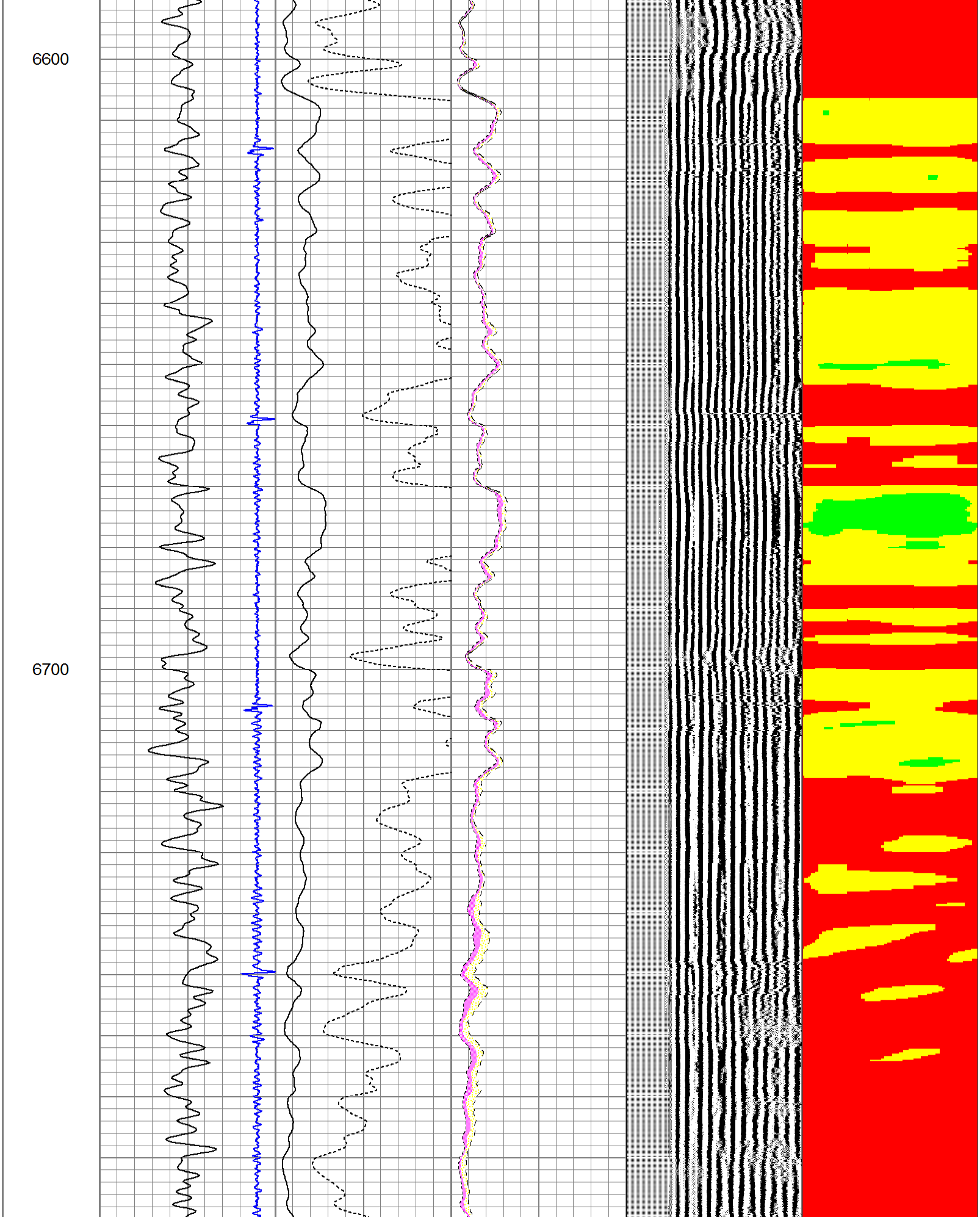

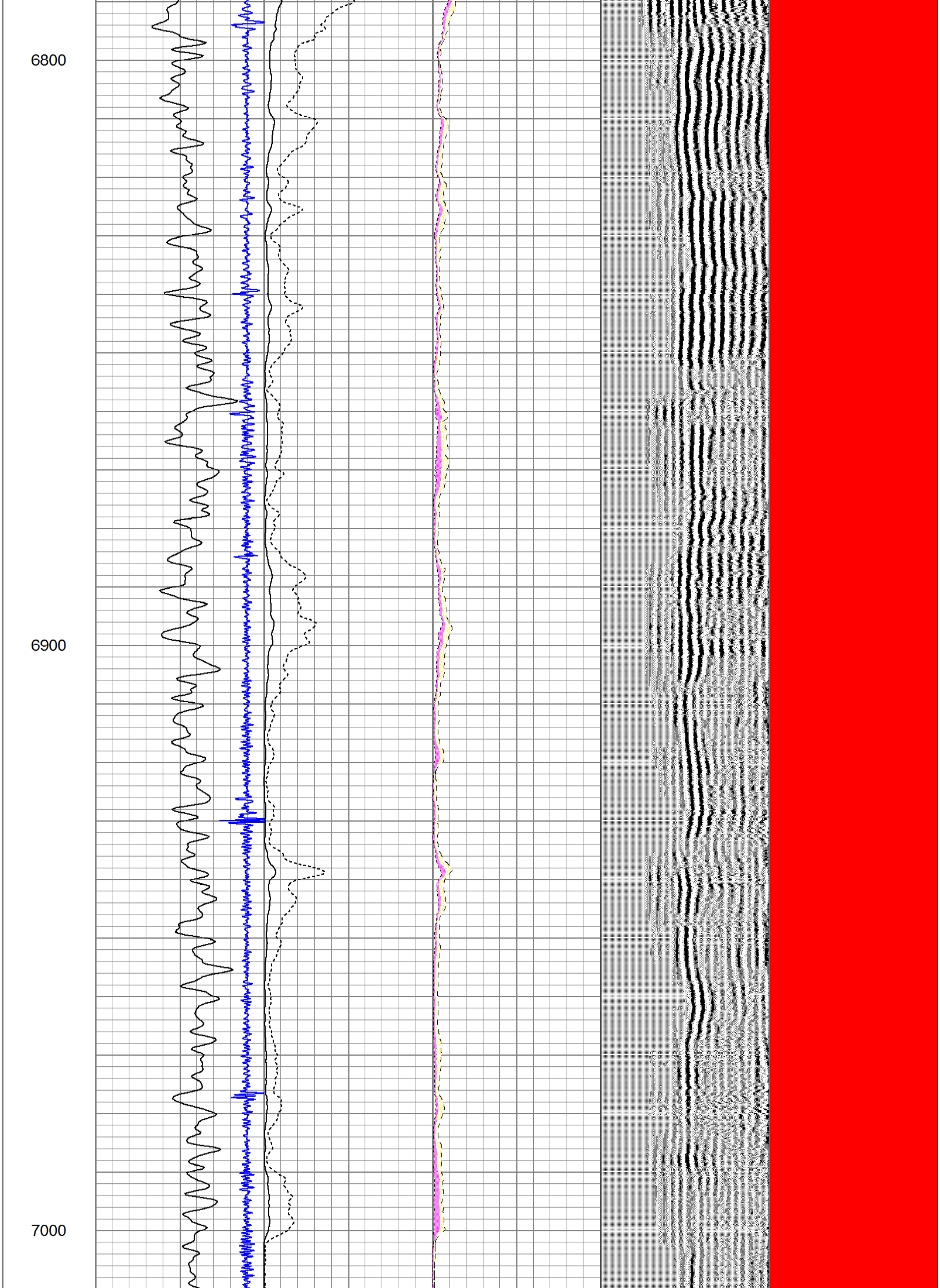
6800
6900
7000

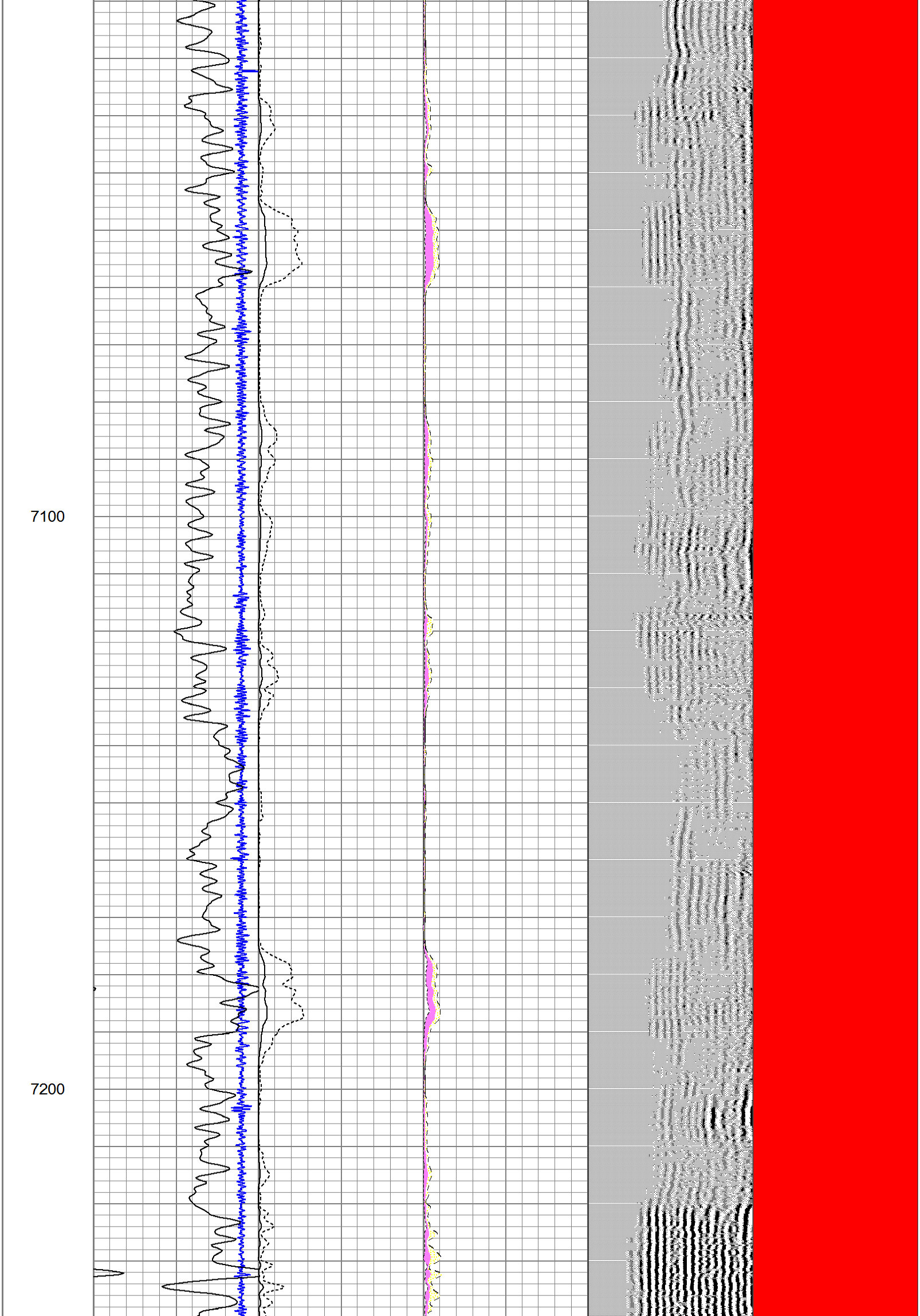
7100
7200

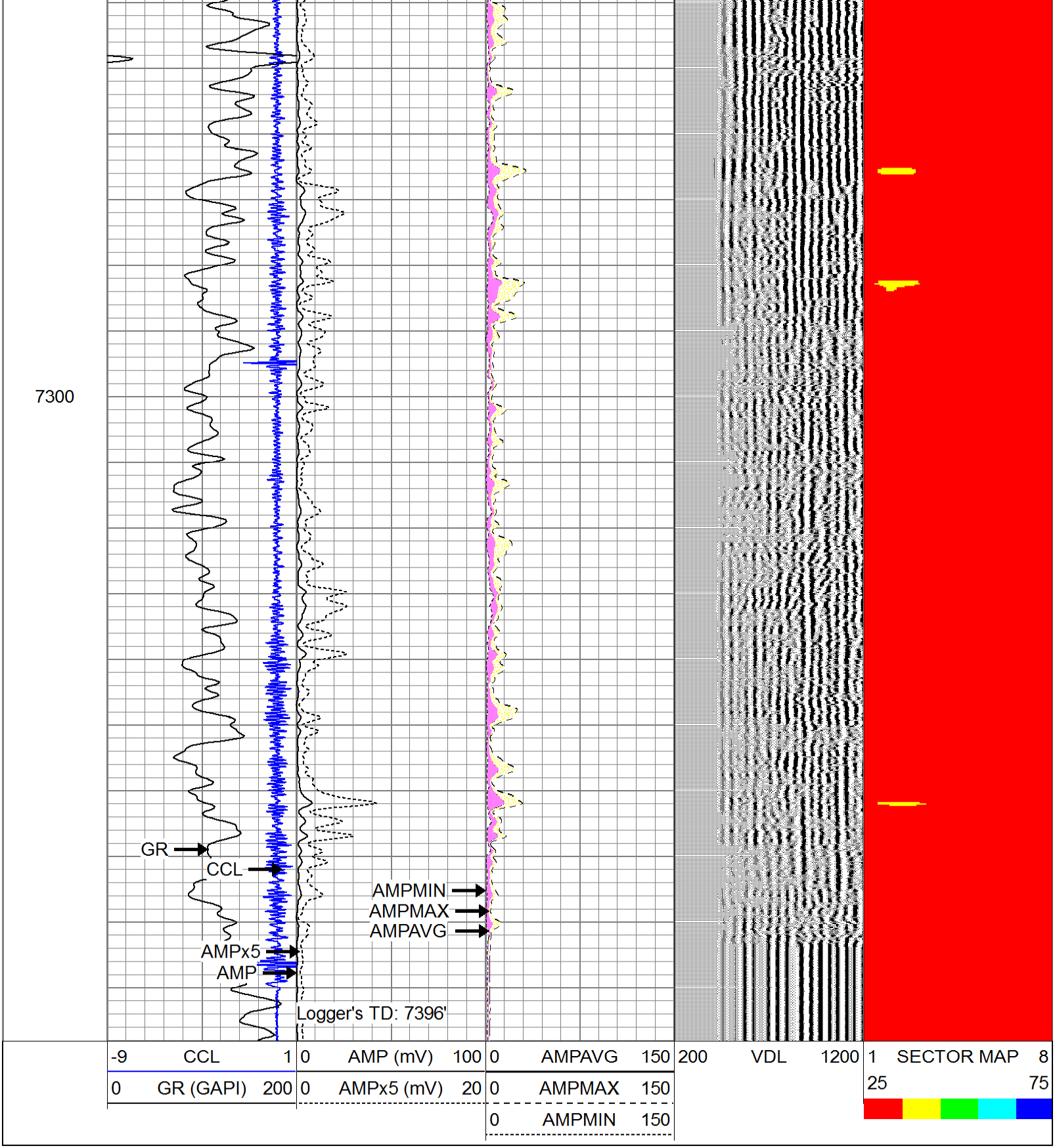
7300
GR
CCL
AMPx5
AMP
AMPMIN
AMPMAX
AMPAVG
Logger's TD: 7396'
-9 CCL 1
0 GR (GAPI) 200
0 AMP (mV) 100
0 AMPx5 (mV) 20
0 AMPAVG 150
0 AMPMAX 150
0 AMPMIN 150
200 VDL 1200
1 SECTOR MAP 8
25 75