

# Whiting Oil and Gas Corporation

Razor 10F Hydrology Map

Section 10 T10N R58W

Weld County, Colorado

1 inch = 500 feet


By: H&B Petroleum Consultants 11-13-2013



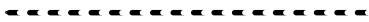
Existing Well



Proposed Well



Proposed Pad



Proposed Road

RA4301311A



1000 ft Radius

Razor 10E



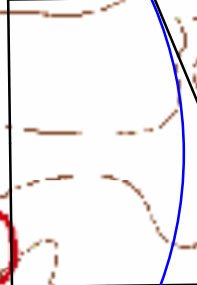
Razor 10E Pit



Razor 10F



Razor 10 Production Pad



10