



VDL CCL GAMMA-RAY CEMENT BOND LOG

Pioneer Energy Services

Company ENCANA OIL & GAS (USA) INC
Well NORTH RINN 13-9
Field WATTENBERG
County WELD State COLORADO

Company ENCANA OIL & GAS (USA) INC
Well NORTH RINN 13-9
Field WATTENBERG
County WELD
State COLORADO

Location: SHL 1170' FSL & 1133' FWL SWSW
BHL 1968' FSL & 700' FWL NMSW
SEC 9 TWP 2N RGE 68W
Permanent Datum GL Elevation 4866'
Log Measured From KB
Drilling Measured From KB
Other Services
API #: 05123338920000
Elevation K.B. 4879'
D.F. 4879'
G.L. 4866'

Date

Run Number ONE 8/8/13

Depth Driller 8092'

Depth Logger 8072'

Bottom Logged Interval 8060'

Top Log Interval 2600'

Open Hole Size 7 7/8"

Type Fluid WATER

Density / Viscosity NA

Max. Recorded Temp. 224 DEG. F

Estimated Cement Top 2870'

Time Well Ready NA

Time Logger on Bottom NA

Equipment Number 1

Location FT MORGAN

Recorded By TODD YOUNG

Witnessed By TOM MAJORS

Run Number Borehole Record Bit From To Size Weight From To

Casing Record Surface String Size Wgt/Ft Top Bottom

Prot. String 4.5" 11.6# SURFACE TD

Production String

Liner

<<< Fold Here >>>


All interpretations are opinions based on inferences from electrical or other measurements and we cannot and do not guarantee the accuracy or correctness of any interpretation, and we shall not, except in the case of gross or willful negligence on our part, be liable or responsible for any loss, costs, damages, or expenses incurred or sustained by anyone resulting from any interpretation made by any of our officers, agents or employees. These interpretations are also subject to our general terms and conditions set out in our current Price Schedule.

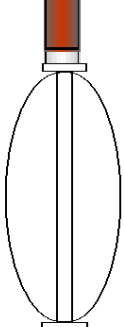

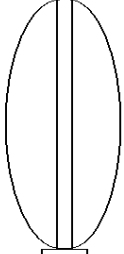
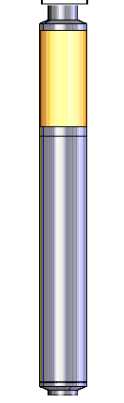
Comments

SO # 2-204237

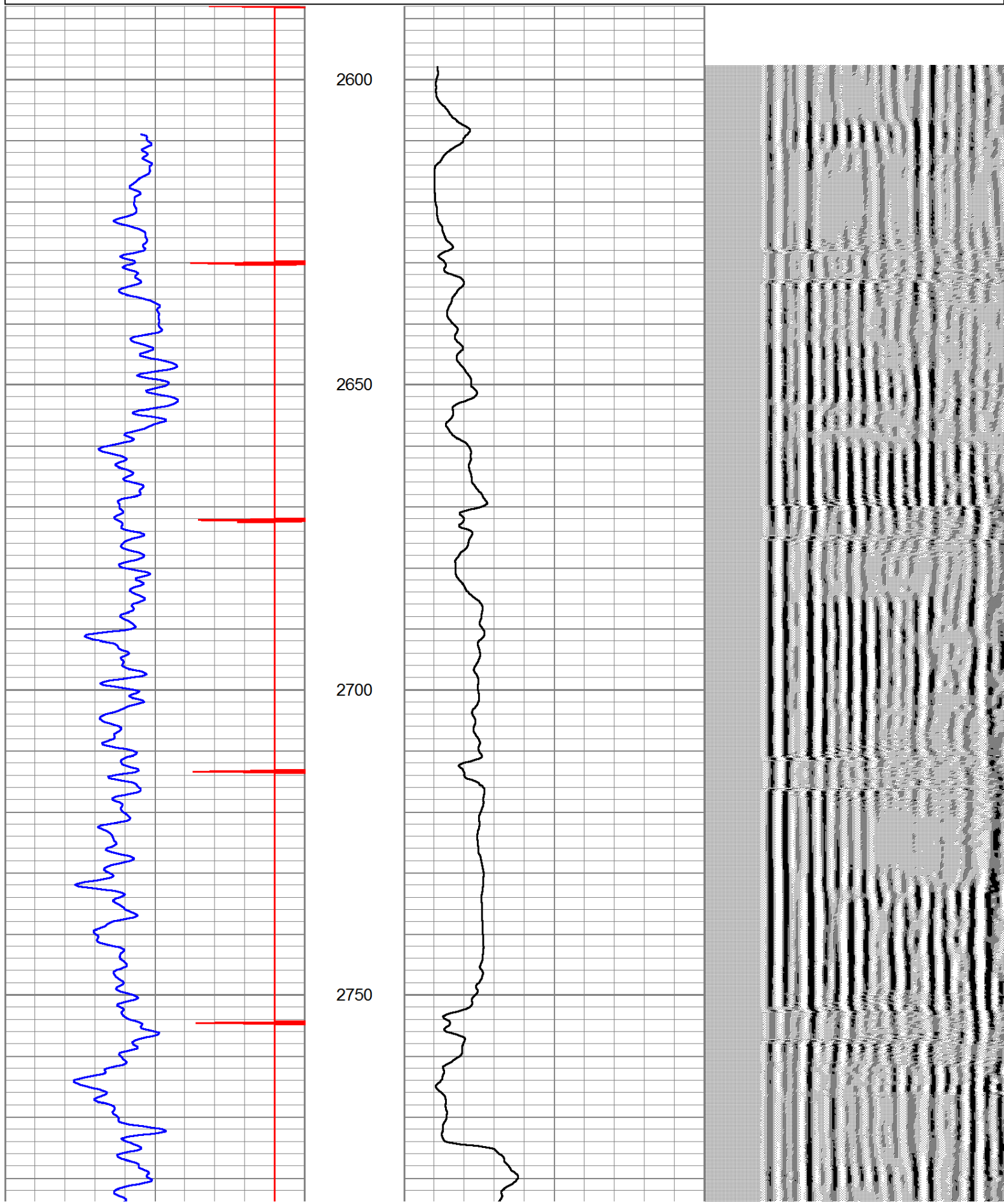
LOG CORRELATED TO PES OPEN HOLE LOG
DATED 7/27/13

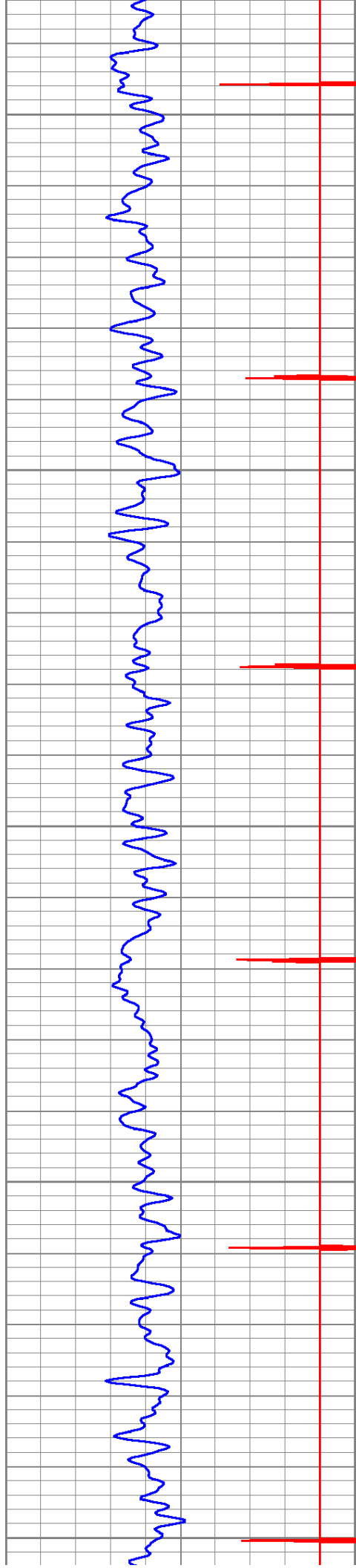
THANK YOU FOR USING
PIONEER ENERGY SERVICES

Sensor	Offset (ft)	Schematic	Description	Len (ft)	OD (in)	Wt (lb)
CCL	19.98		CCL-titan01 (01t)	1.92	2.75	

				SDSCENT Centralizer for testing	3.00	3.25	20.00
WVF3	11.58						
WVF5	10.58			CBL-Probe (050215) 2.75 digital probe	8.75	2.75	106.50
				SDSCENT Centralizer for testing	3.00	3.25	20.00
GR	1.13			GR-probe 2.75 (51013) PROBE_GCT	4.33	2.75	100.00
Dataset: north rinn 13-9.db: field/well/run1/pass3 Total Length: 21.00 ft Total Weight: 246.50 lb O.D. 3.25 in							

9	Collar Locator	-1	0	Amplified Amplitude (mV)	10	200	Variable Density	1200
0	Gamma Ray (GAPI)	300	0	Amplitude (mV)	100			





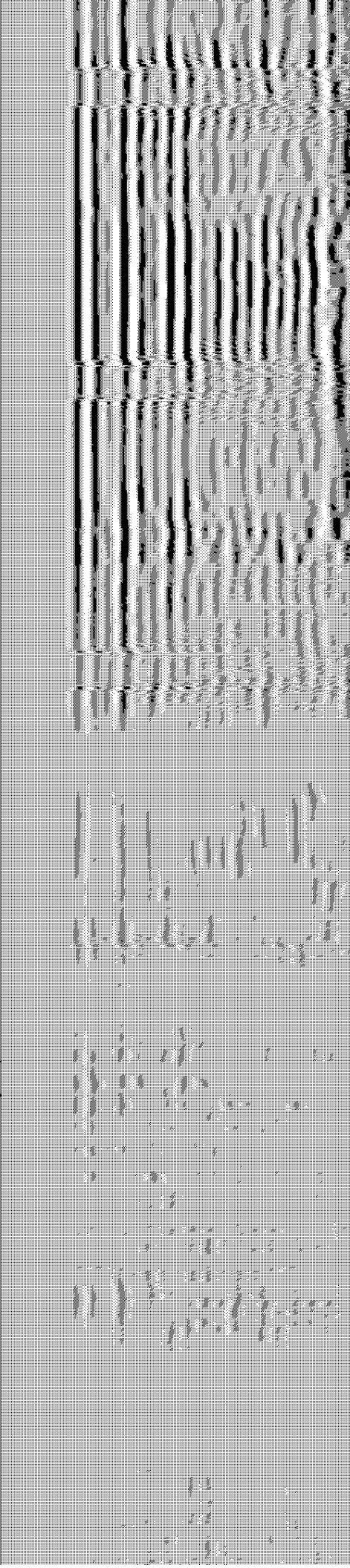
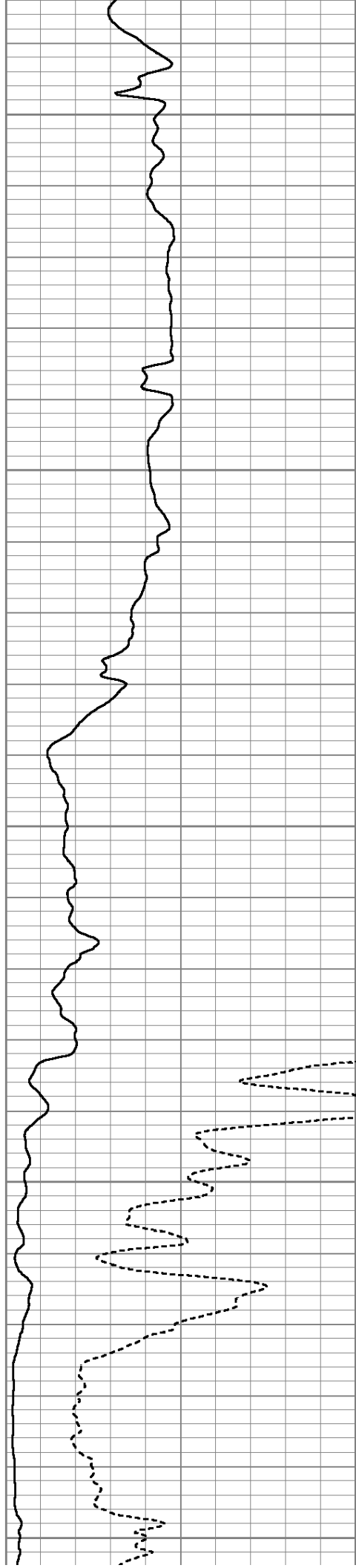
2800


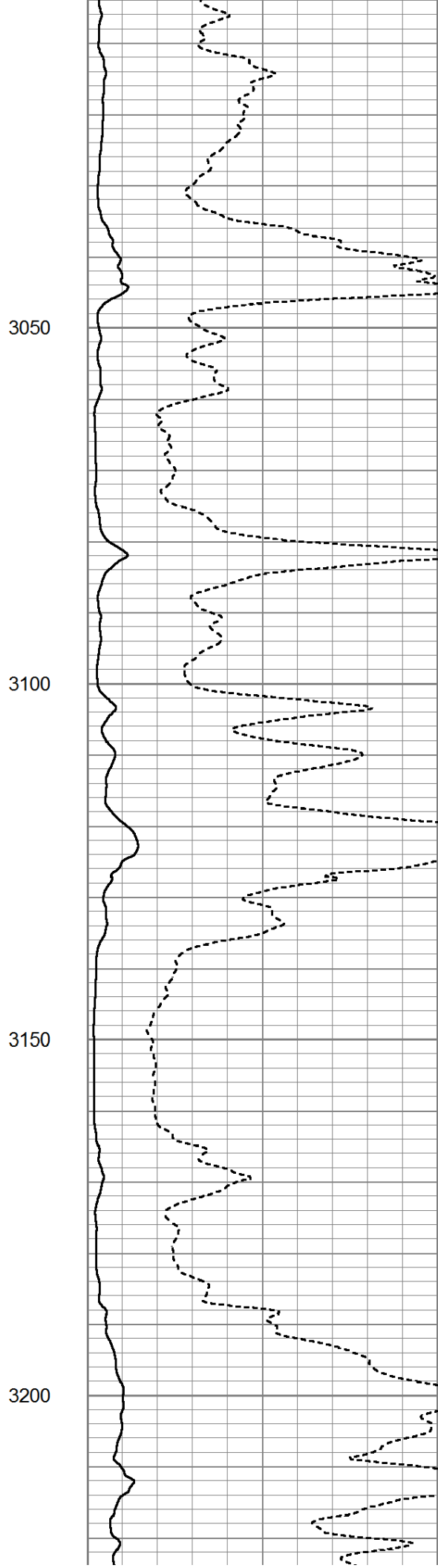
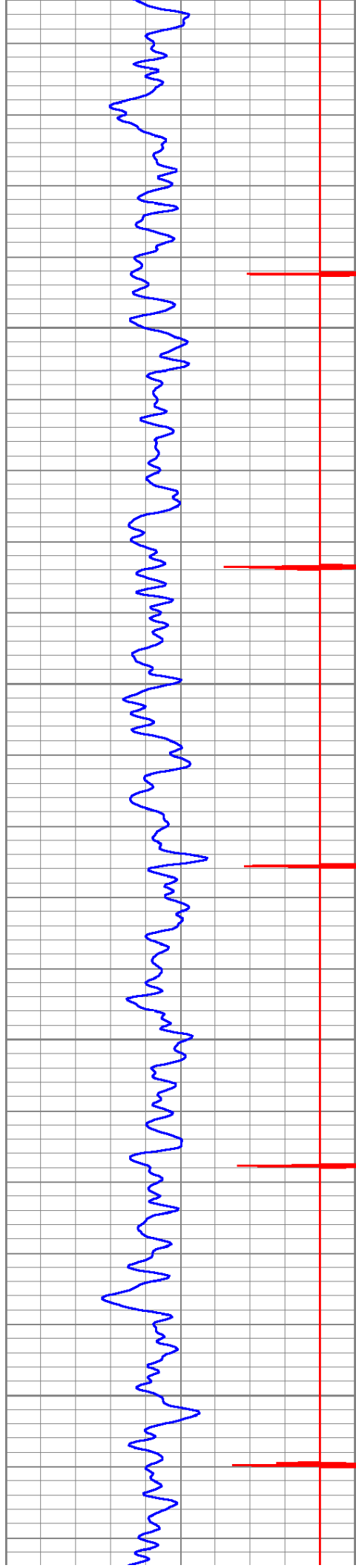
2850

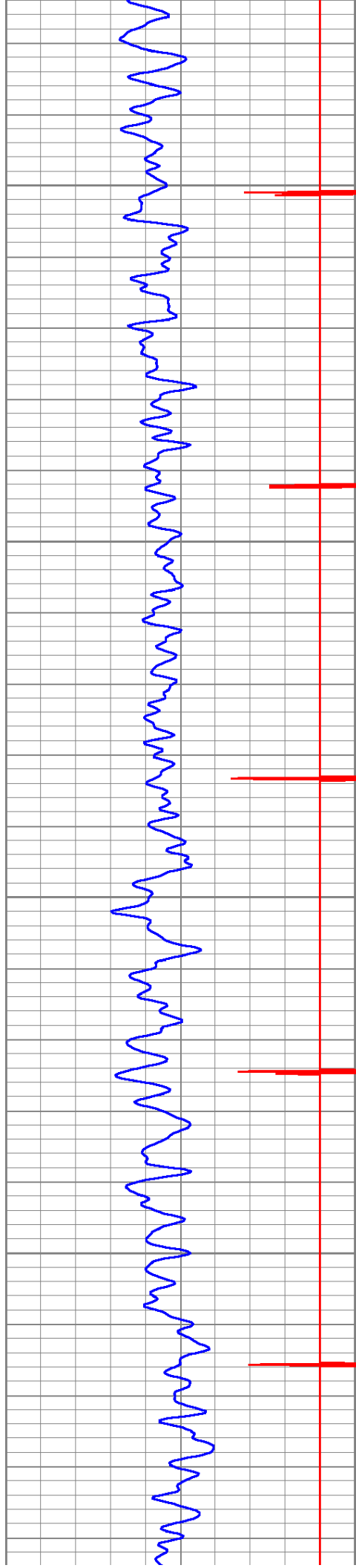
2900

2950

3000






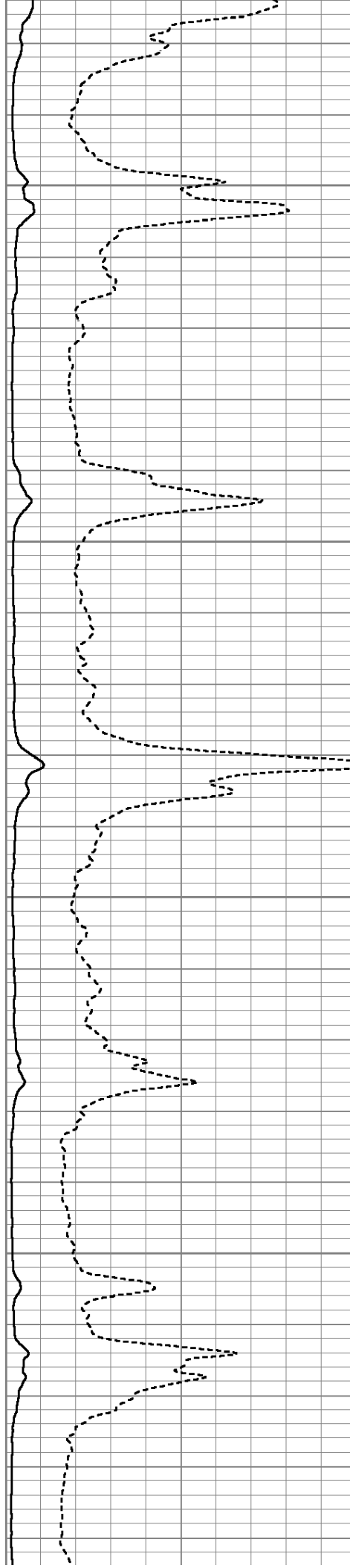


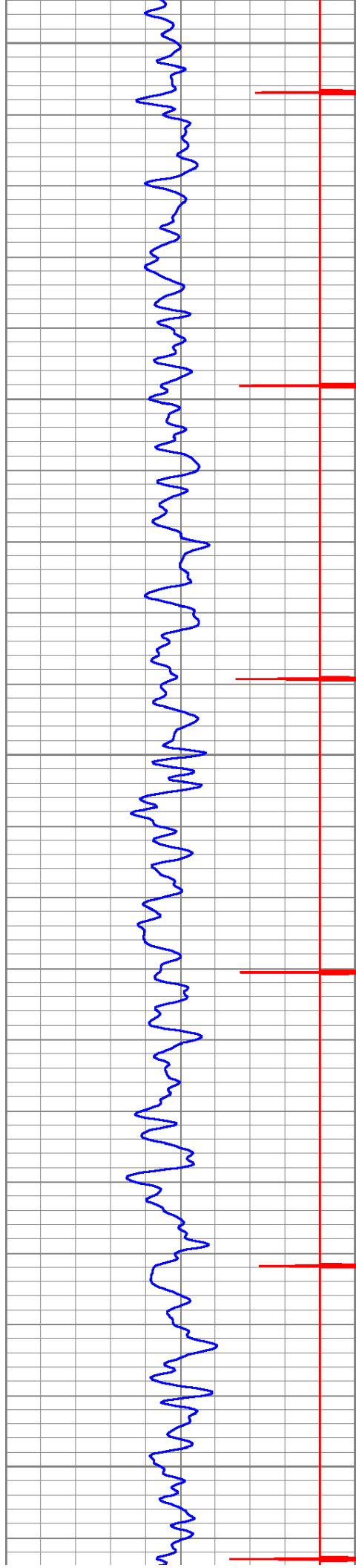
3250

3300

3350

3400






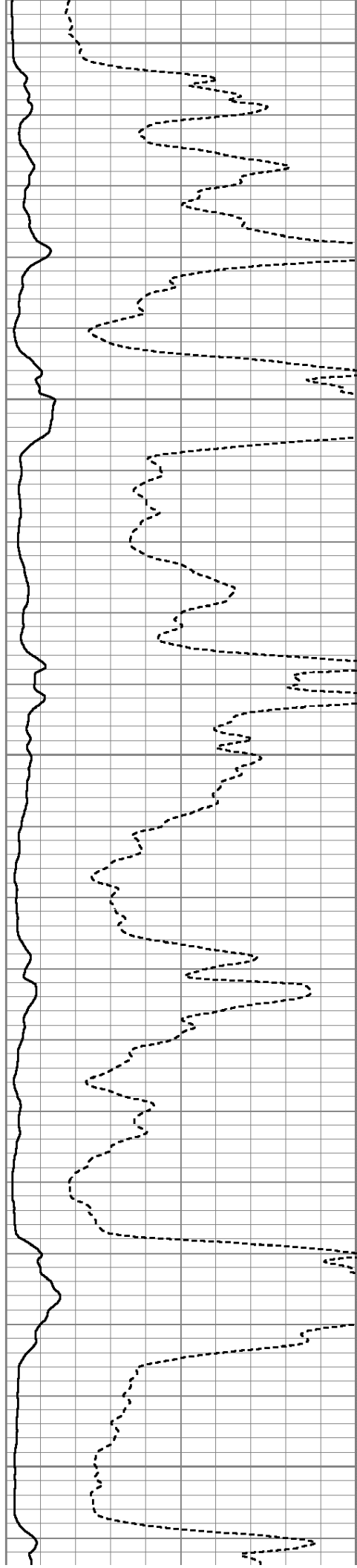
3450

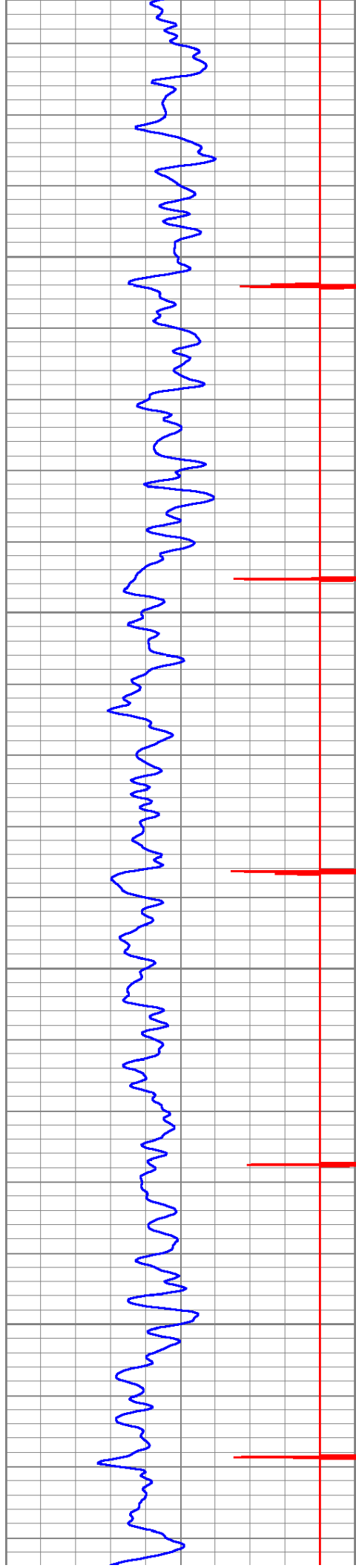
3500

3550

3600

3650



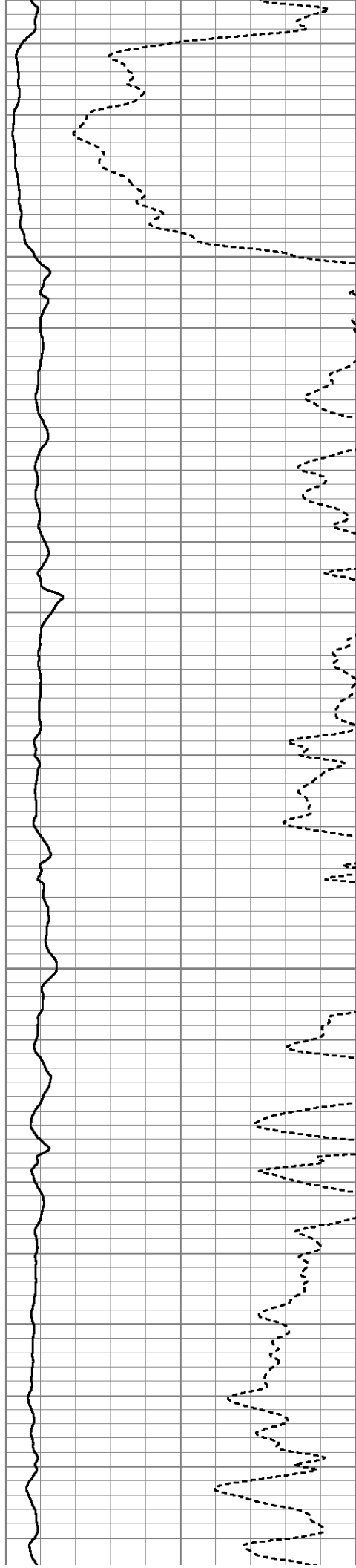


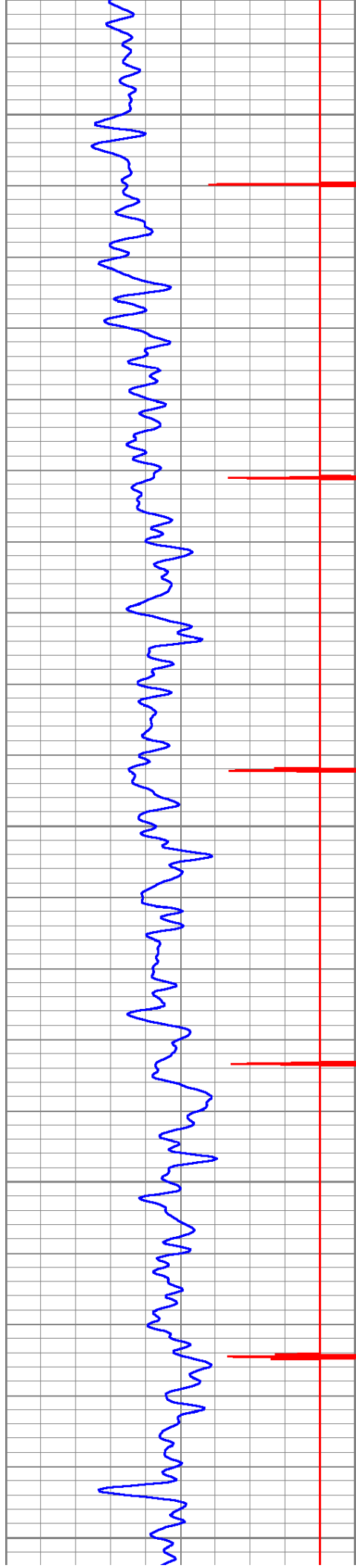
3700

3750

3800

3850






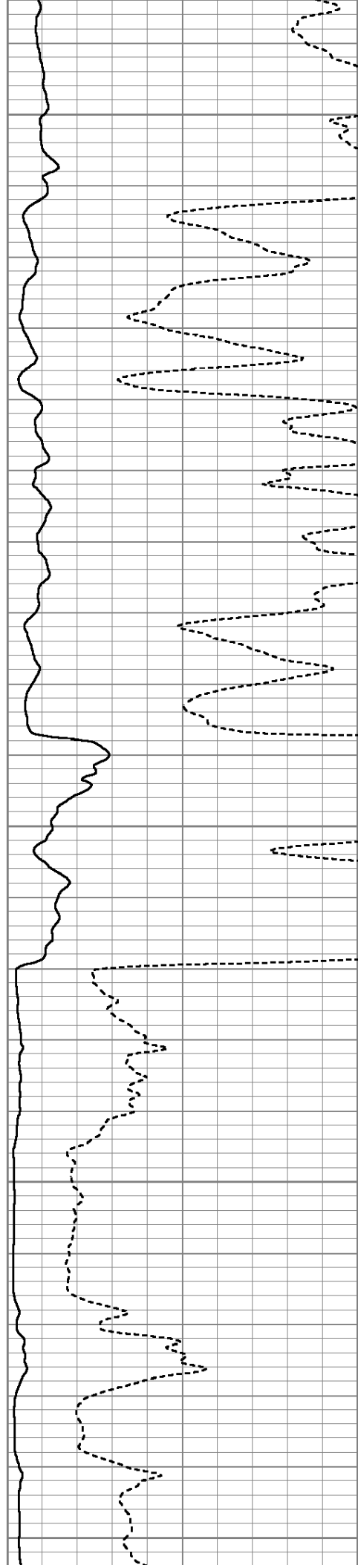
3900

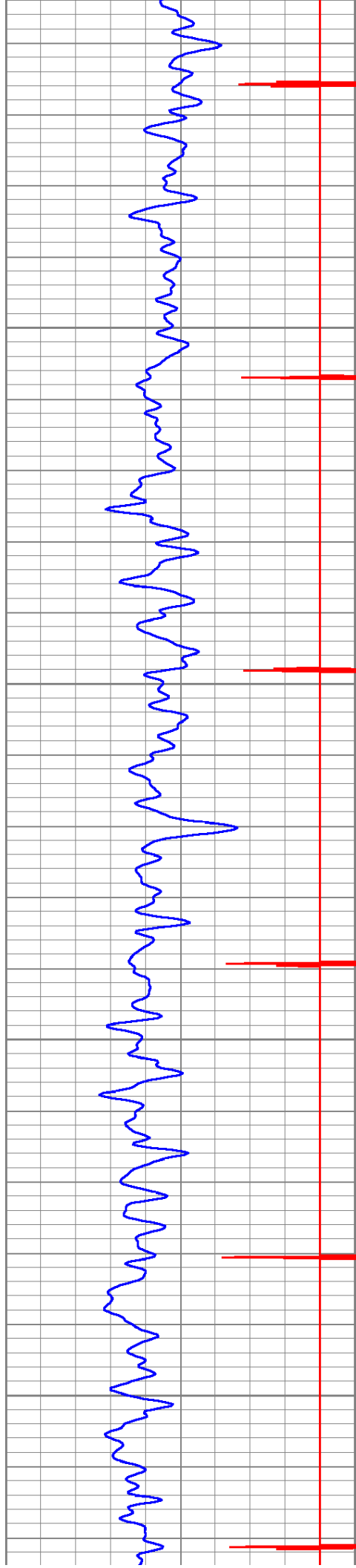
3950

4000

4050

4100




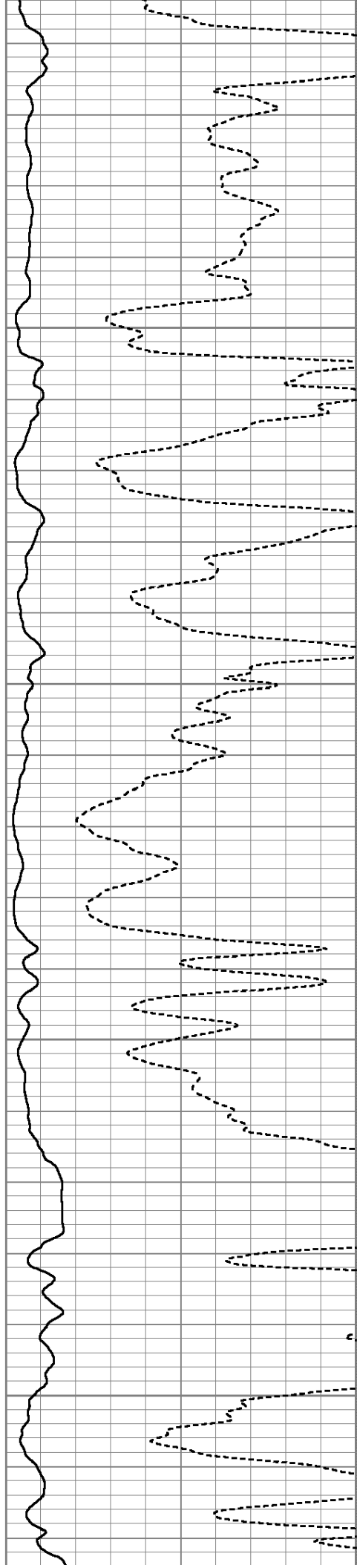


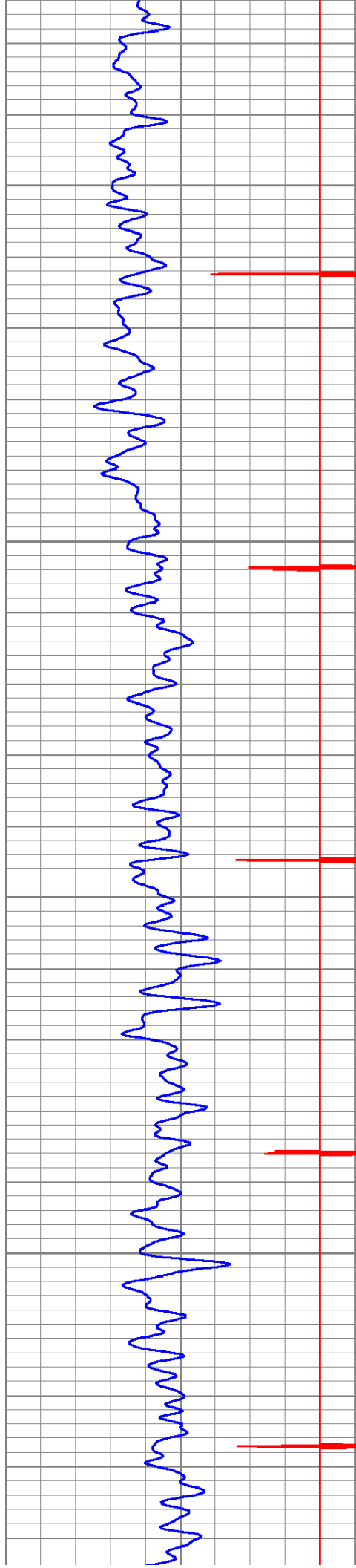
4150

4200

4250

4300



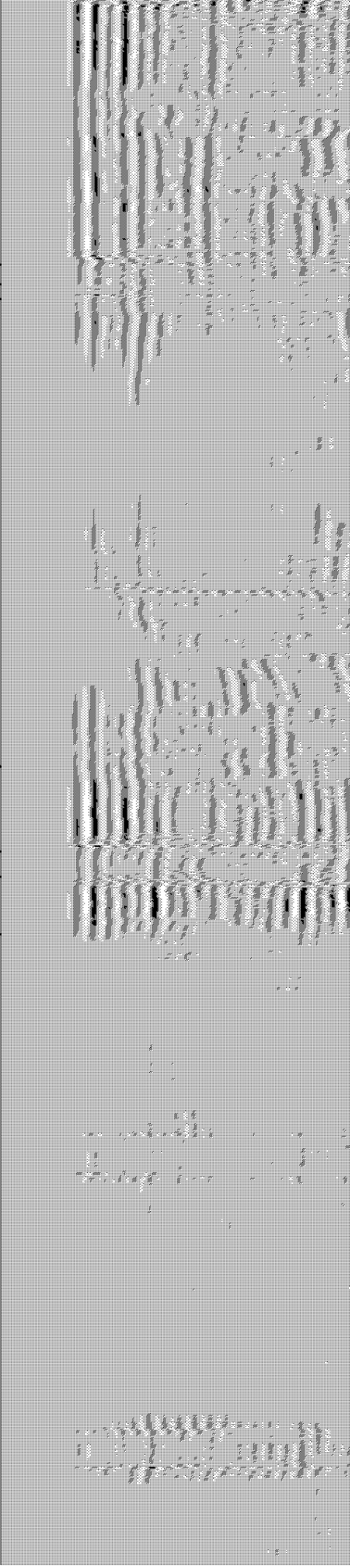
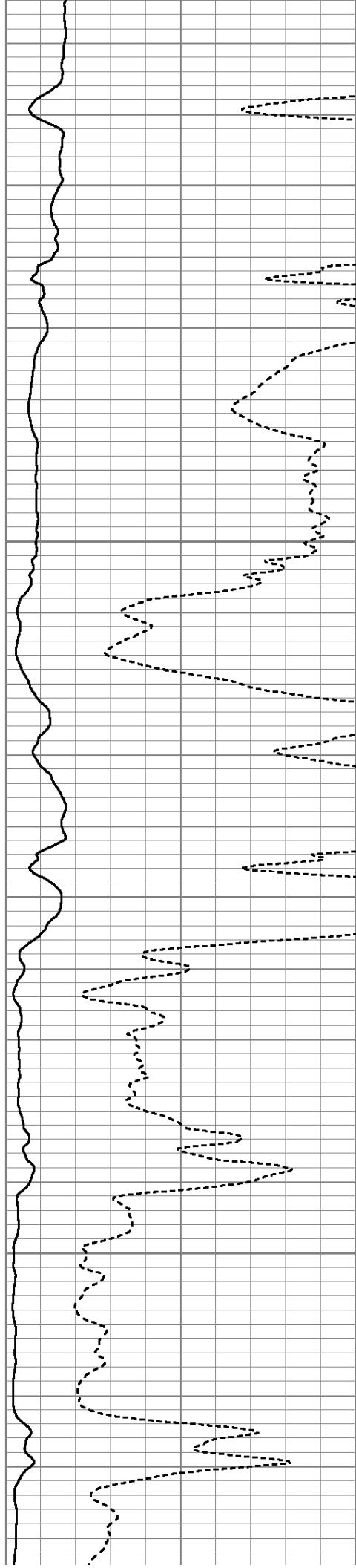


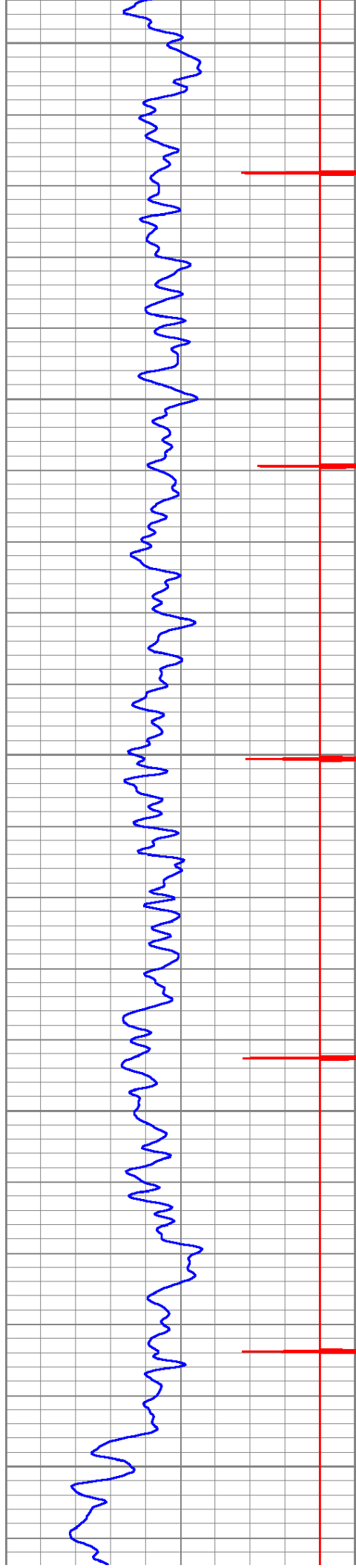
4350

4400

4450

4500






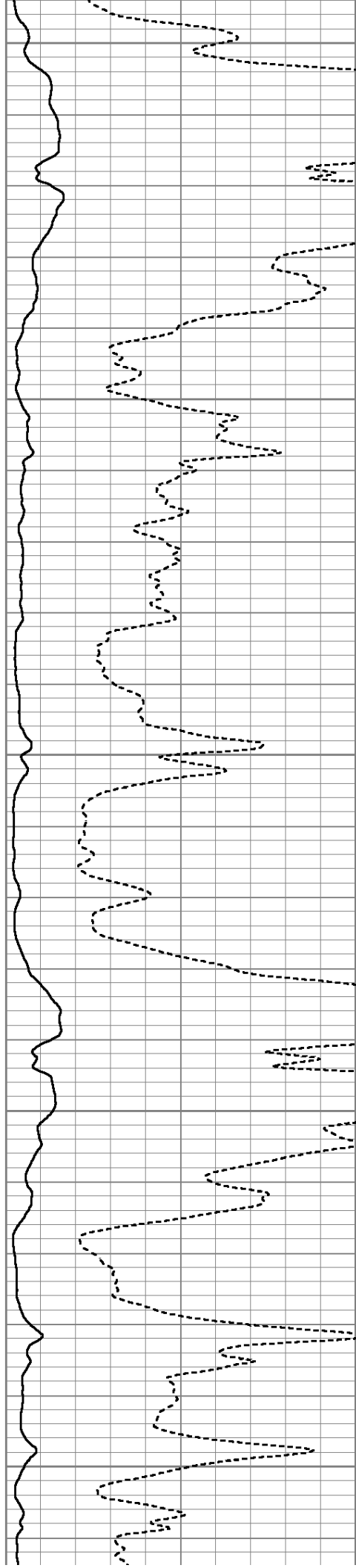
4550

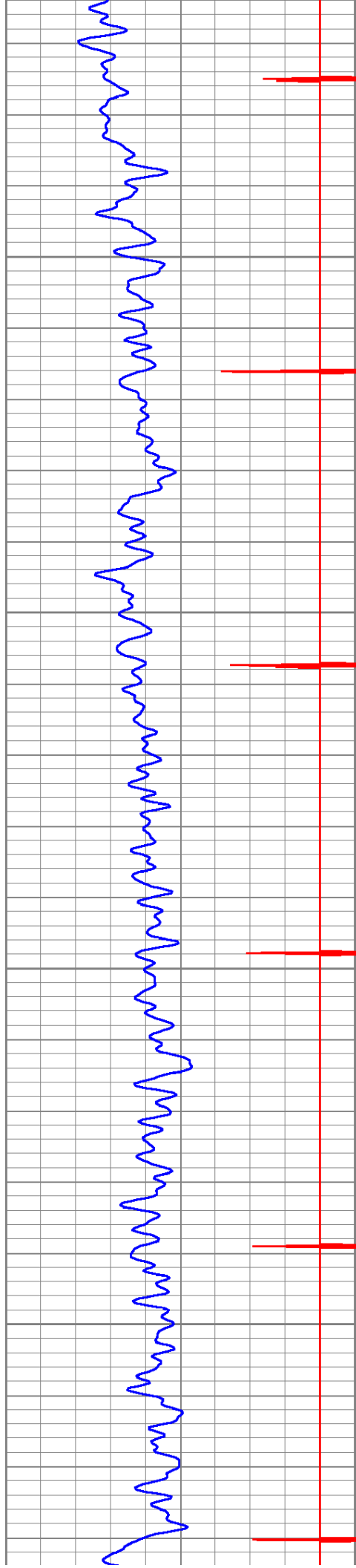
4600

4650

4700

4750




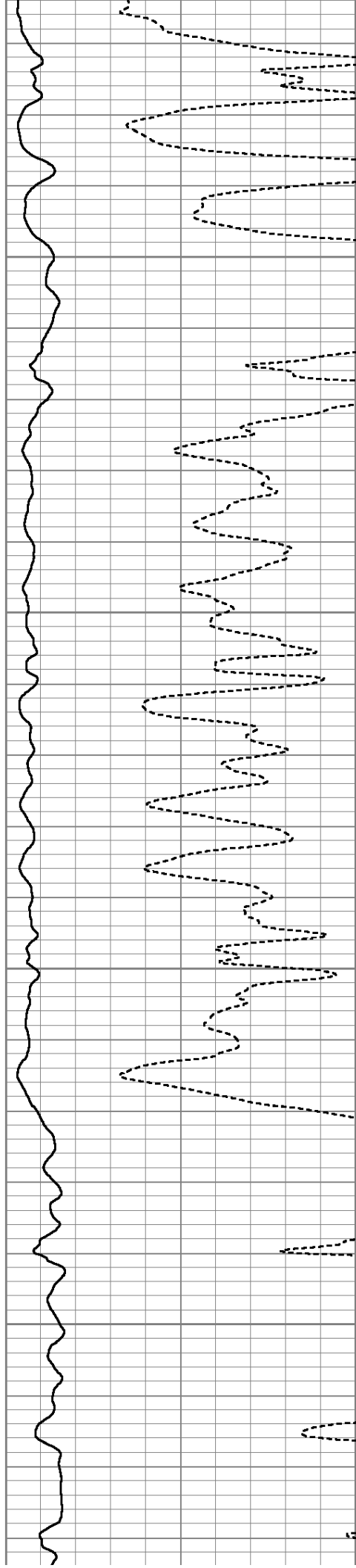


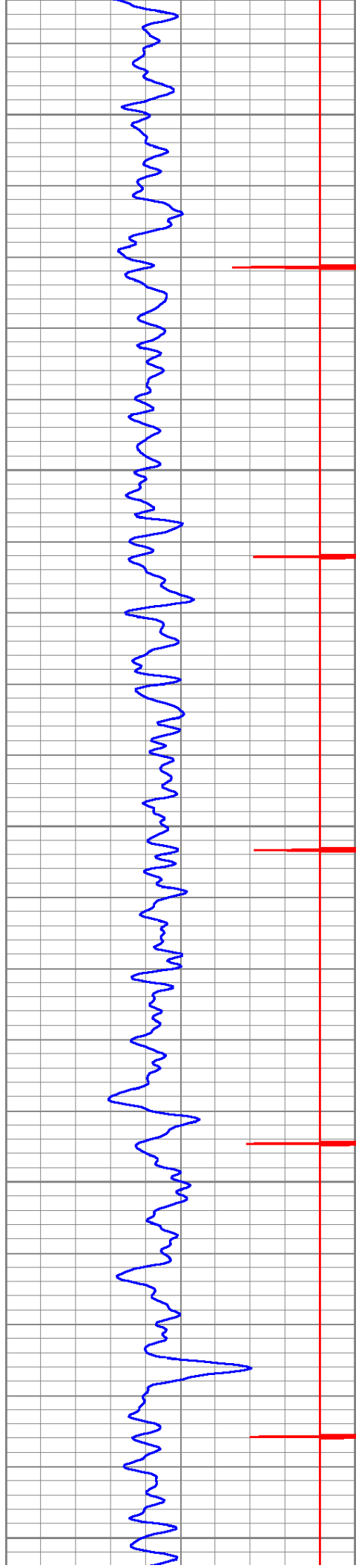
4800

4850

4900

4950






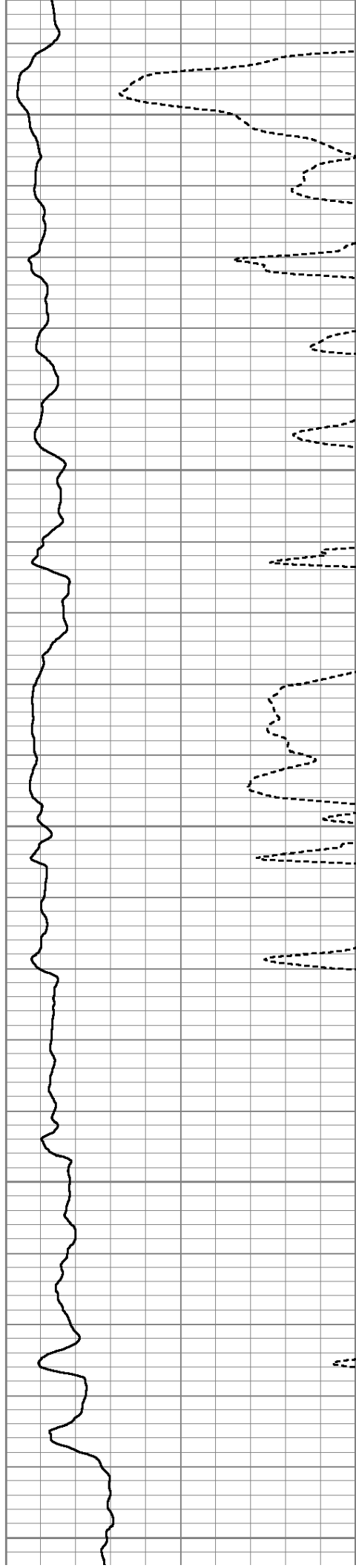
5000

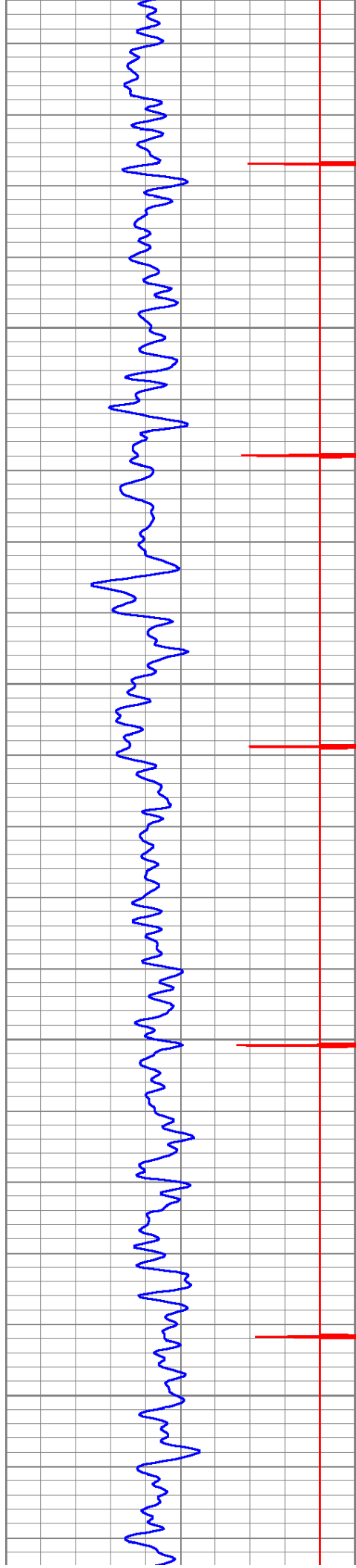
5050

5100

5150

5200




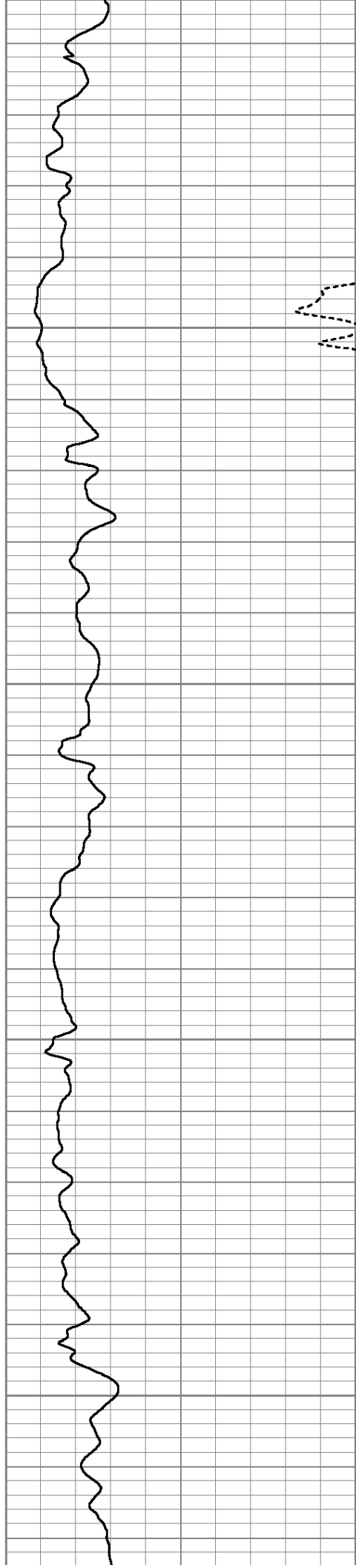


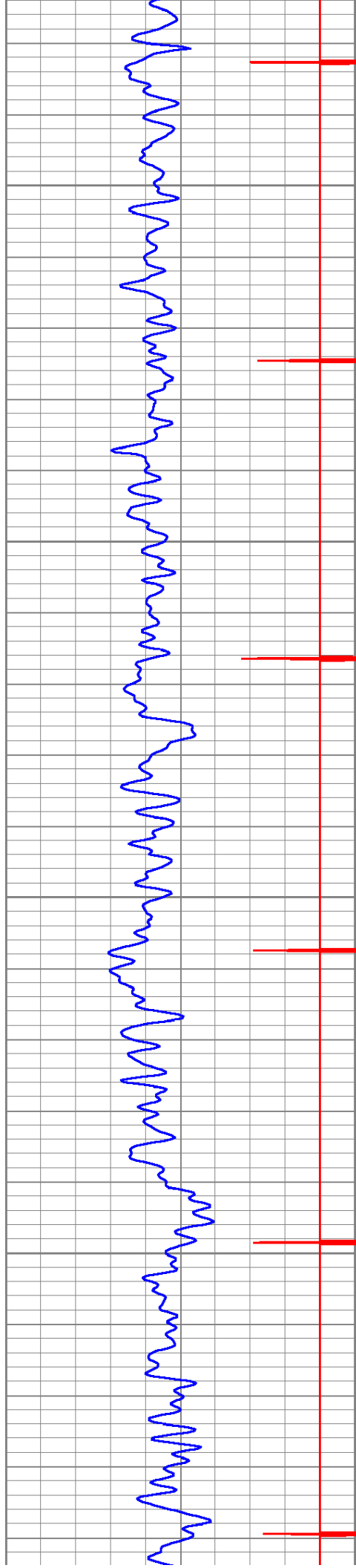
5250

5300

5350

5400




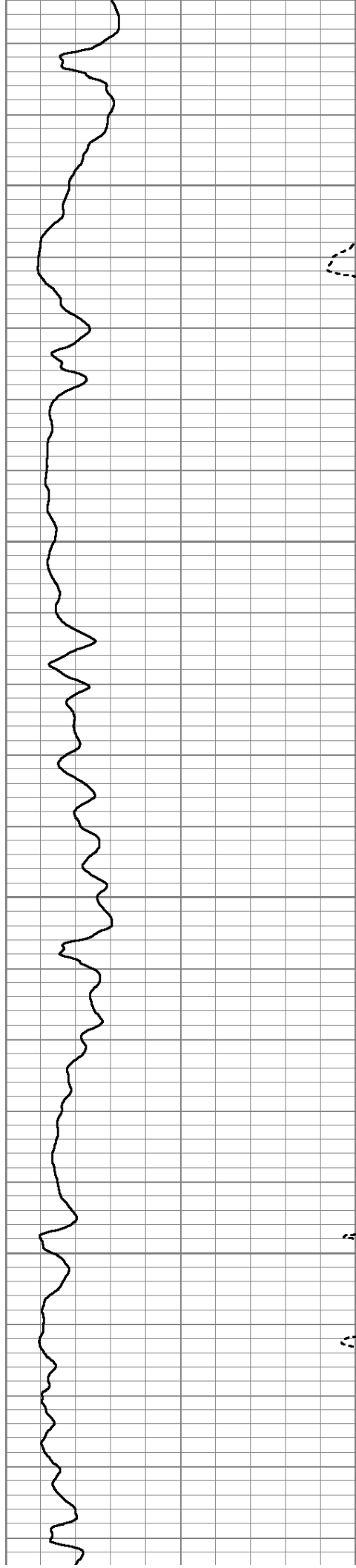


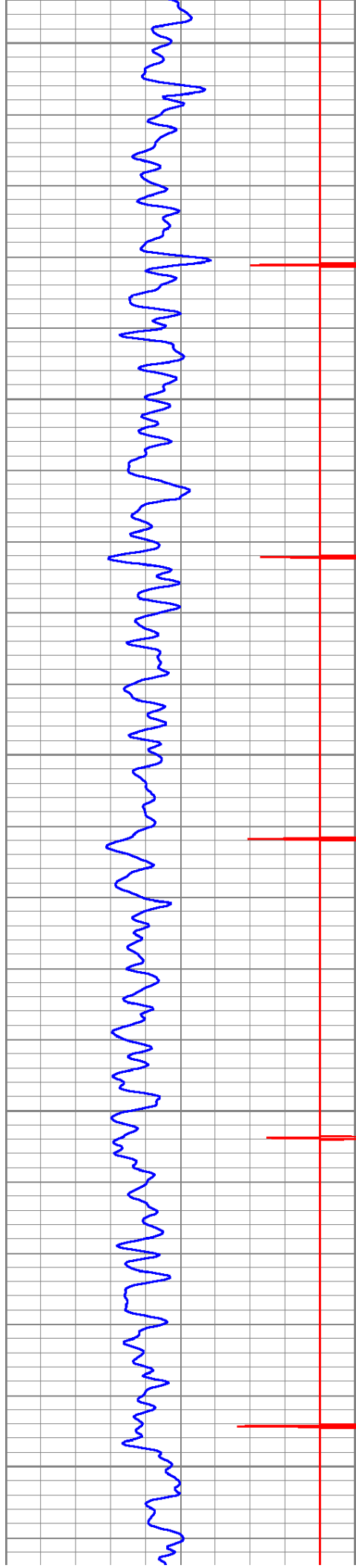
5450

5500

5550

5600






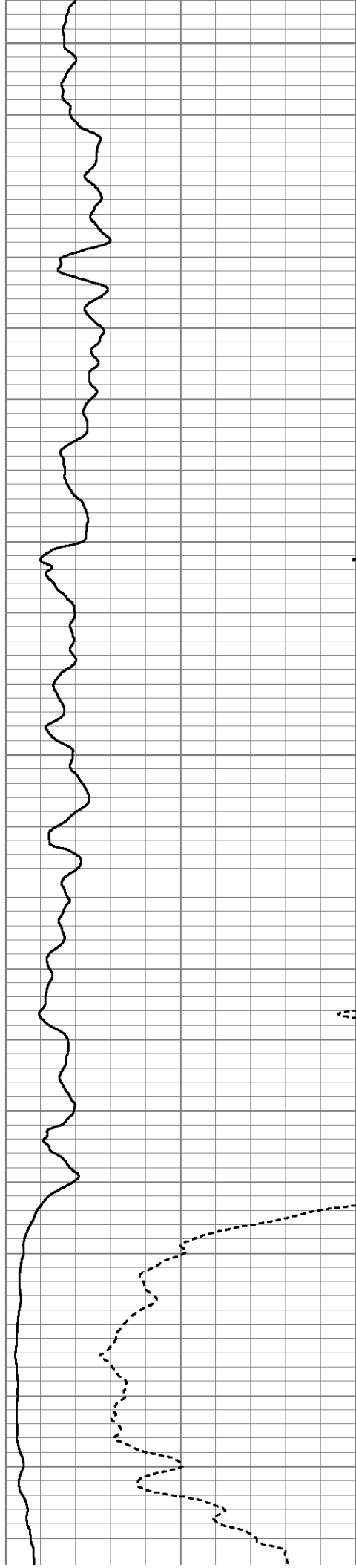
5650

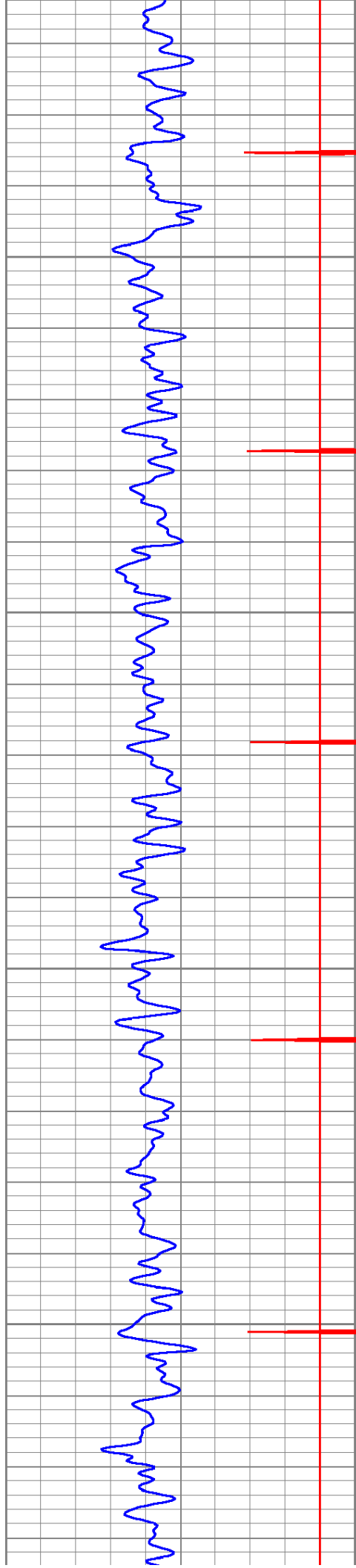
5700

5750

5800

5850




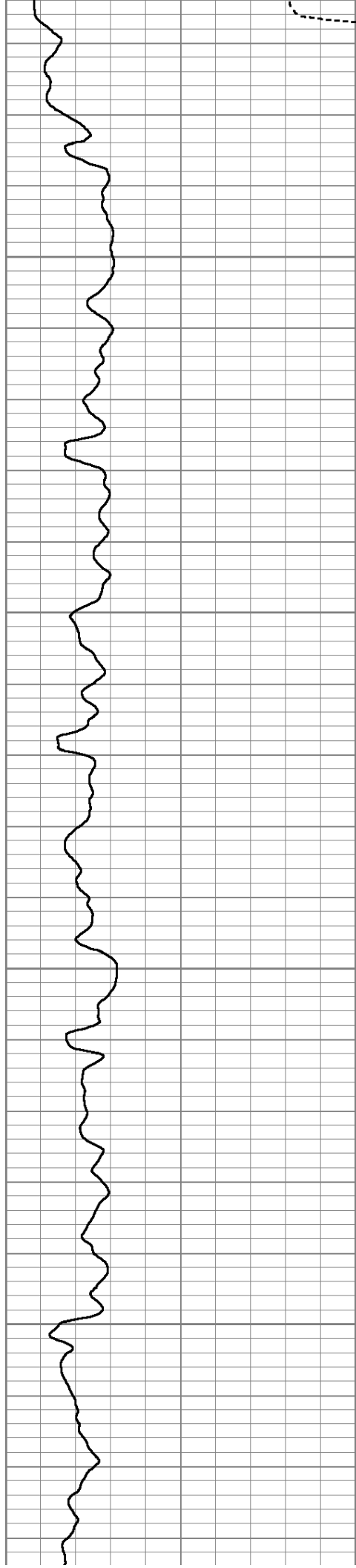


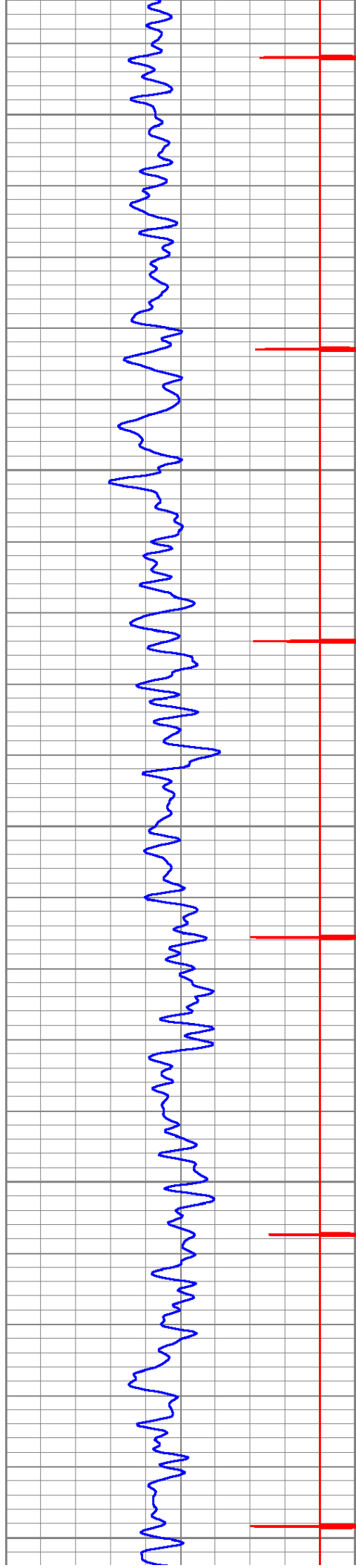
5900

5950

6000

6050






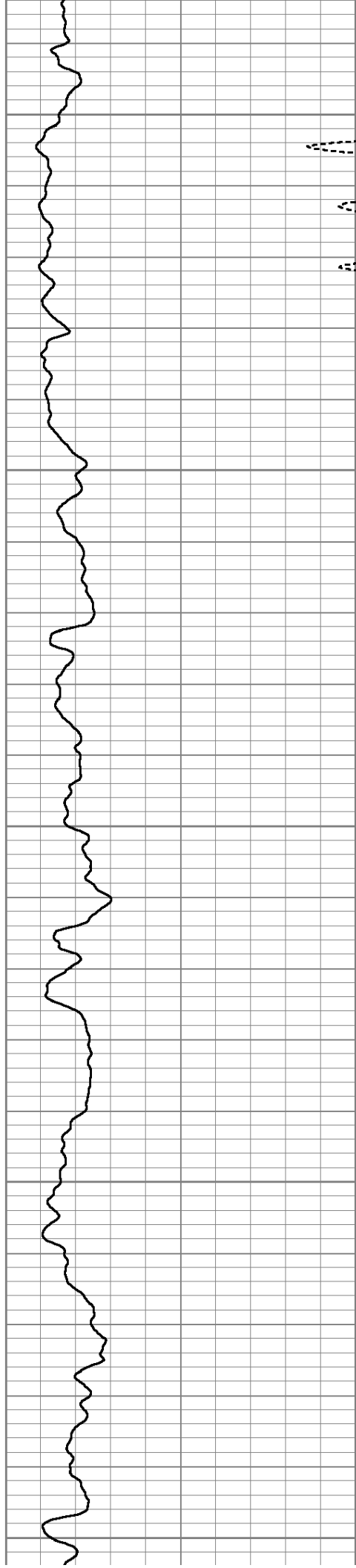
6100

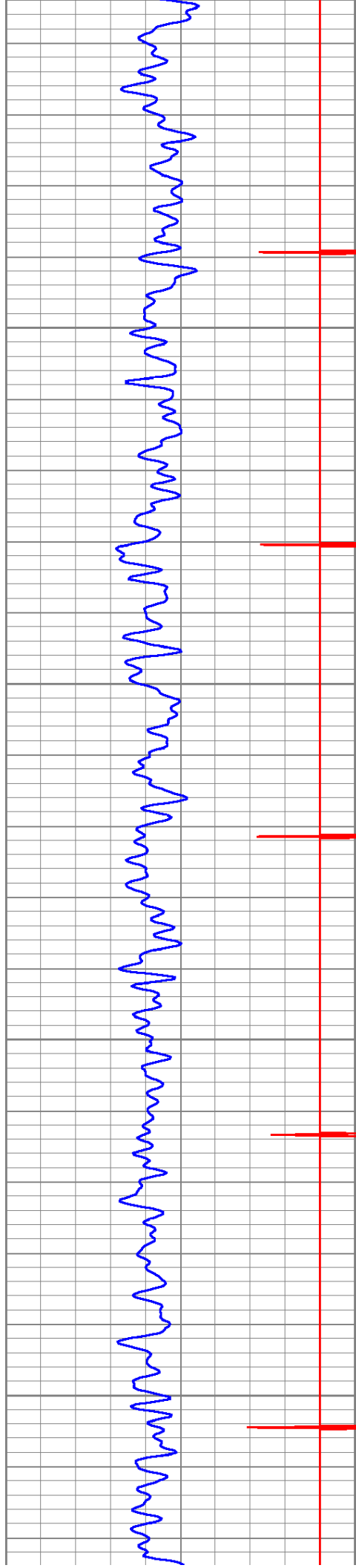
6150

6200

6250

6300




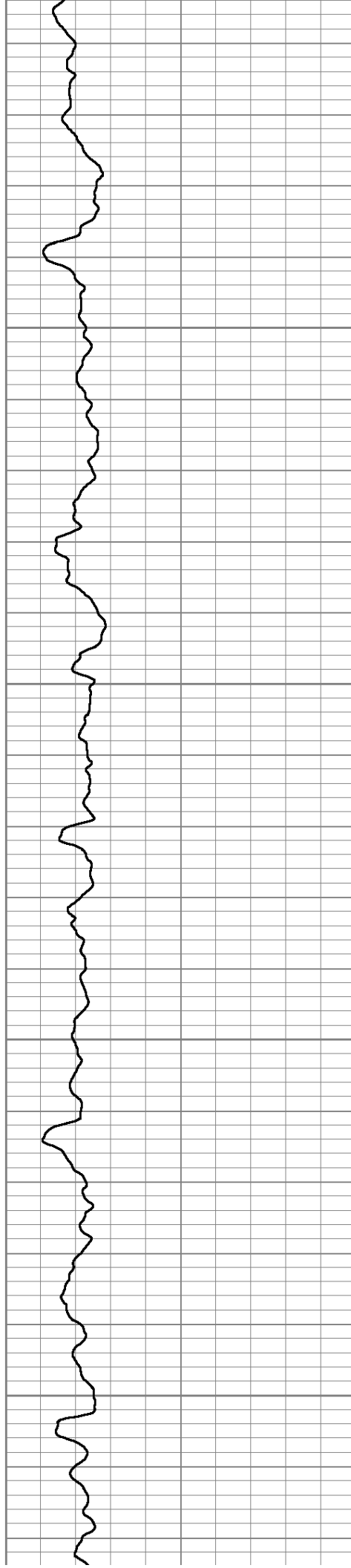


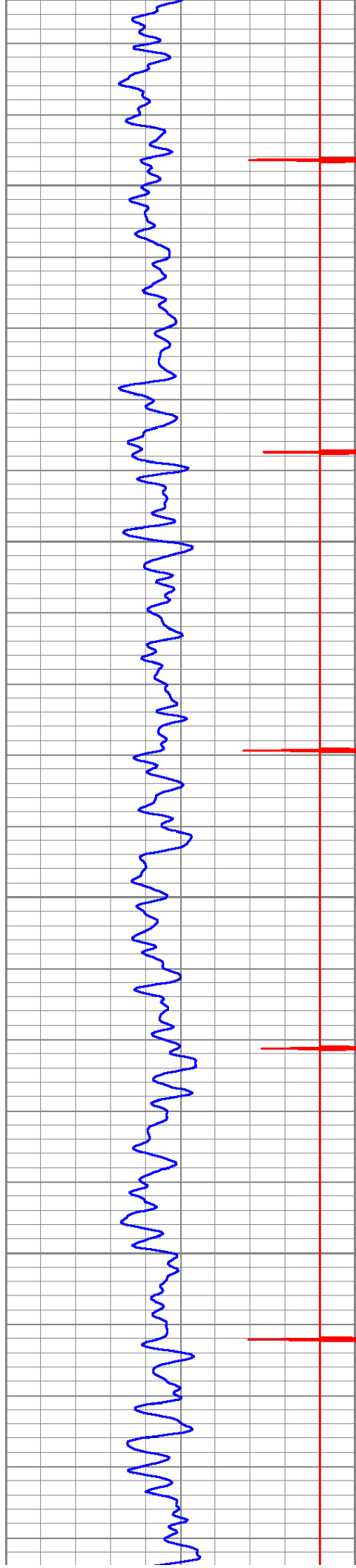
6350

6400

6450

6500



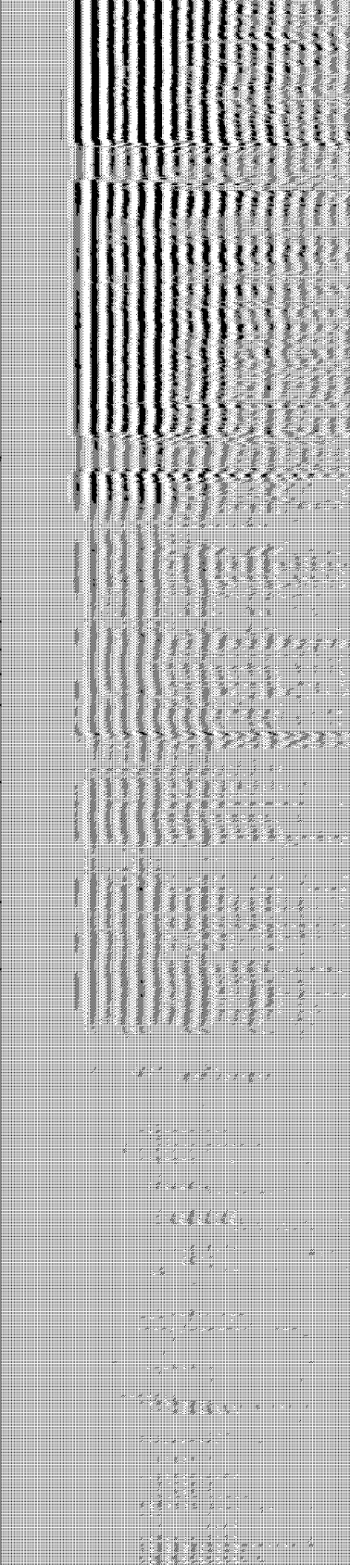
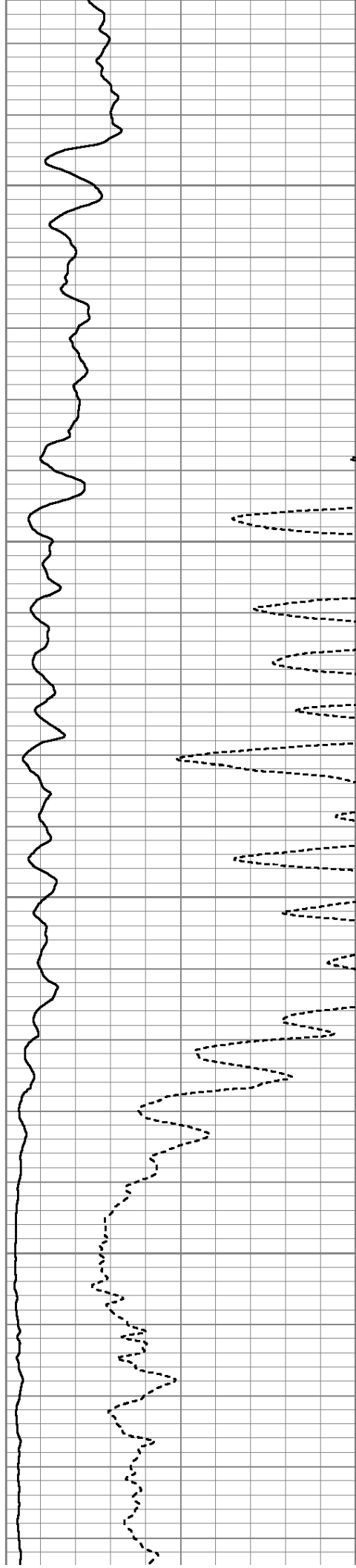


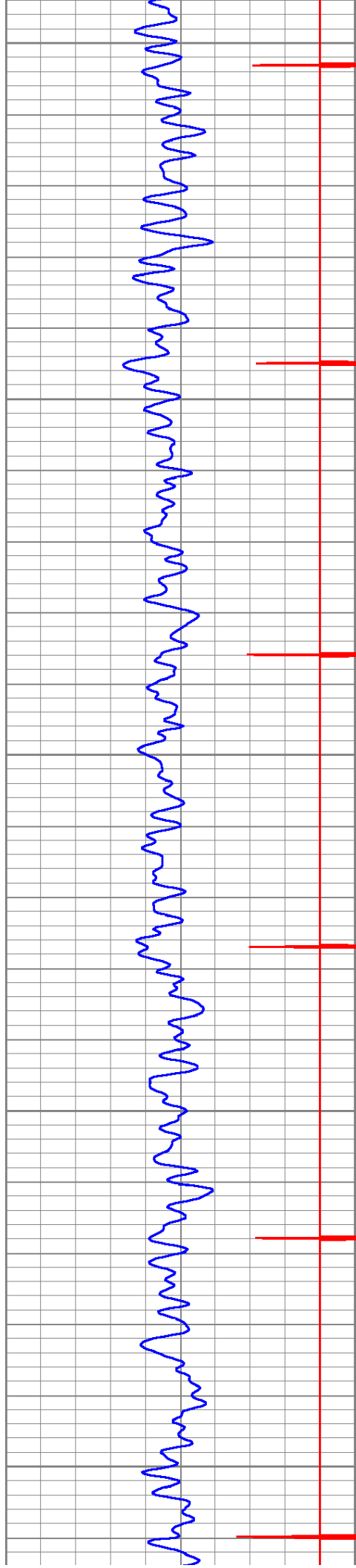
6550

6600

6650

6700





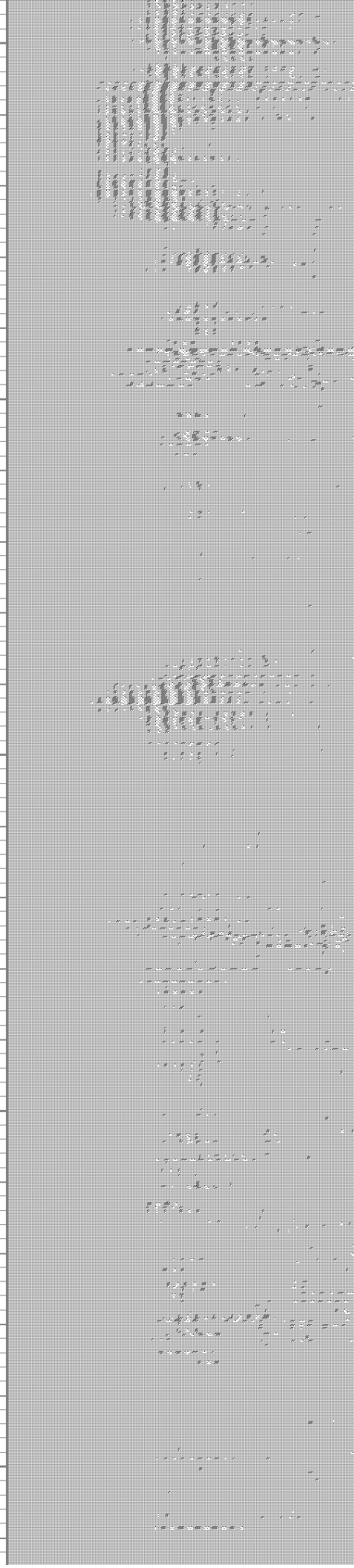
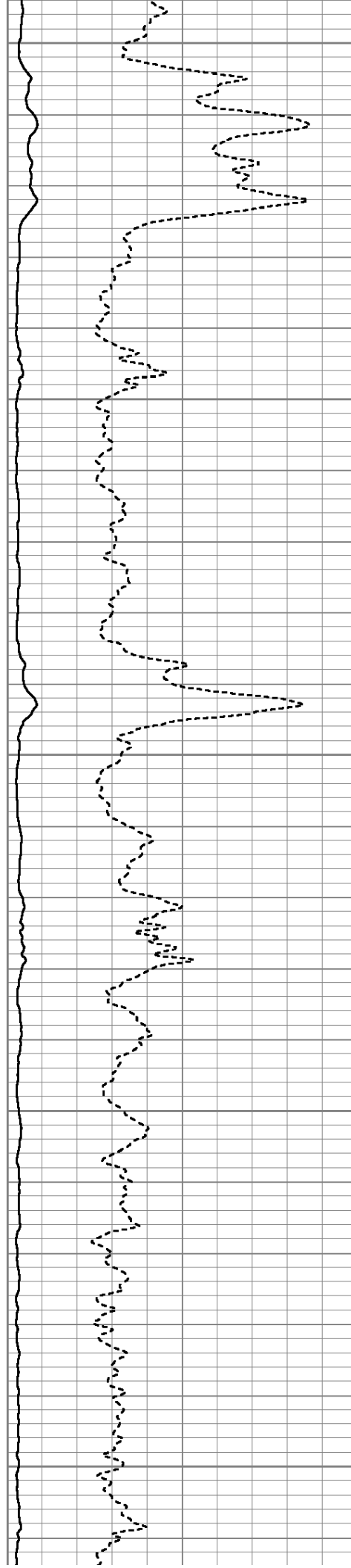
6750

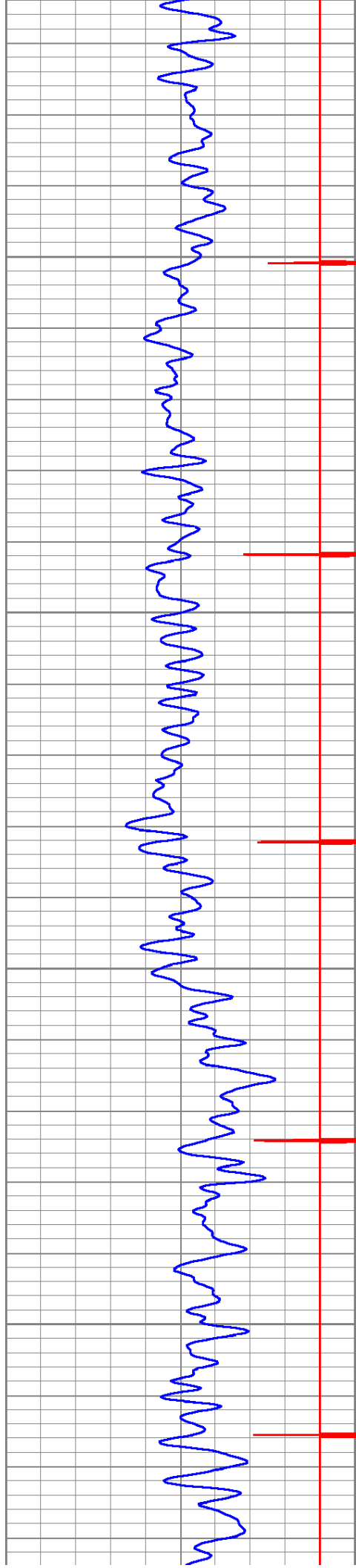
6800

6850

6900

6950




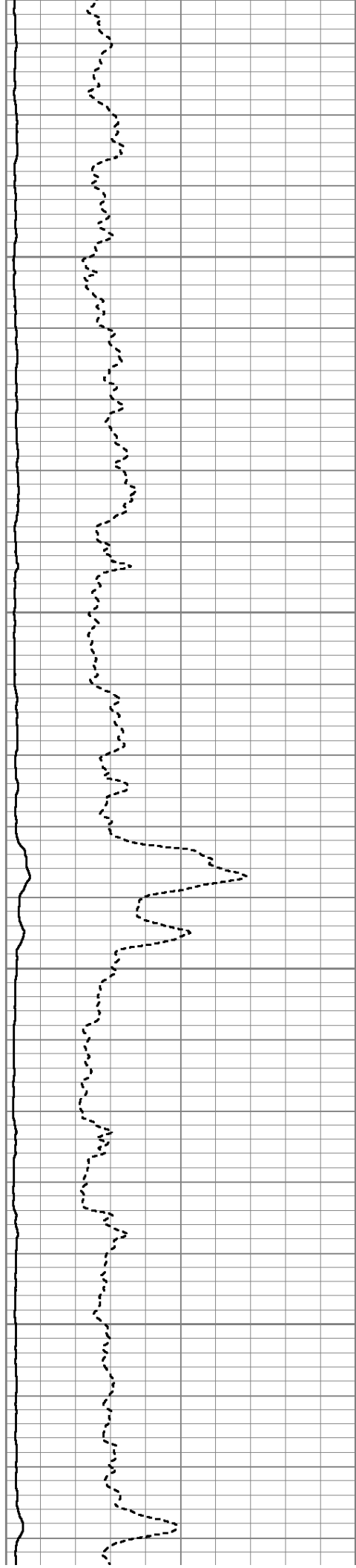


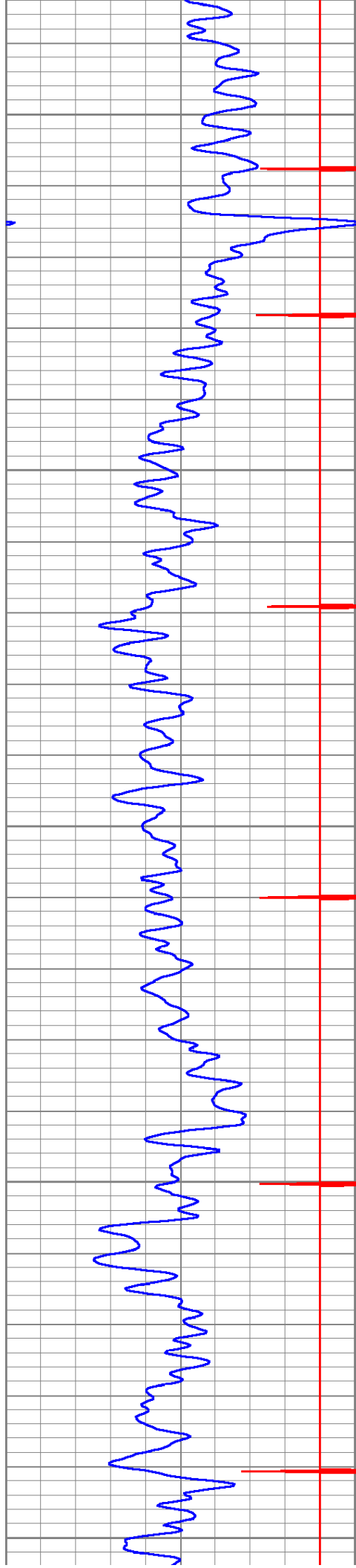
7000

7050

7100

7150






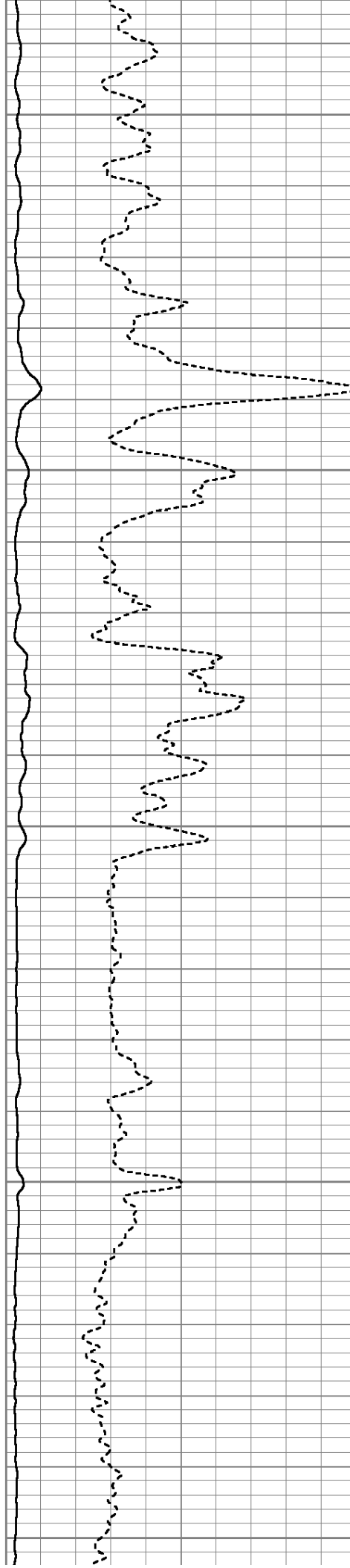
7200

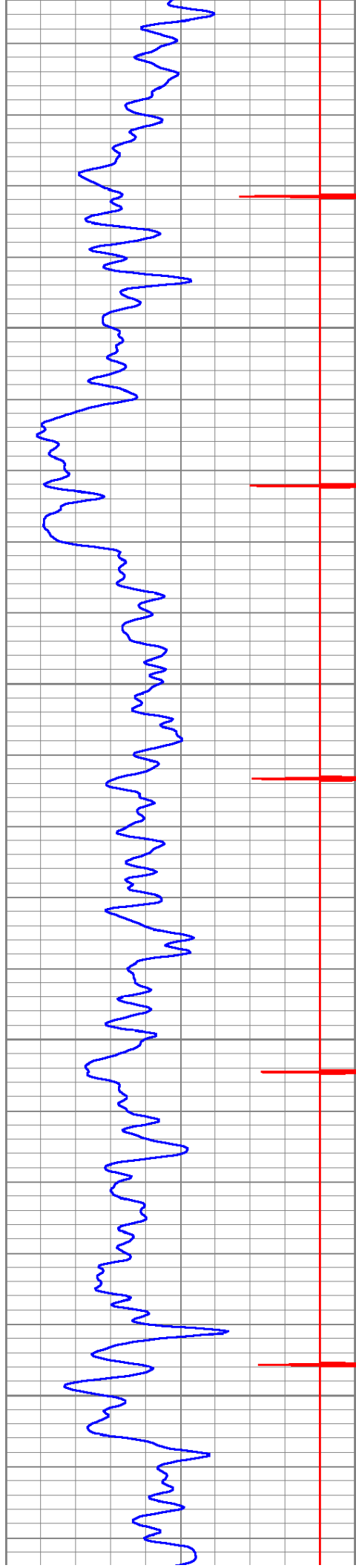
7250

7300

7350

7400




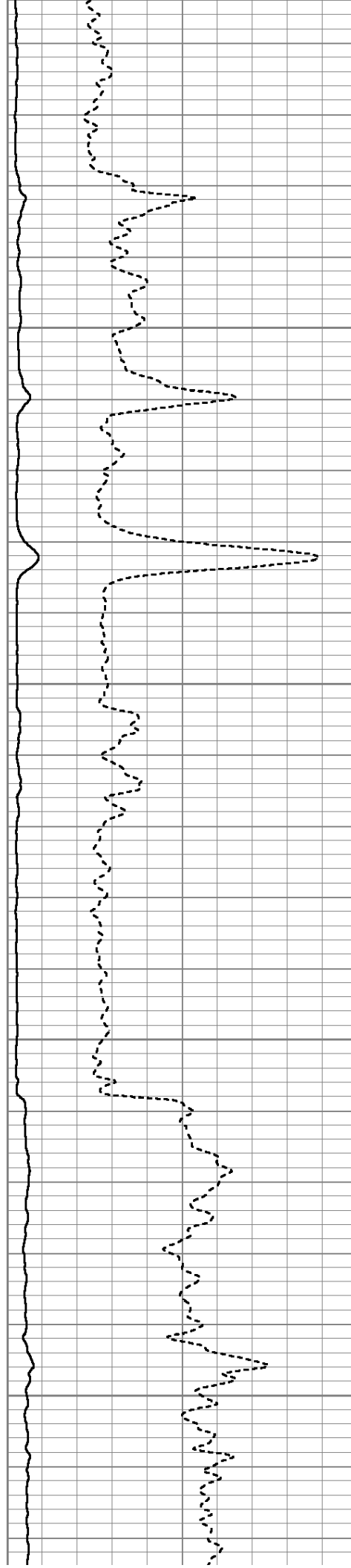


7450

7500

7550

7600




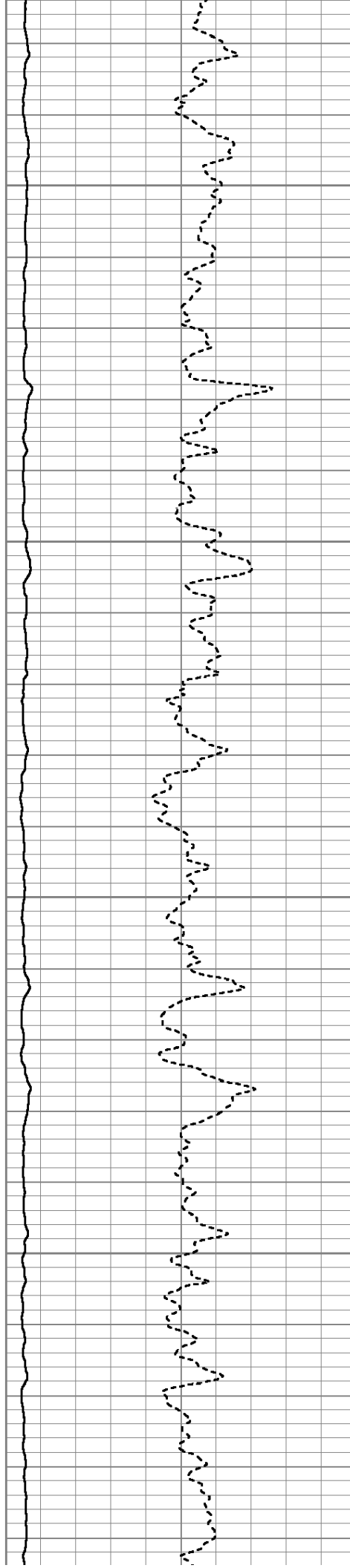


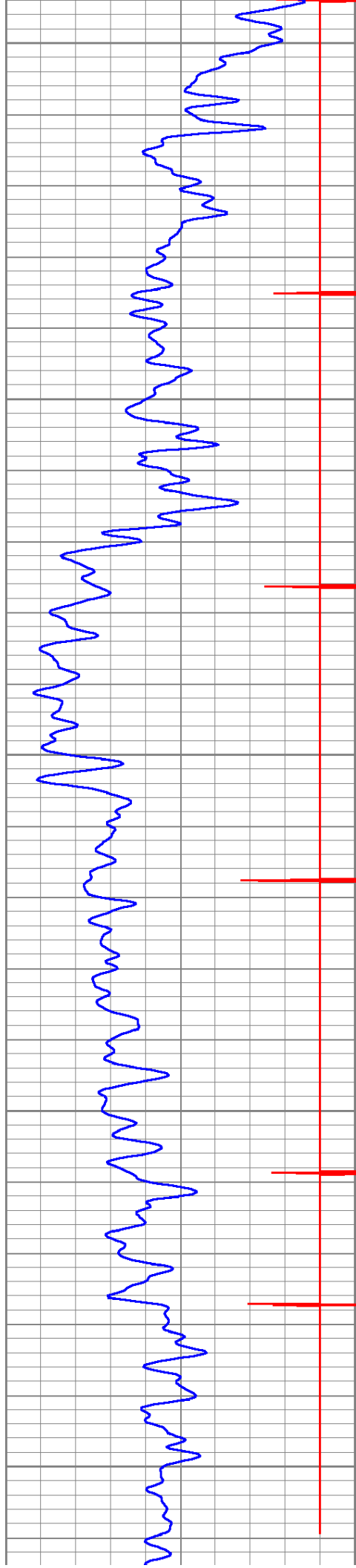
7650

7700

7750

7800






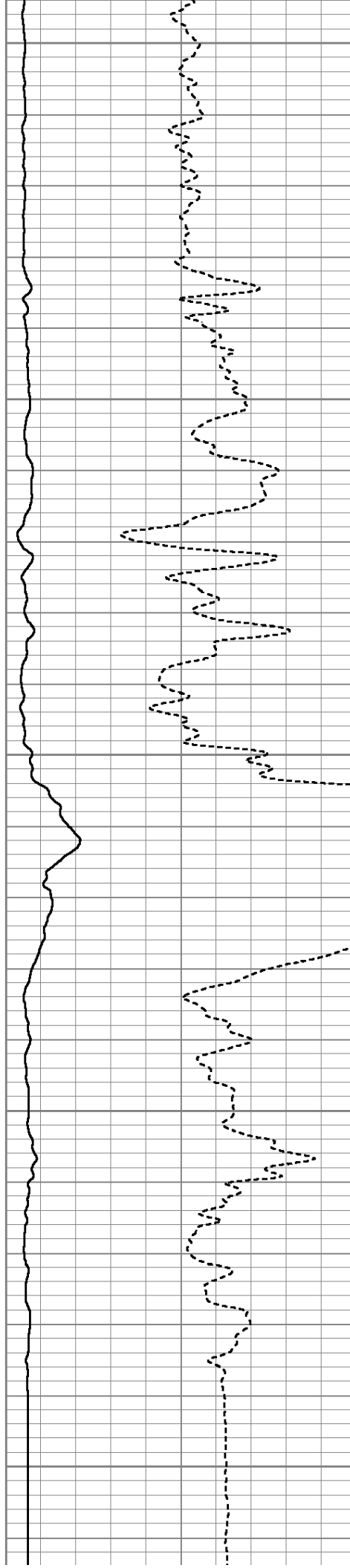
7850

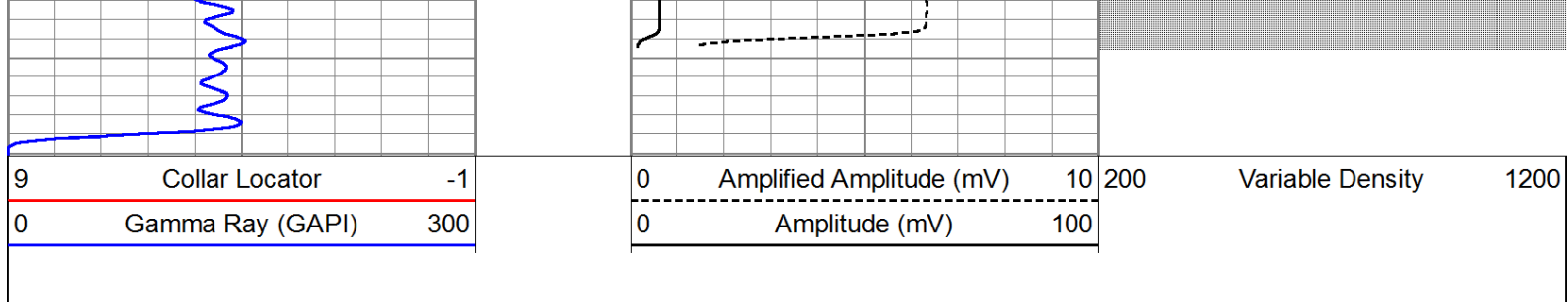
7900

7950

8000

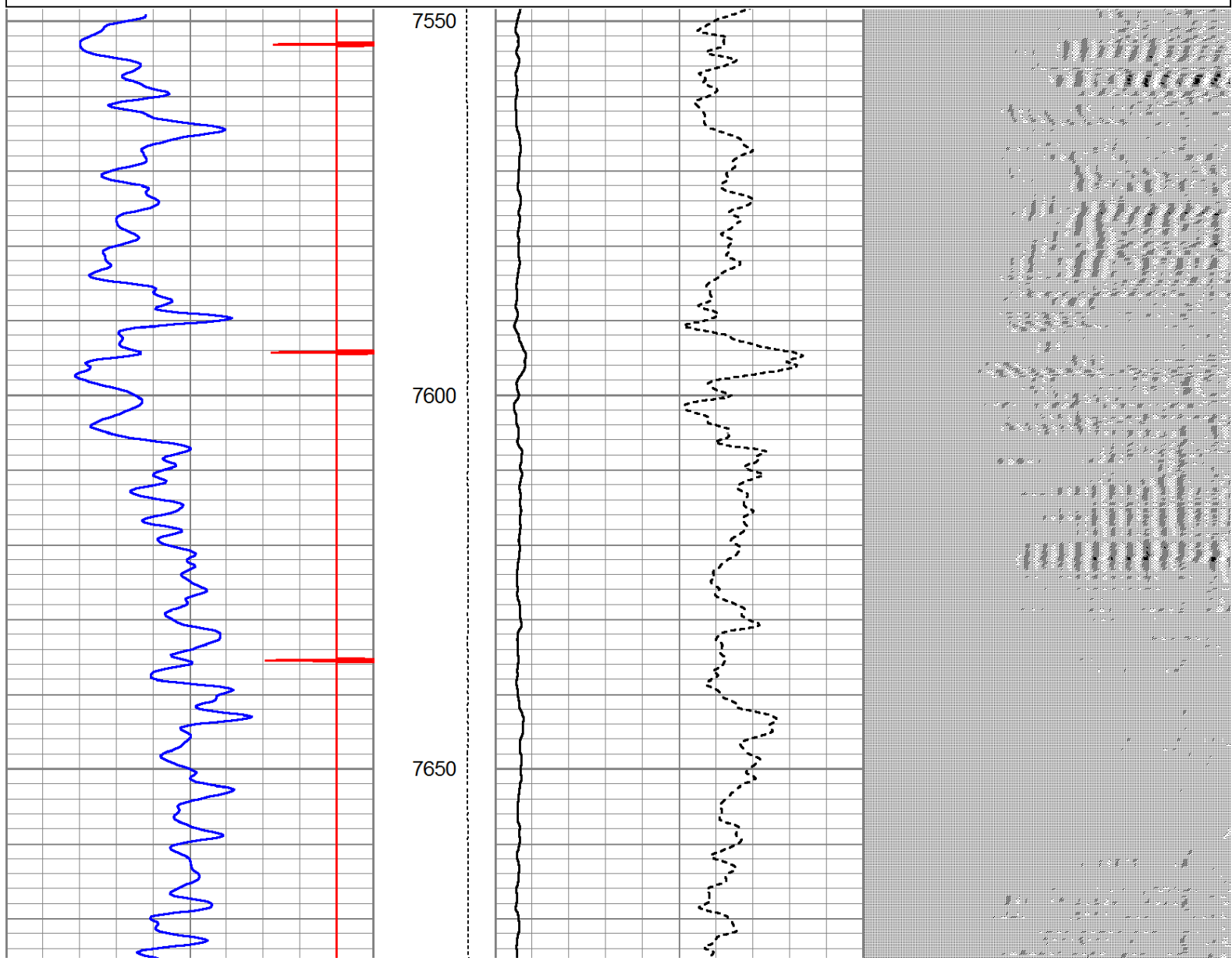
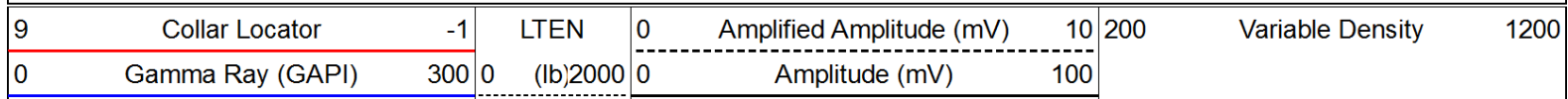
8050

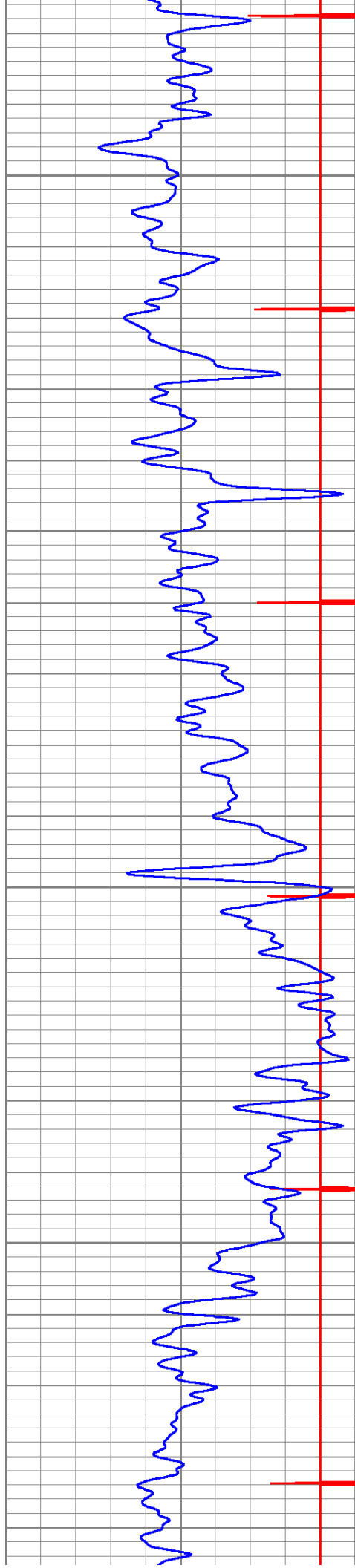




REPEAT PASS

Database File: north rinn 13-9.db
 Dataset Pathname: pass2
 Presentation Format: cbl_dr
 Dataset Creation: Thu Aug 08 11:09:30 2013 by Log SCH 120126
 Charted by: Depth in Feet scaled 1:240





7700

7750

7800

7850

