




HYDROLOGY MAP

SPURLING 35N-34HZ



Legend

-  Well pad (proposed)
-  1000' buffer
-  Existing oil/gas well (COGCC)

Nearest Surface Water Feature

Ditch: 1045' S
Ditch elevation: 5015'
Well elevation: 5015'

All measurements are made from
the reference well.



Date created: 10/25/2013
Created by: APC Regulatory GIS
Scale: 1:5,000
Projection: NAD83 UTM 13N