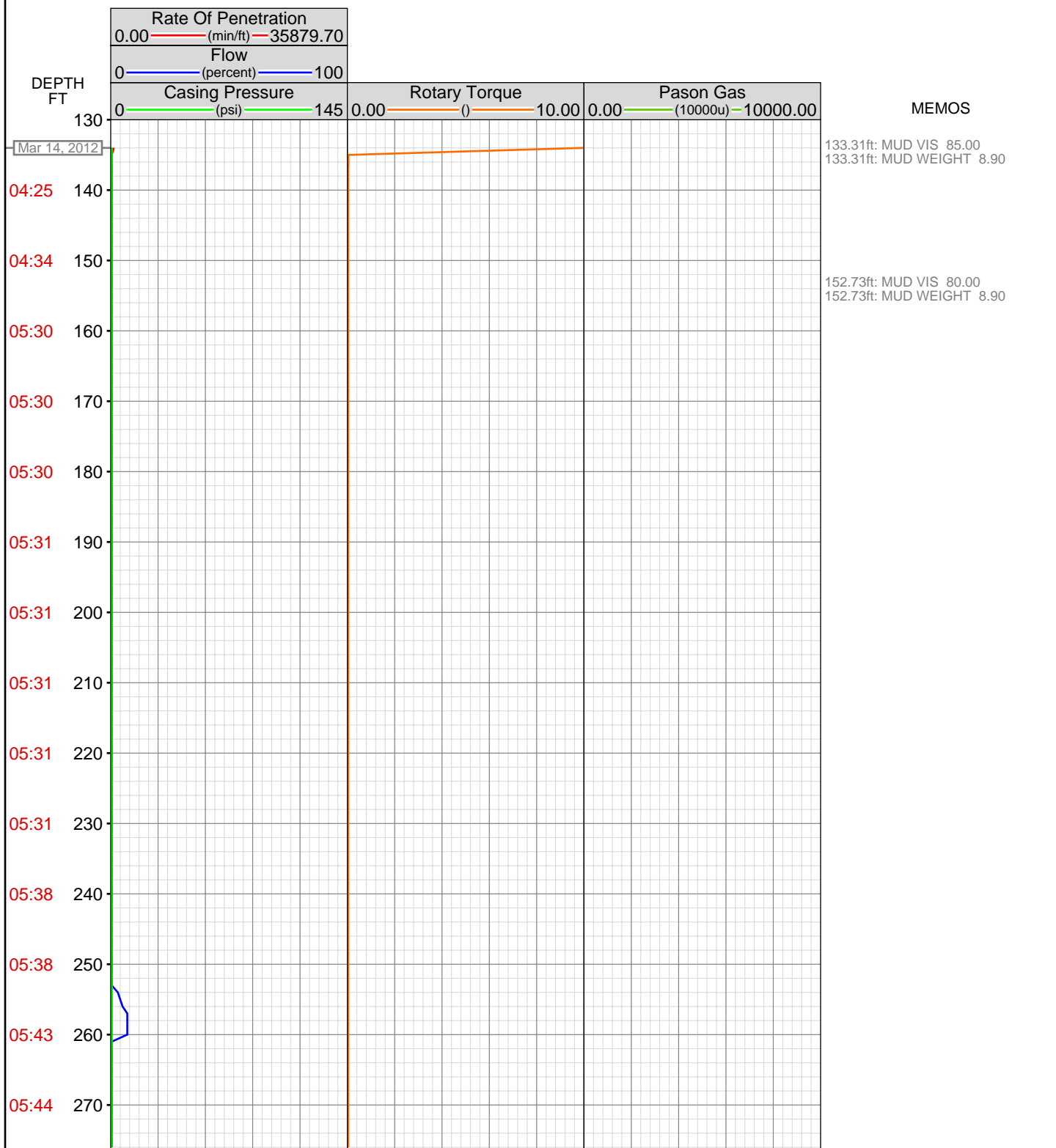


# DataHub EDR Log

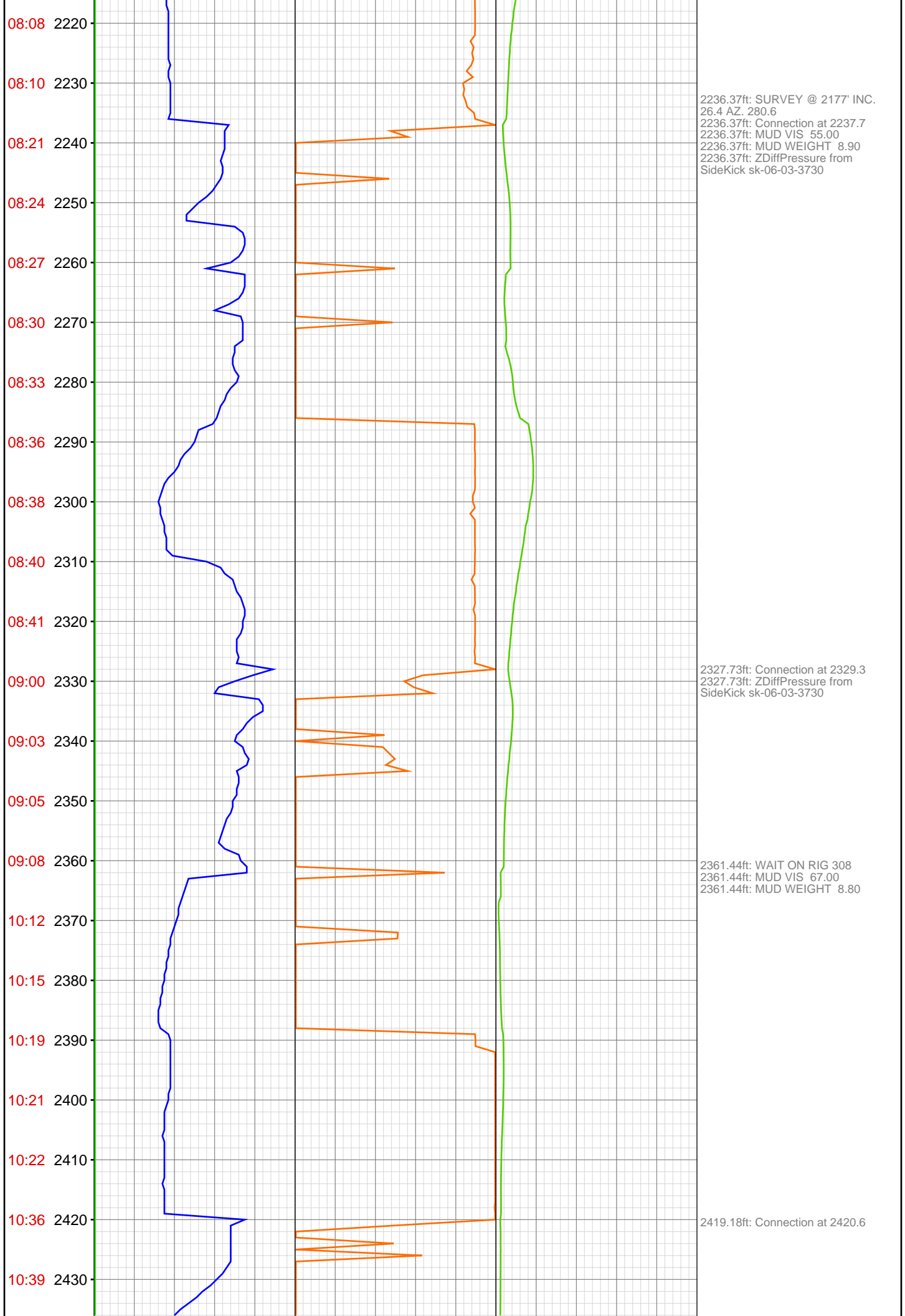
Thu Mar 22, 2012 09:06:45  
Well Dossier 1331642281  
Marilyn Tucker

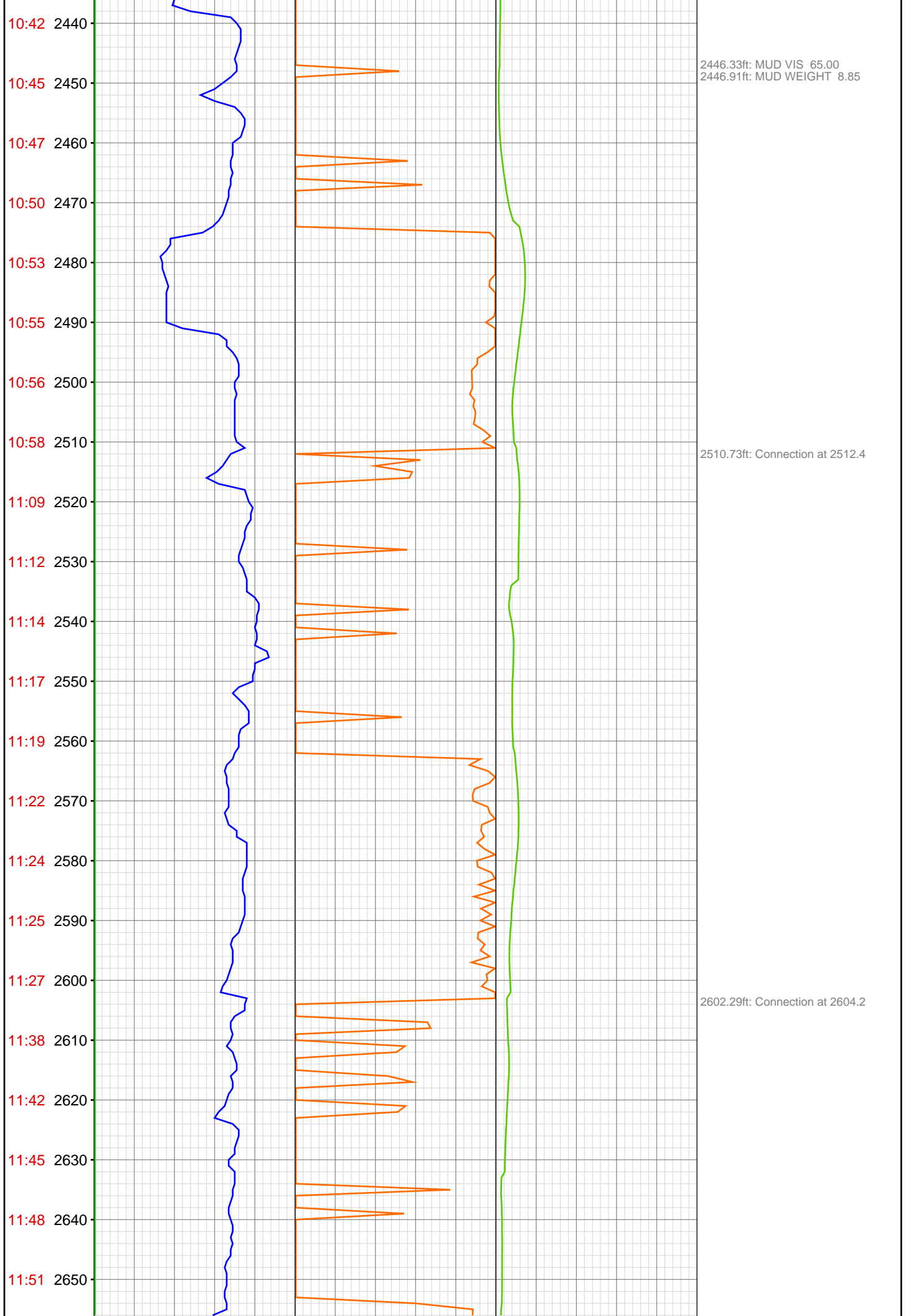
**OPERATOR:** EnCana Oil & Gas (USA), Inc.  
**WELL:** SG 8509B-21 N-22 496  
**FIELD:**  
**LOCATION:** SEC:25 T4S R96W  
**COUNTRY:** USA  
**RIG:** Pat-UTI 306

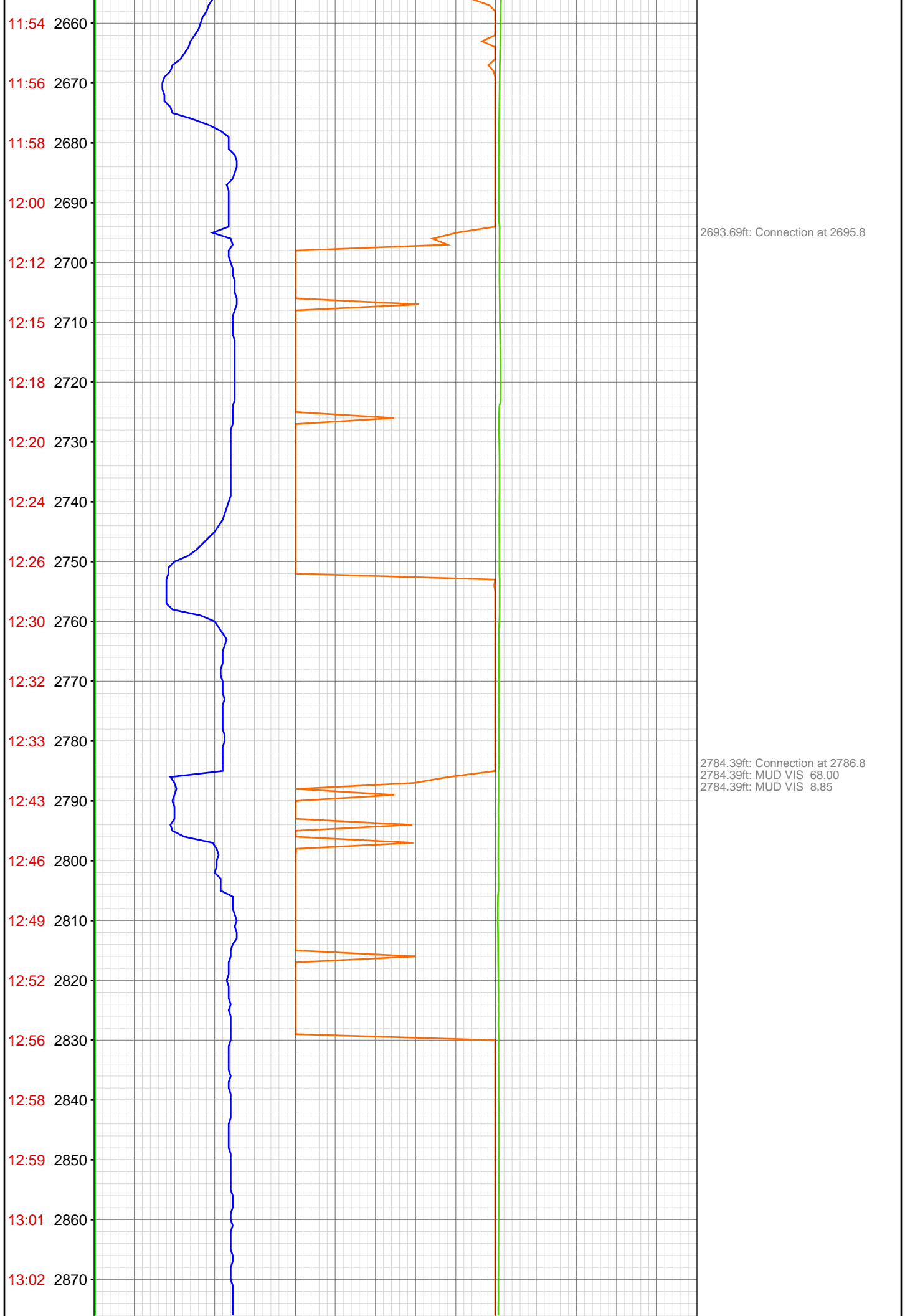
**CONTRACTOR:** Patterson-UTI Drilling Company  
**UNIQUE WELL ID:** 05045210370000 0504521032  
**SPUD DATE:** Mar 14, 2012 08:00  
**RELEASE DATE:** Mar 21, 2012 19:30

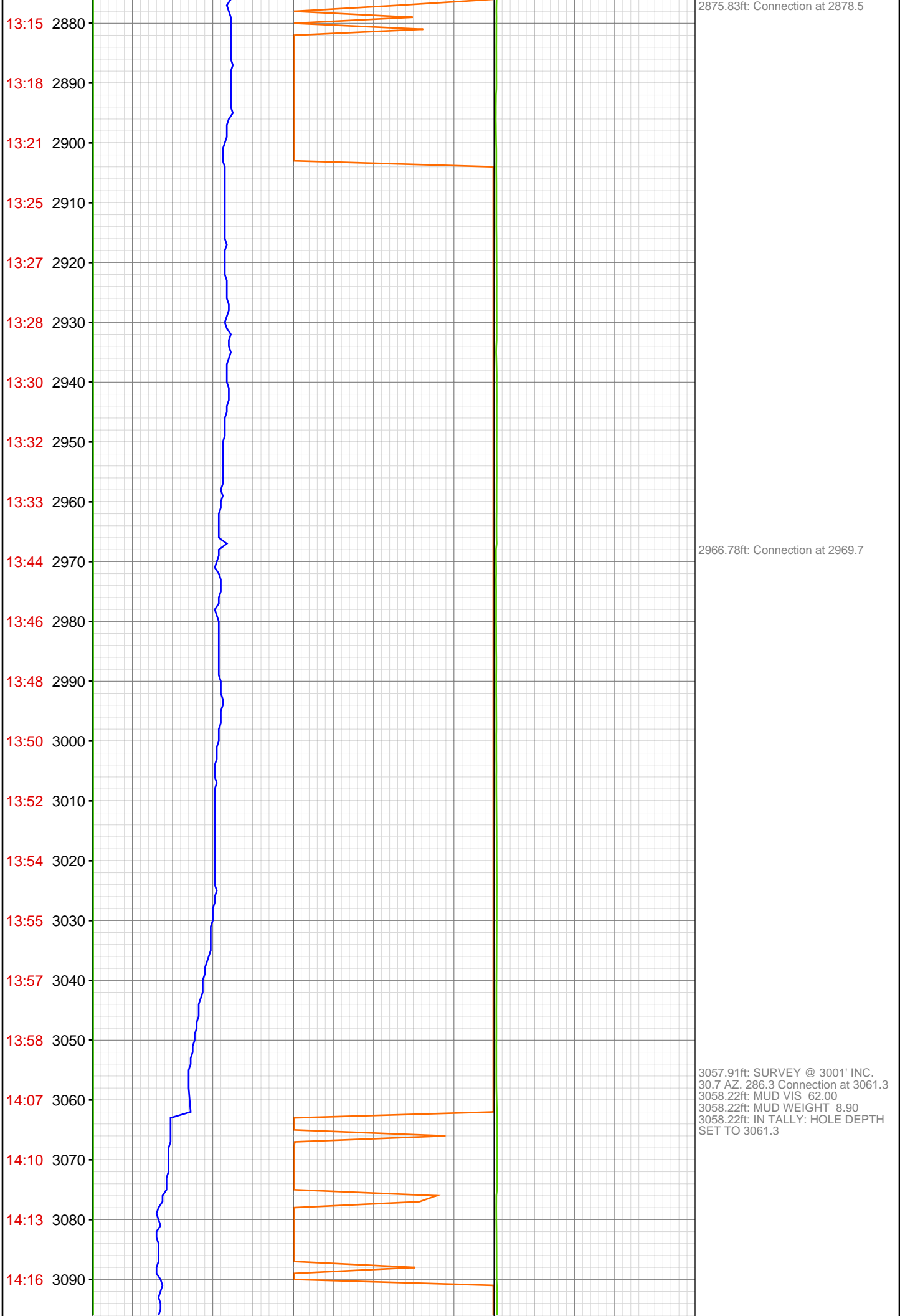




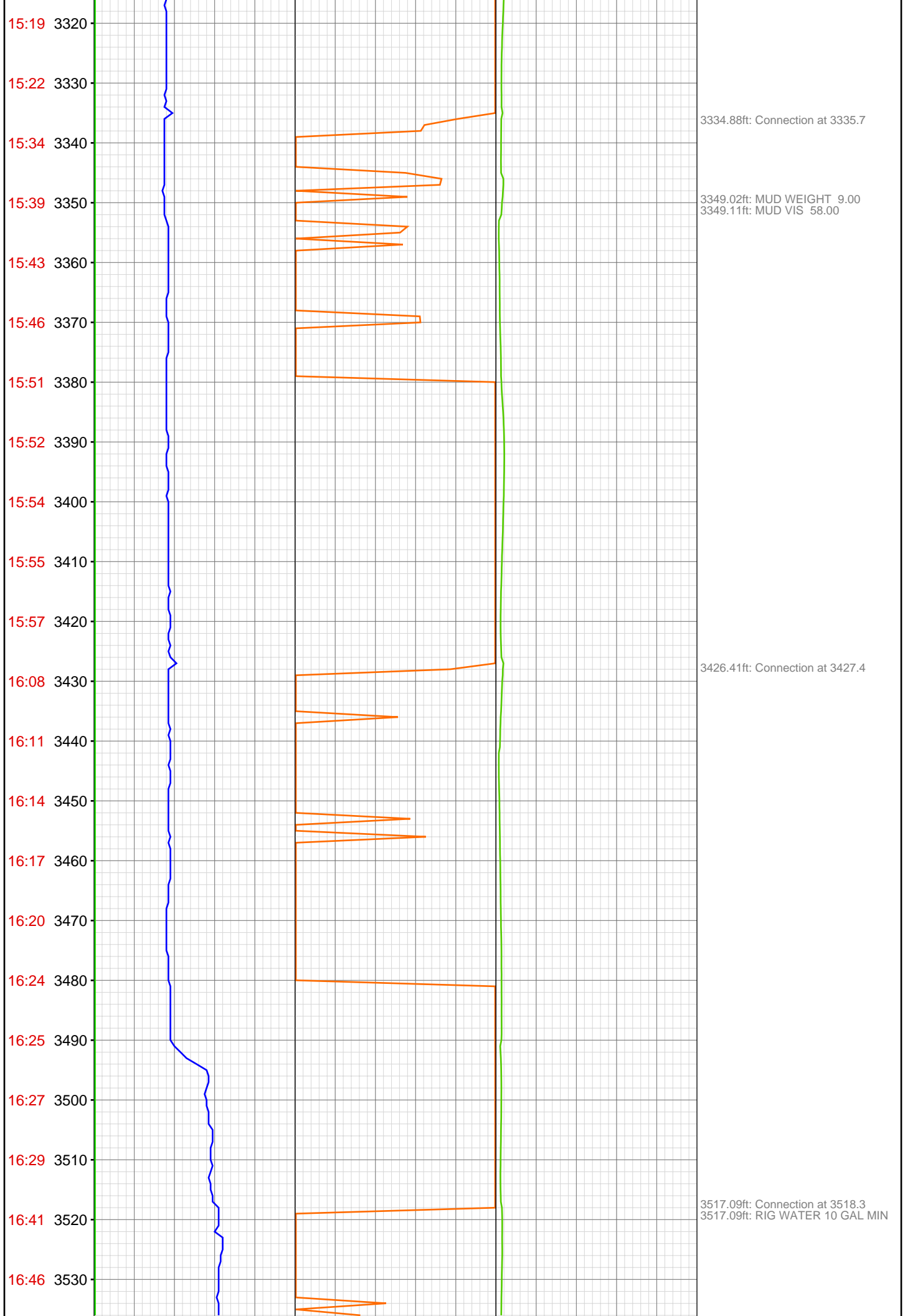


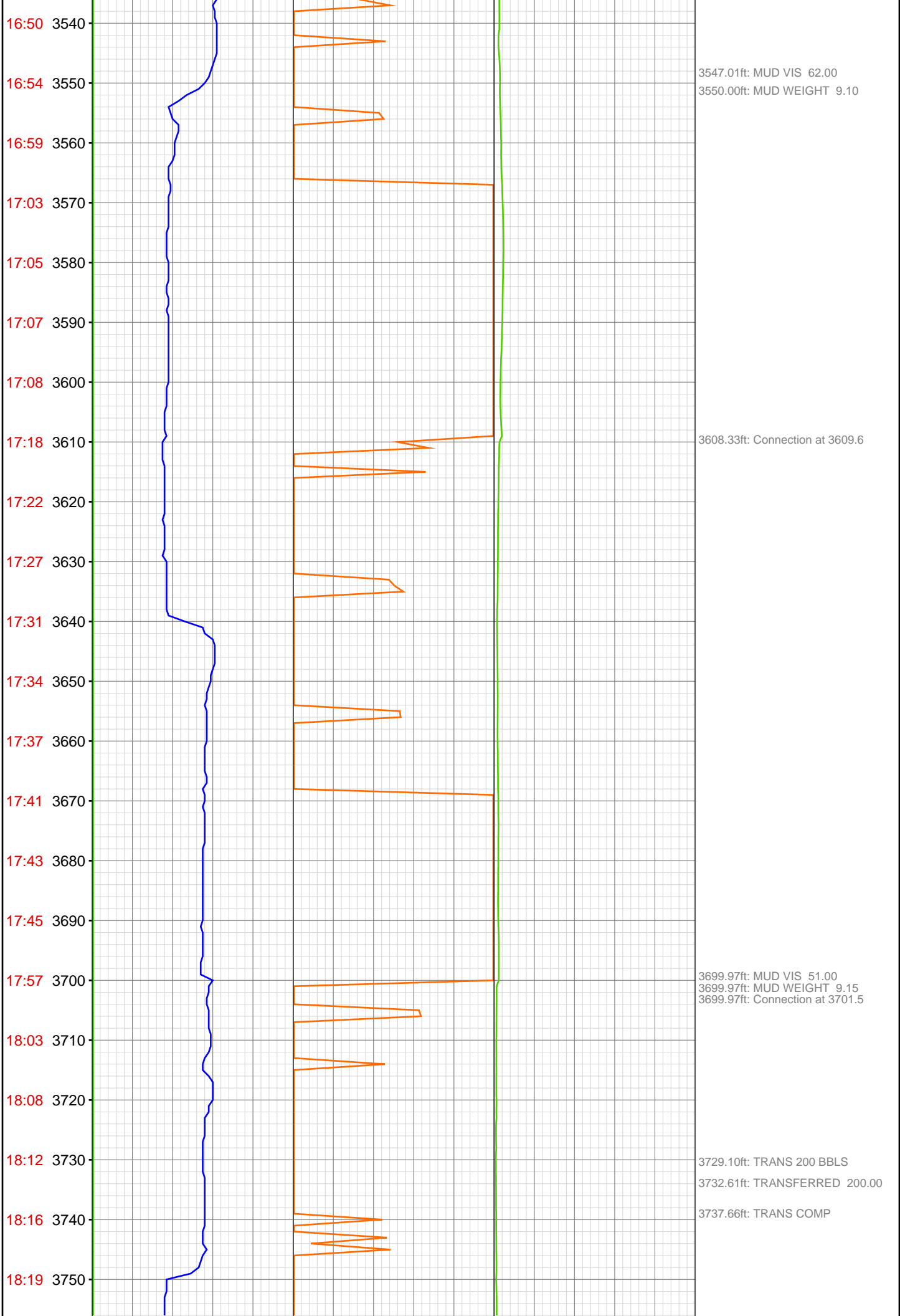


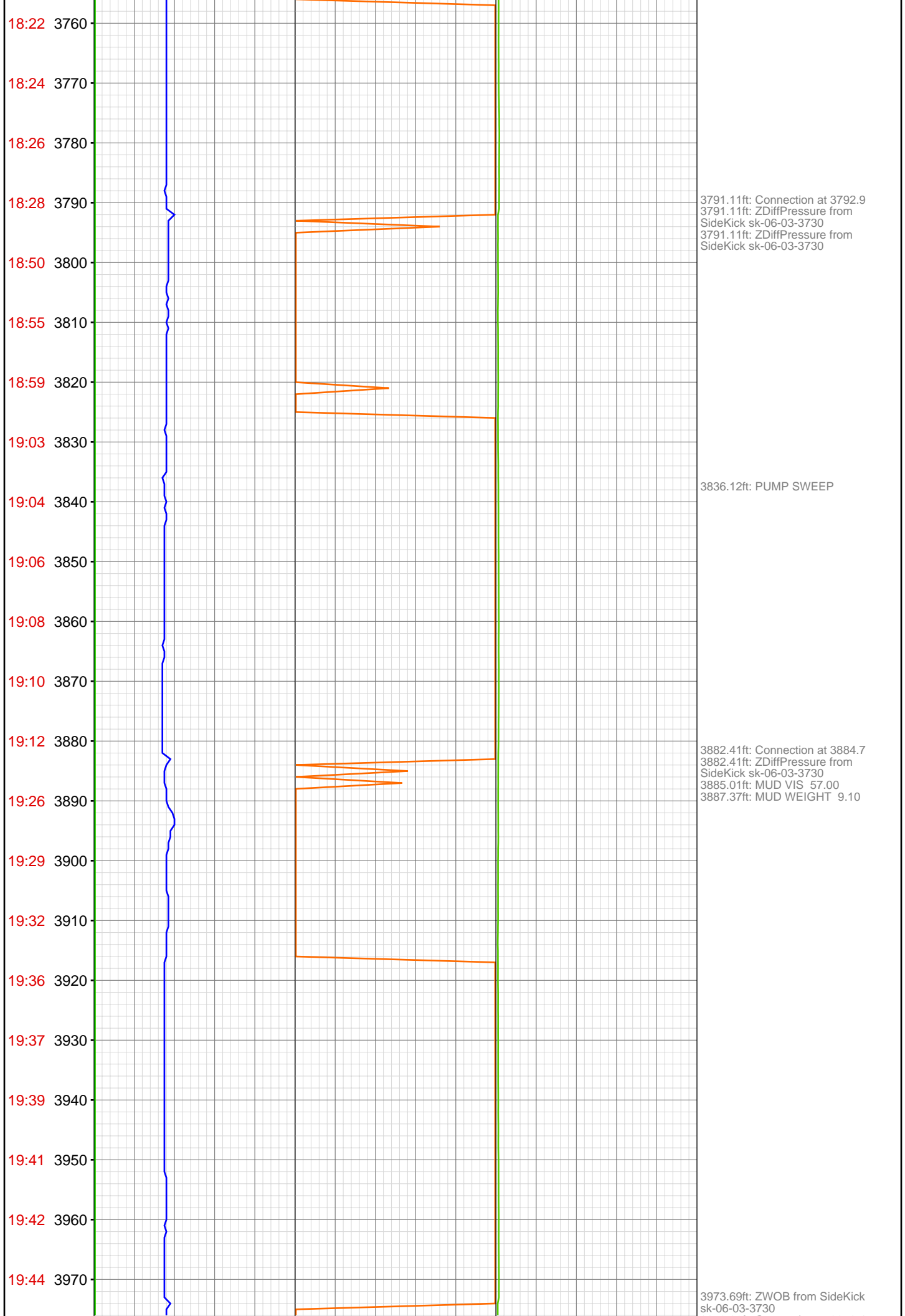


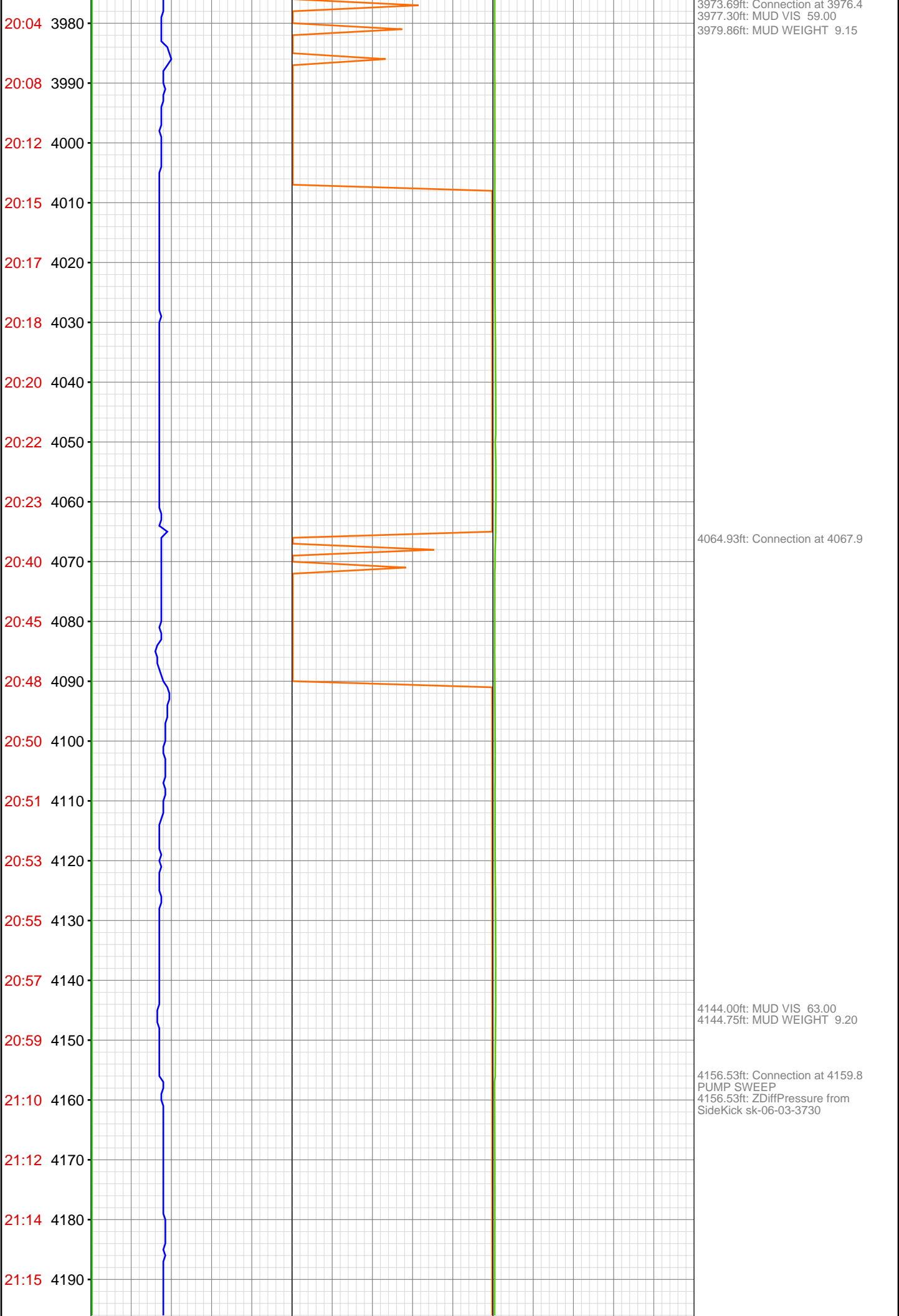


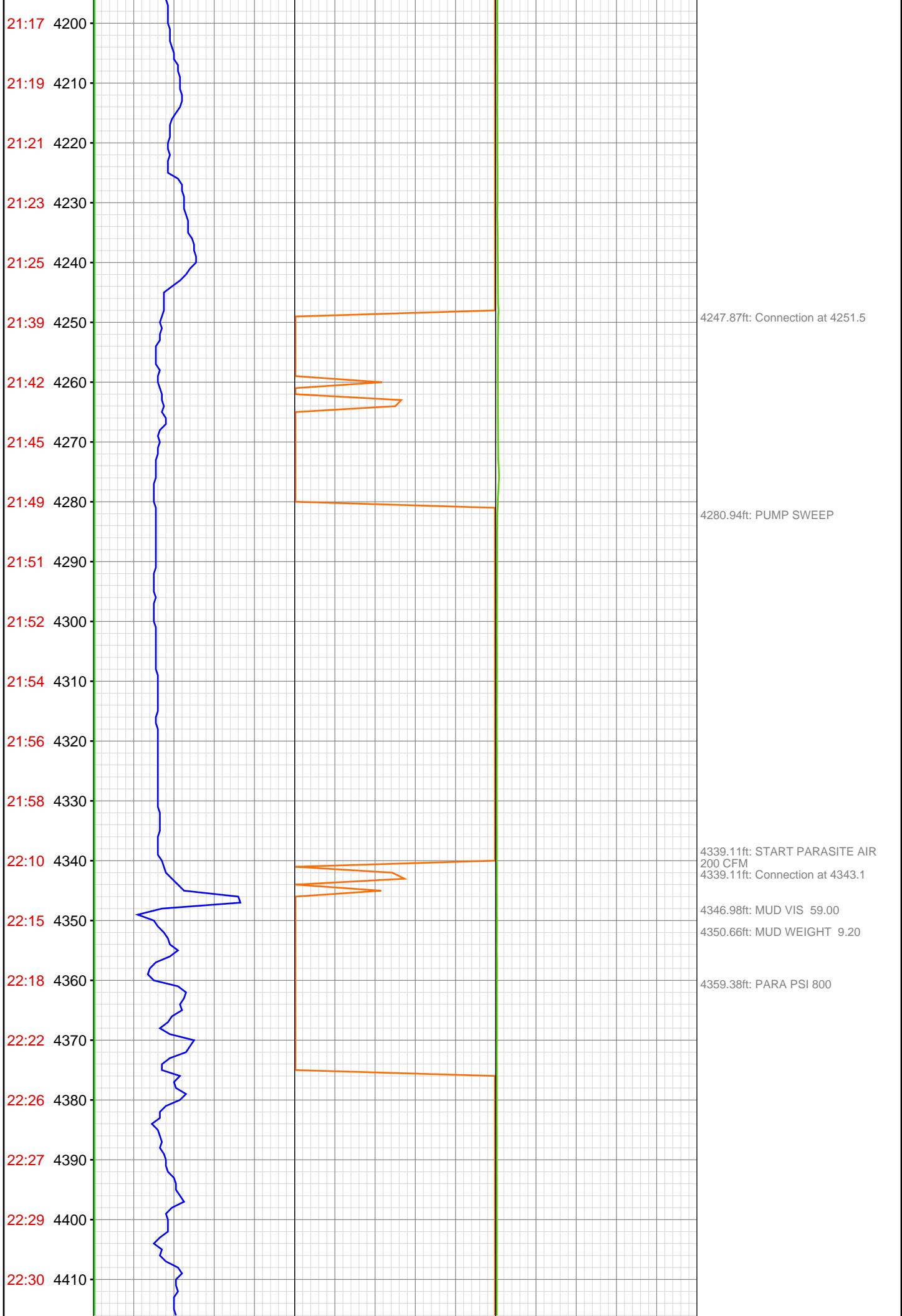


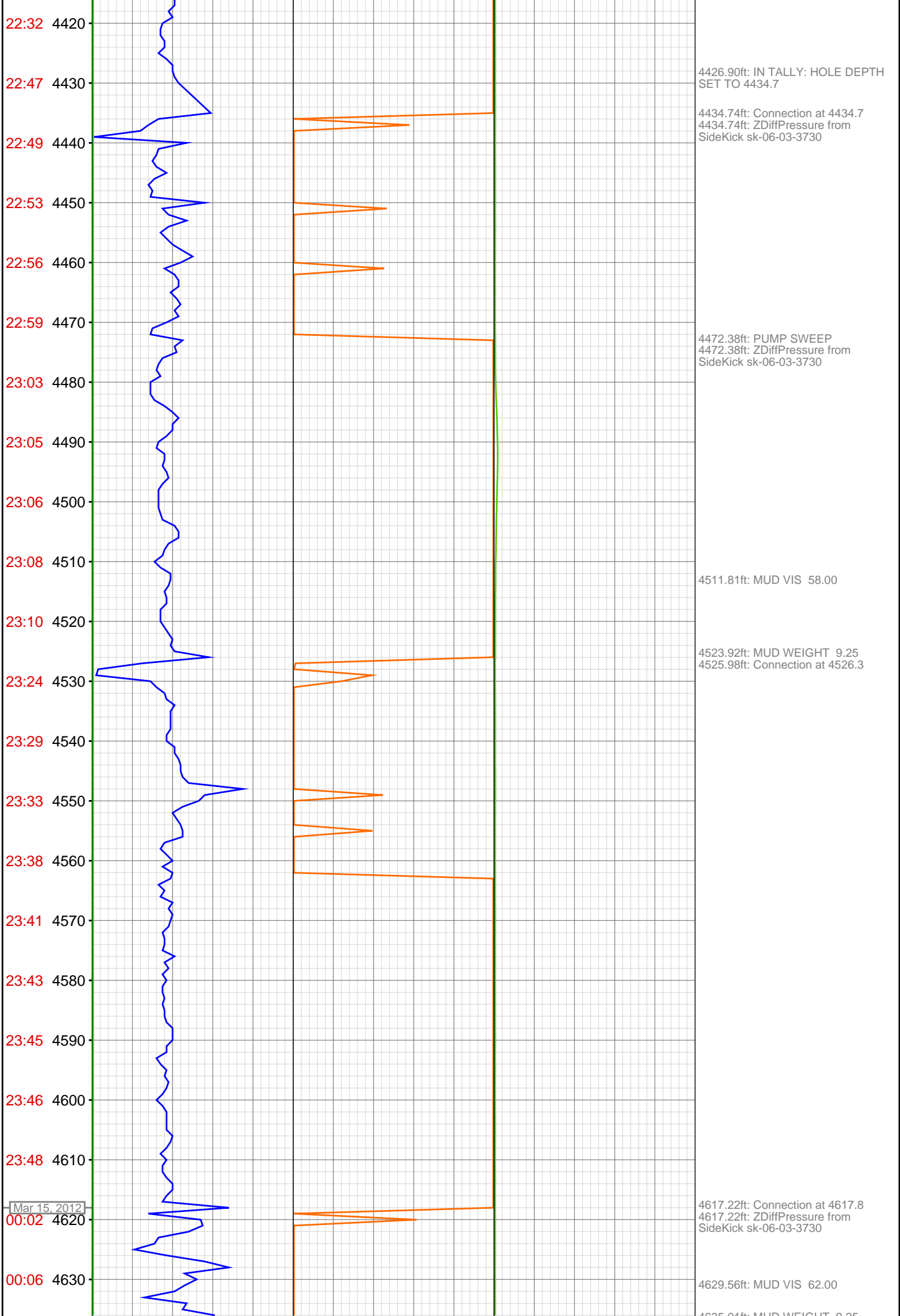


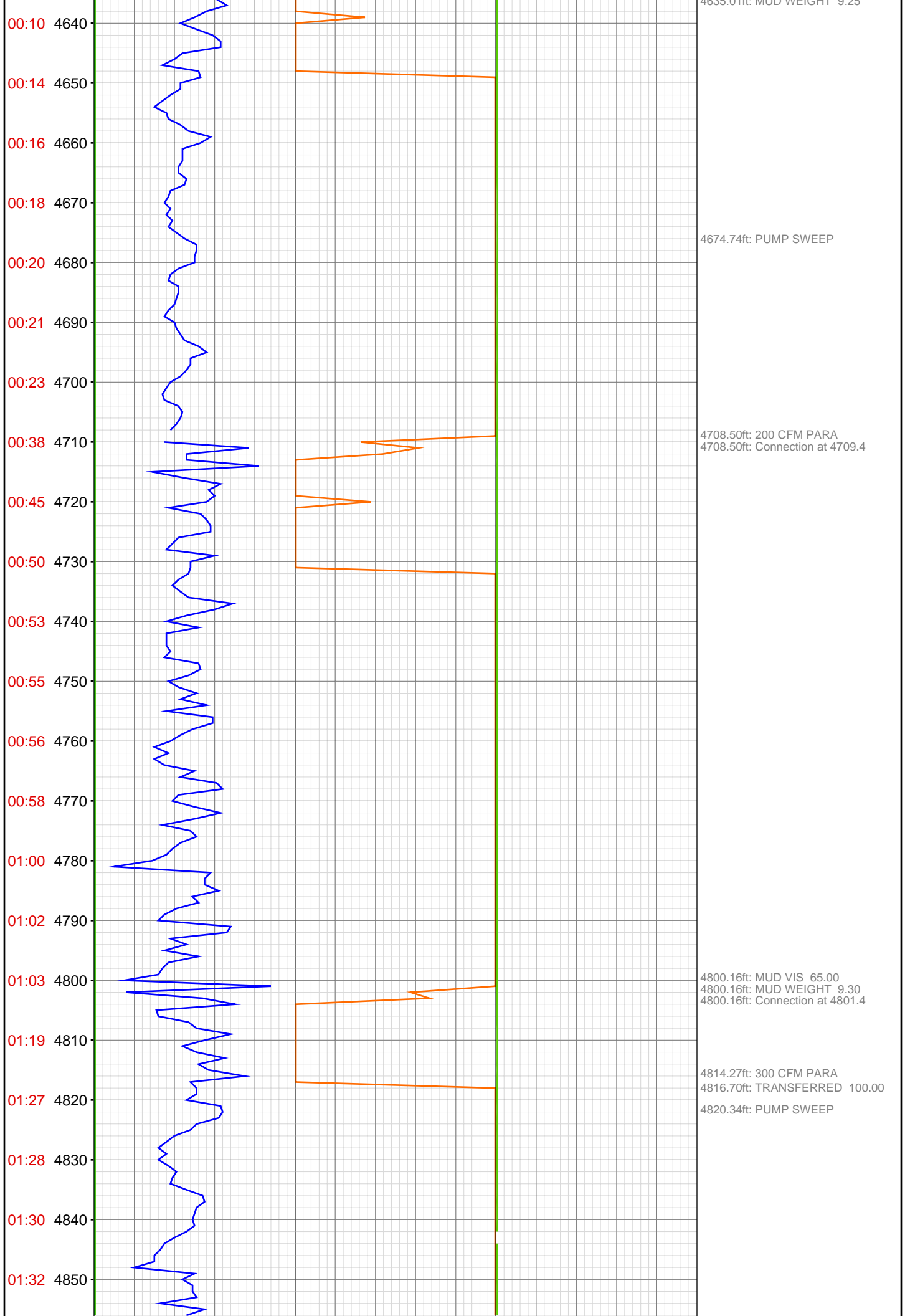


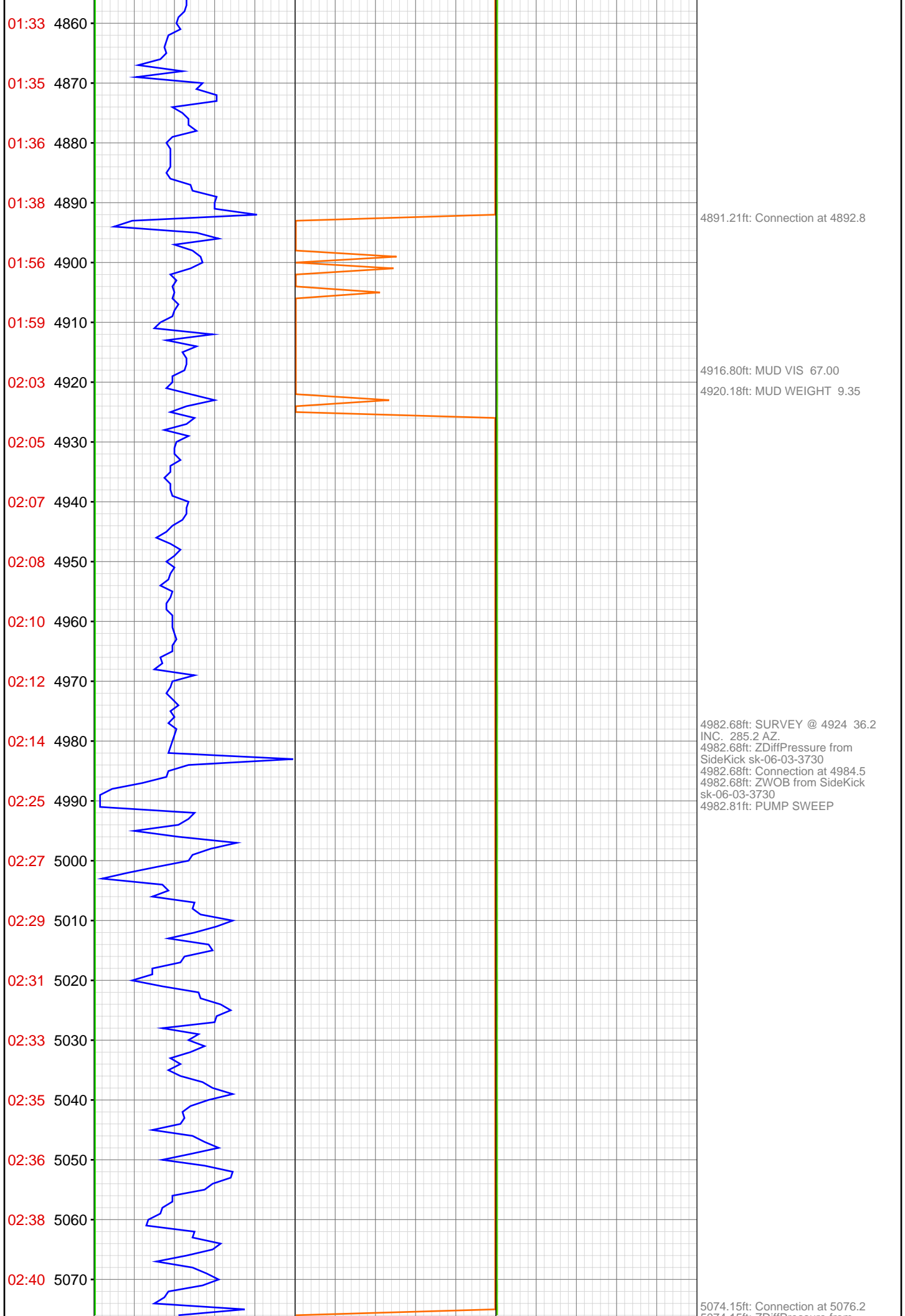


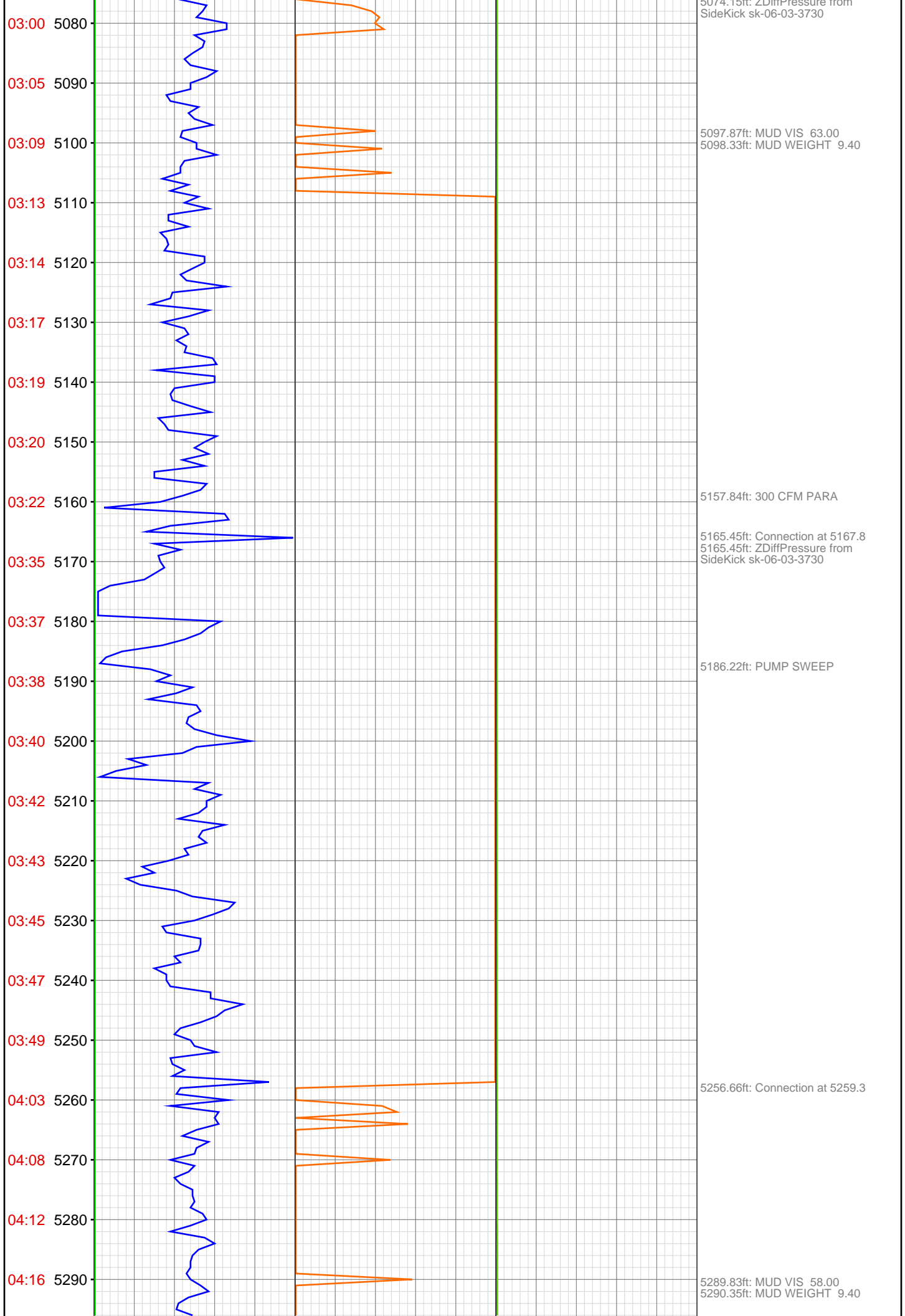


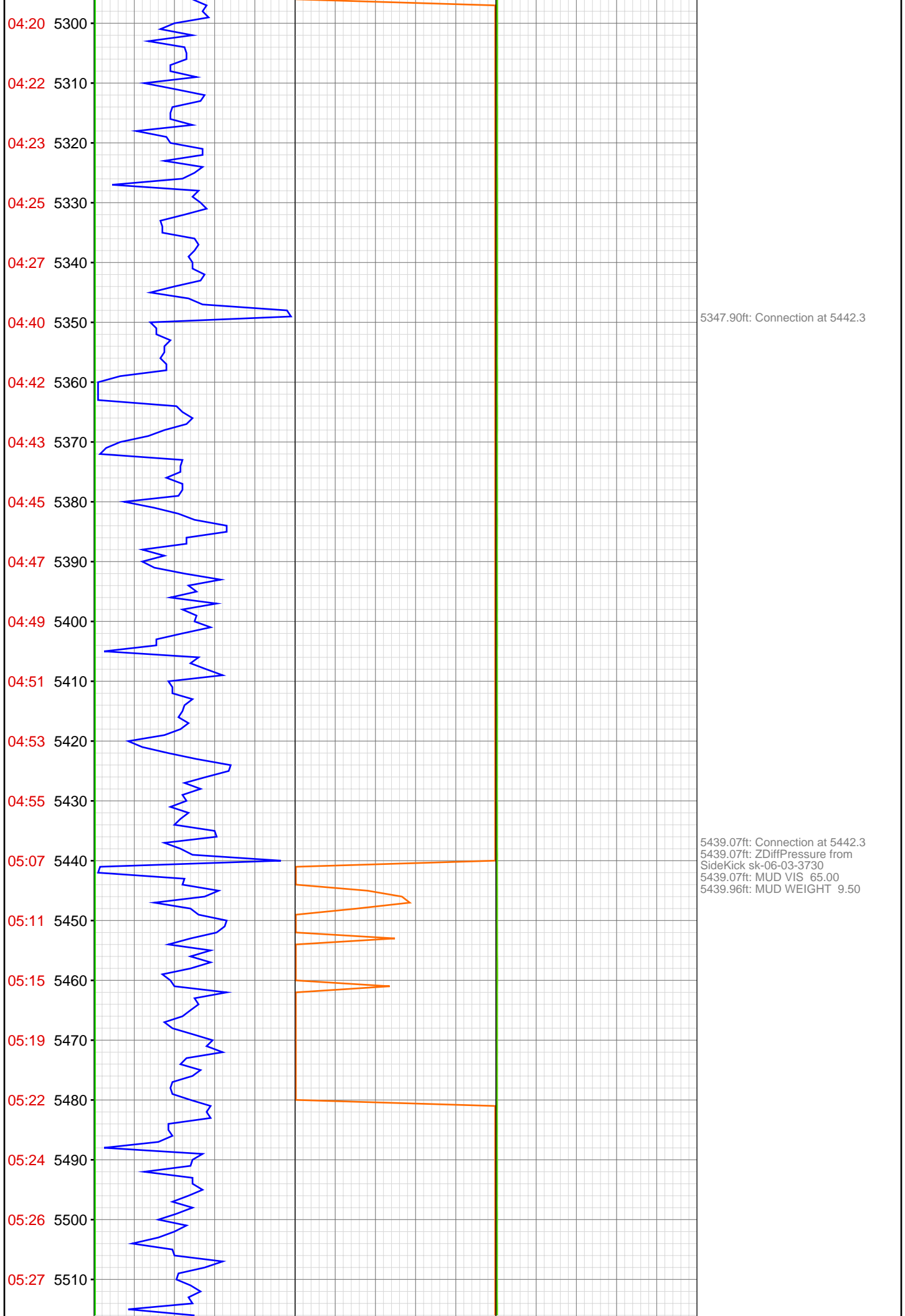


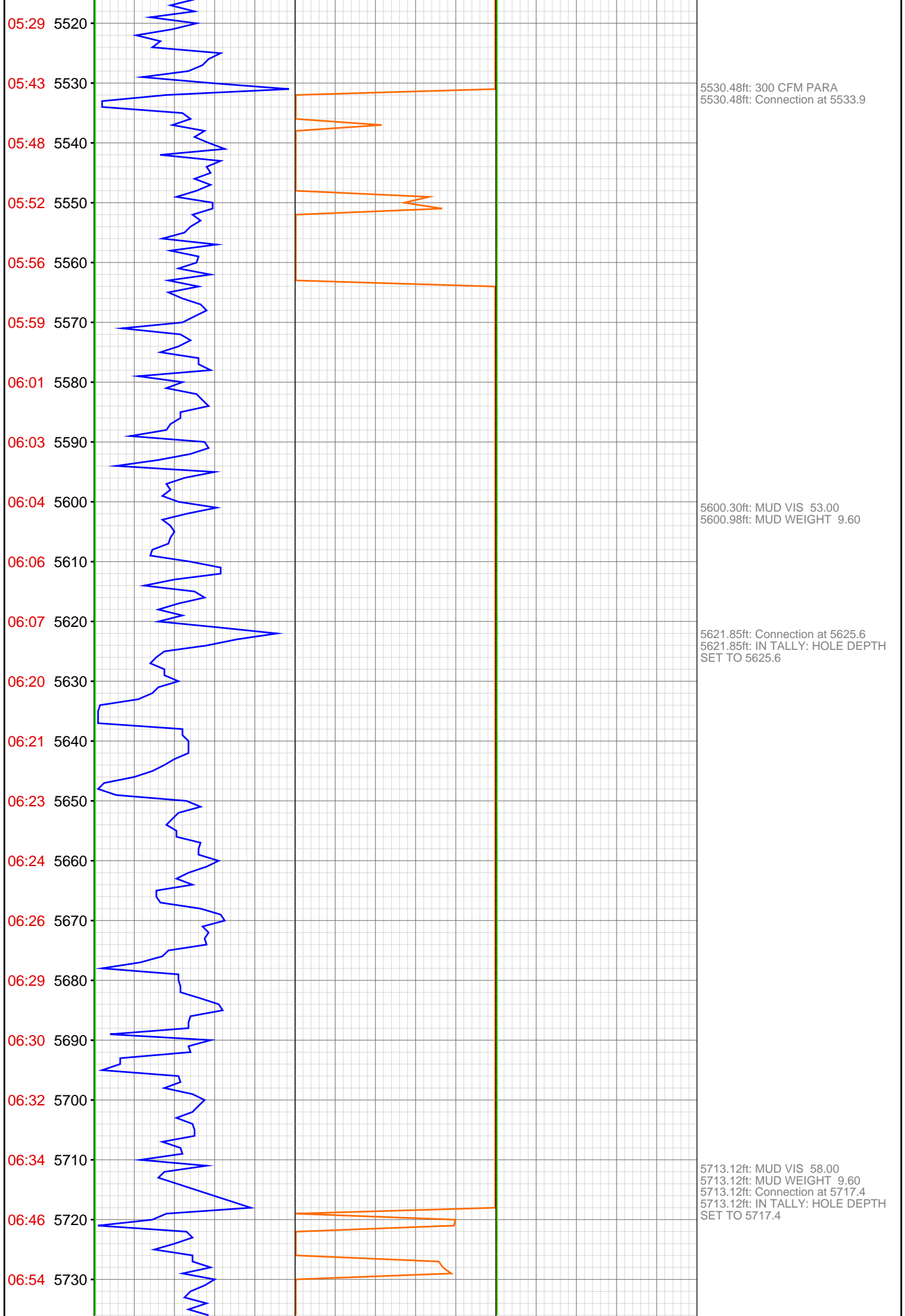


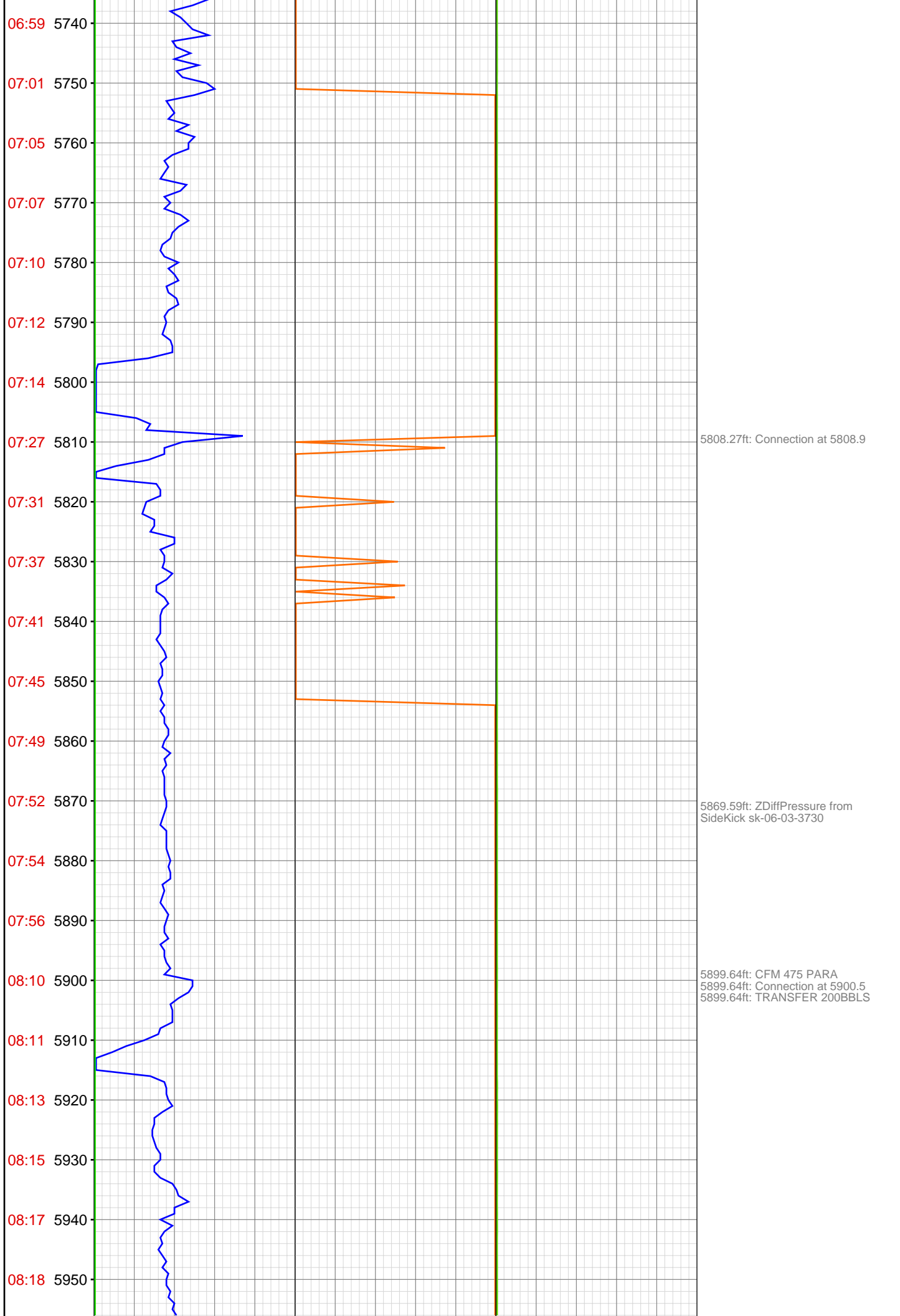


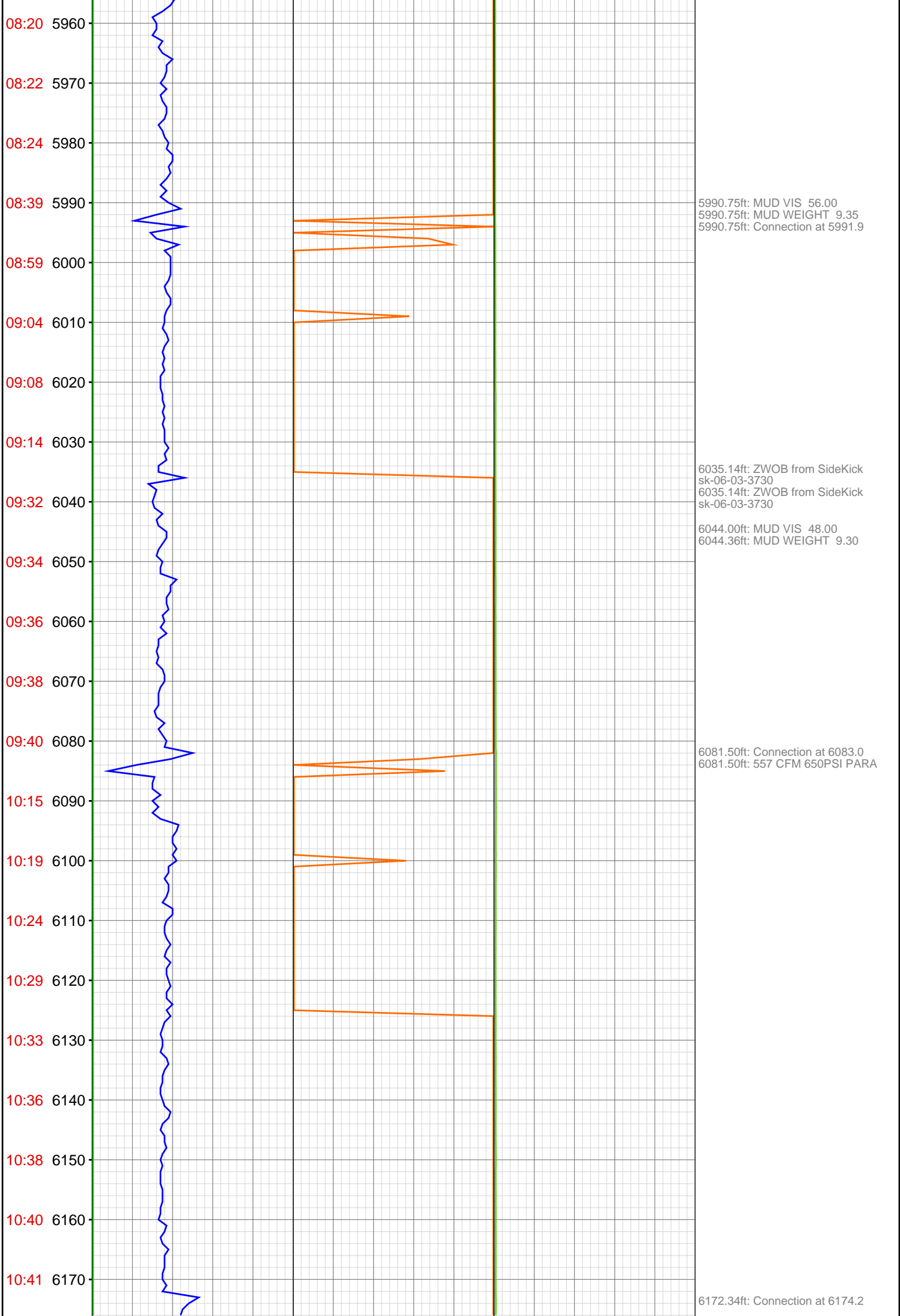


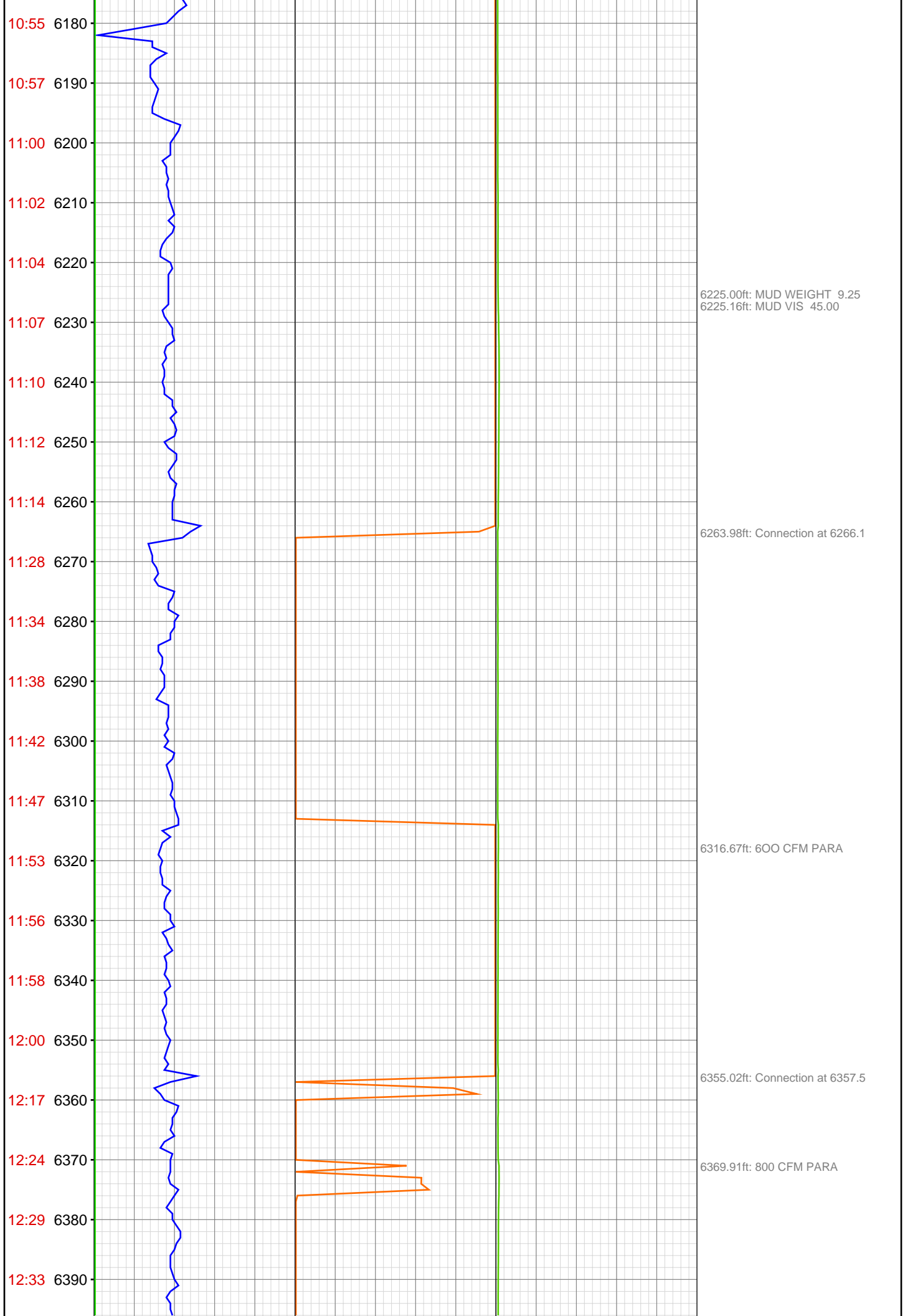


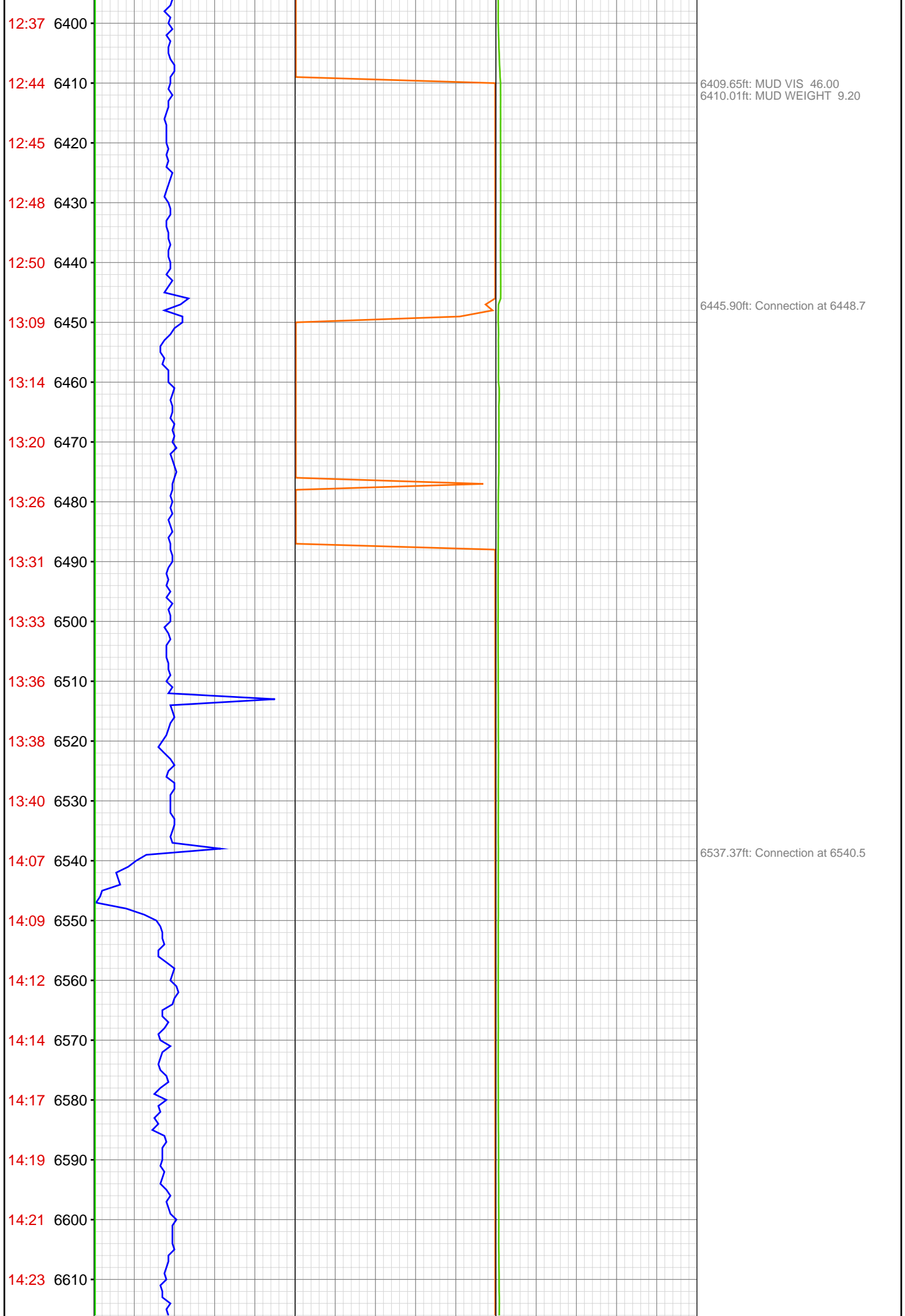


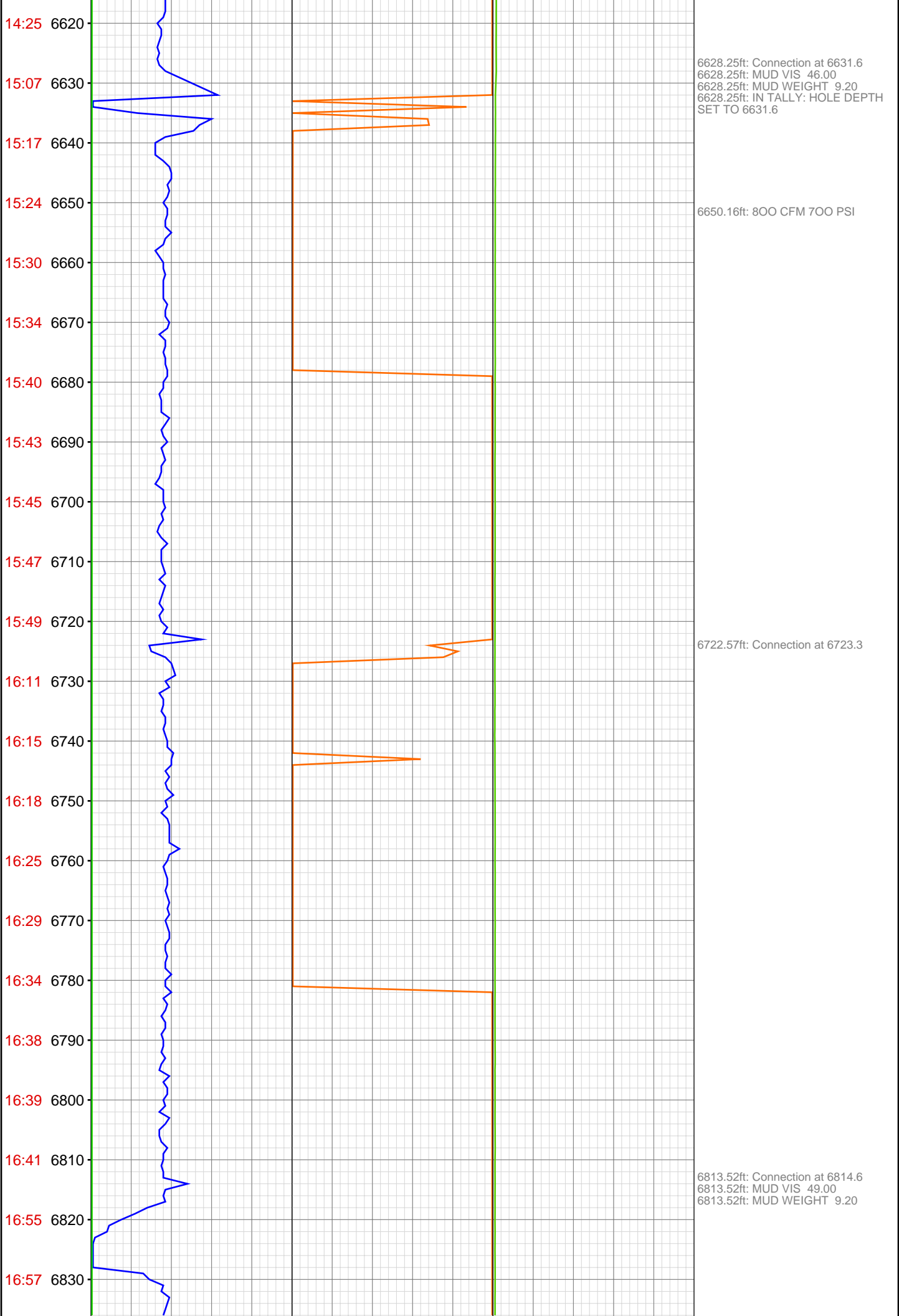


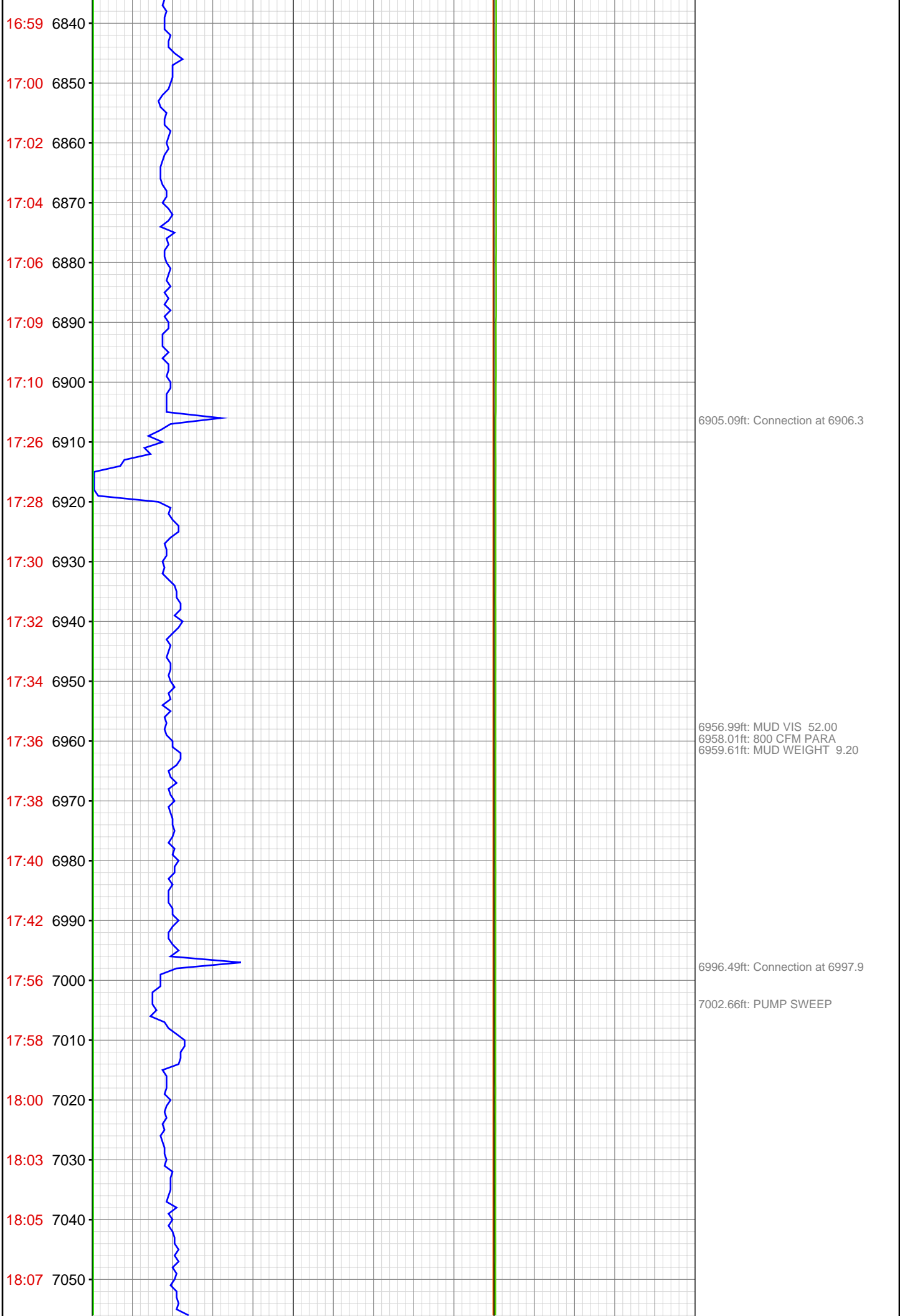


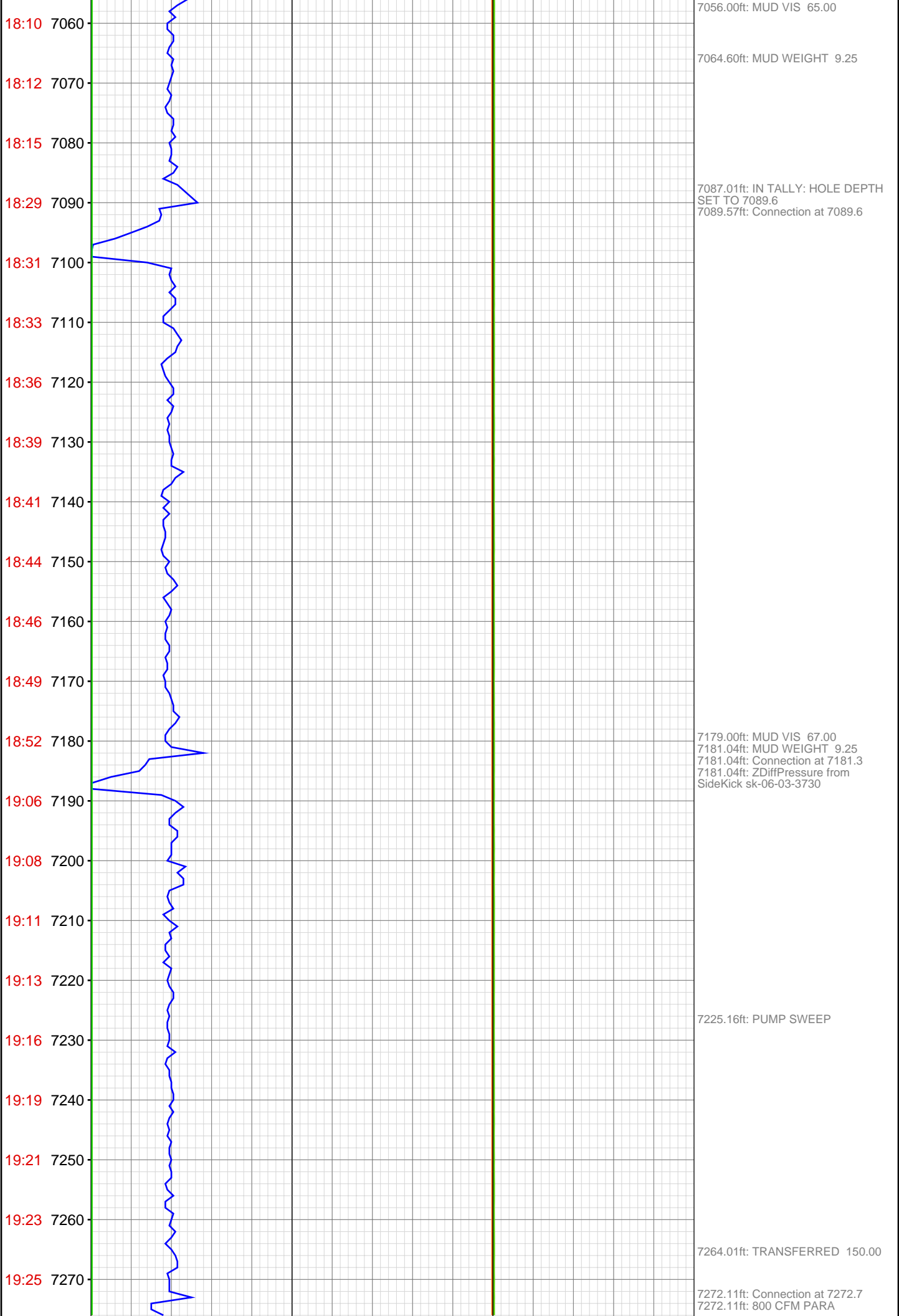


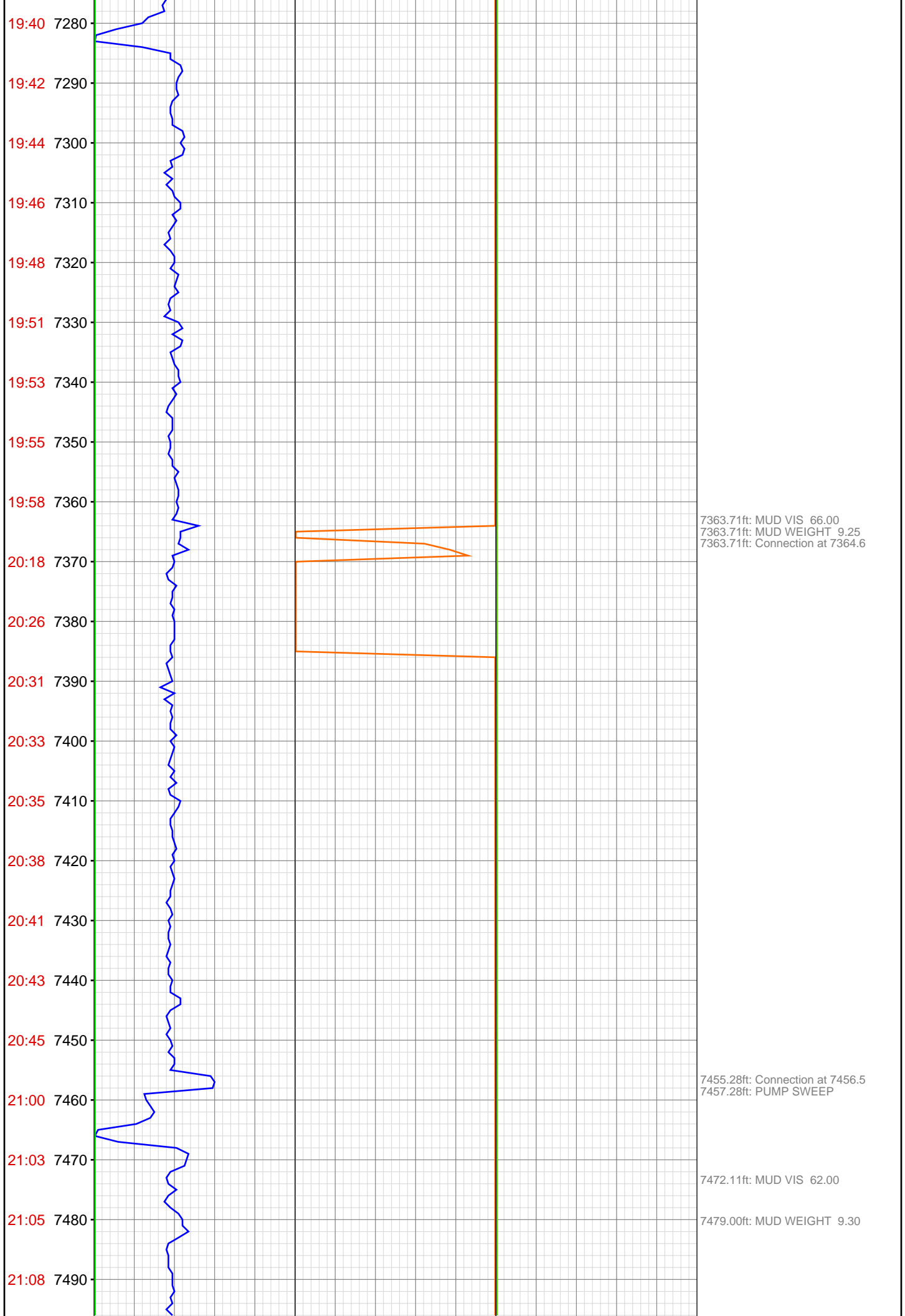


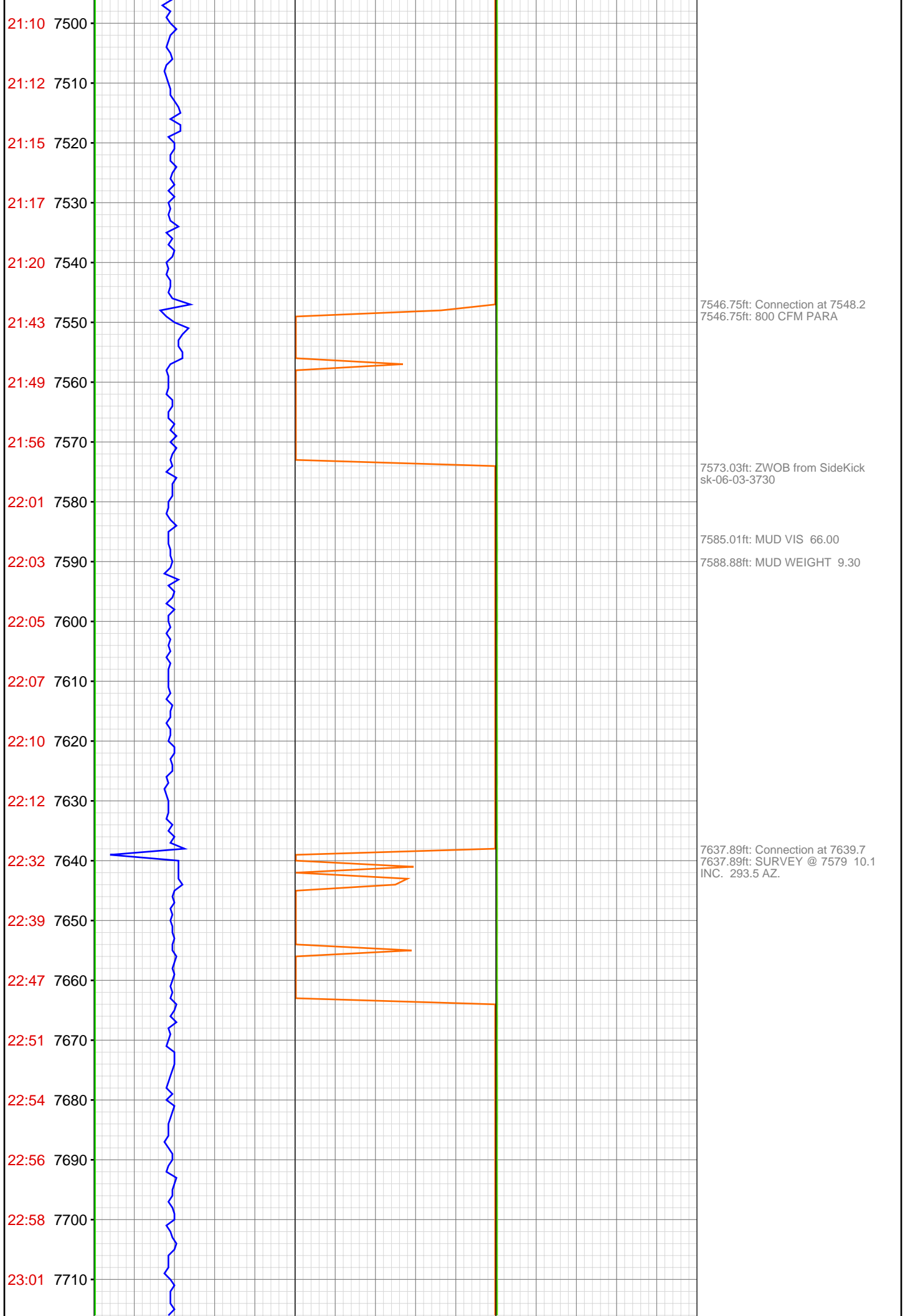













23:03 7720  
23:20 7730  
23:29 7740  
23:37 7750  
23:45 7760  
23:49 7770  
23:52 7780  
23:54 7790  
23:55 7800  
23:57 7810  
23:59 7820  
Mar 16, 2012  
00:14 7830  
00:16 7840  
00:18 7850  
00:21 7860  
00:23 7870  
00:25 7880  
00:27 7890  
00:29 7900  
00:31 7910  
00:49 7920  
00:57 7930



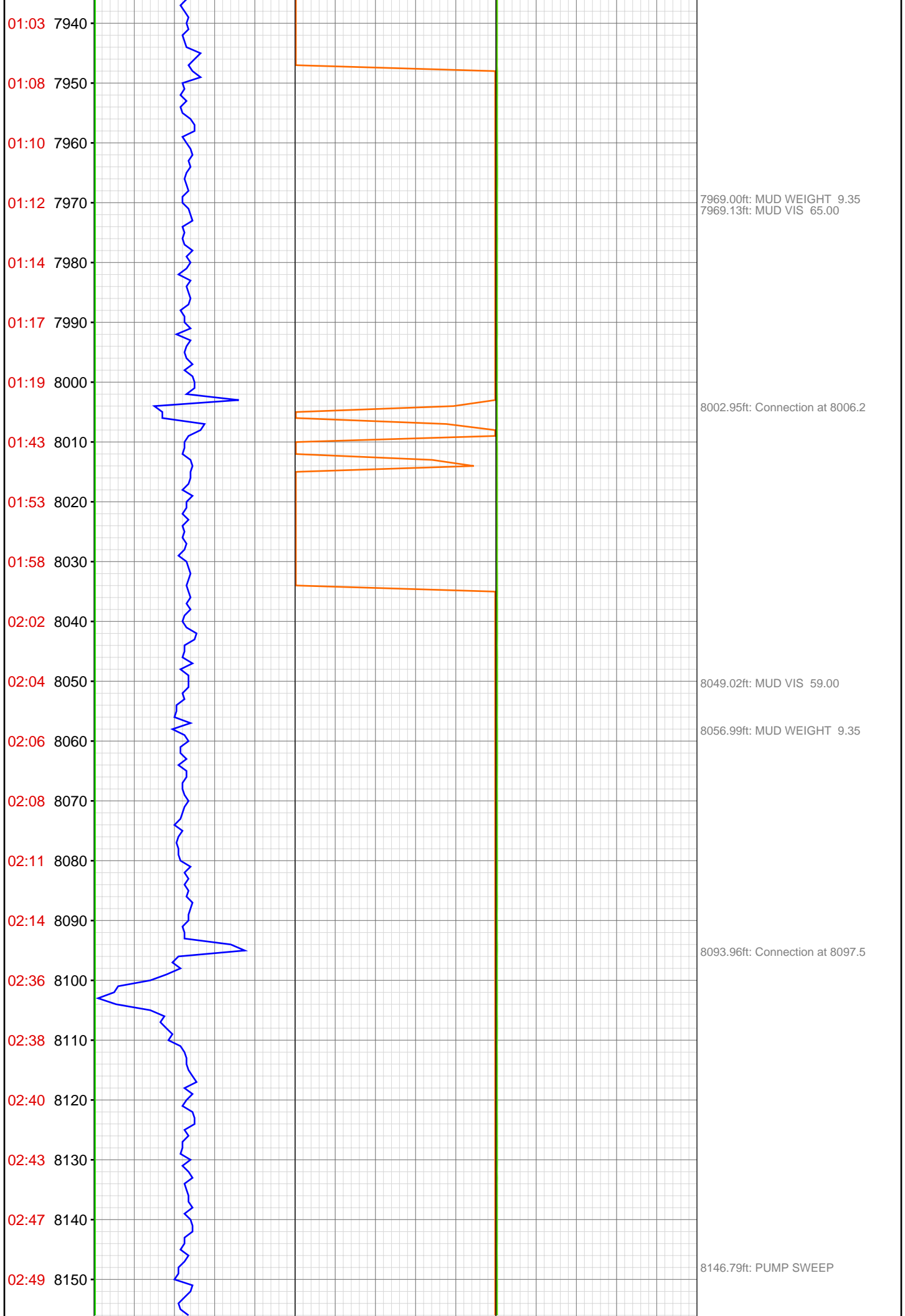
7728.97ft: MUD VIS 67.00  
7728.97ft: MUD WEIGHT 9.35  
7728.97ft: Connection at 7731.1  
7728.97ft: SURVEY @ 7671 7.1 INC.  
292.1 AZ.

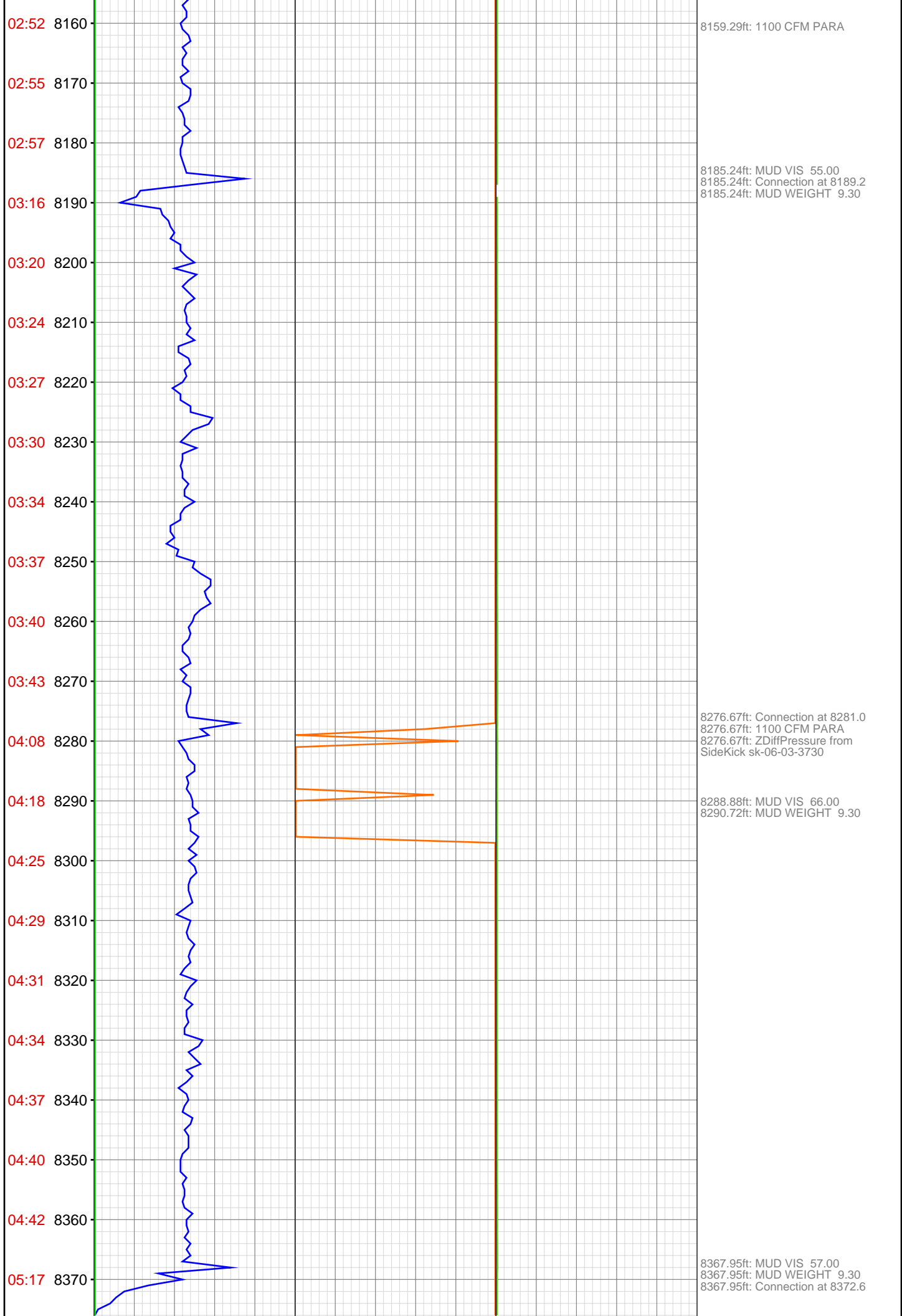
7753.84ft: 800 CFM PARA

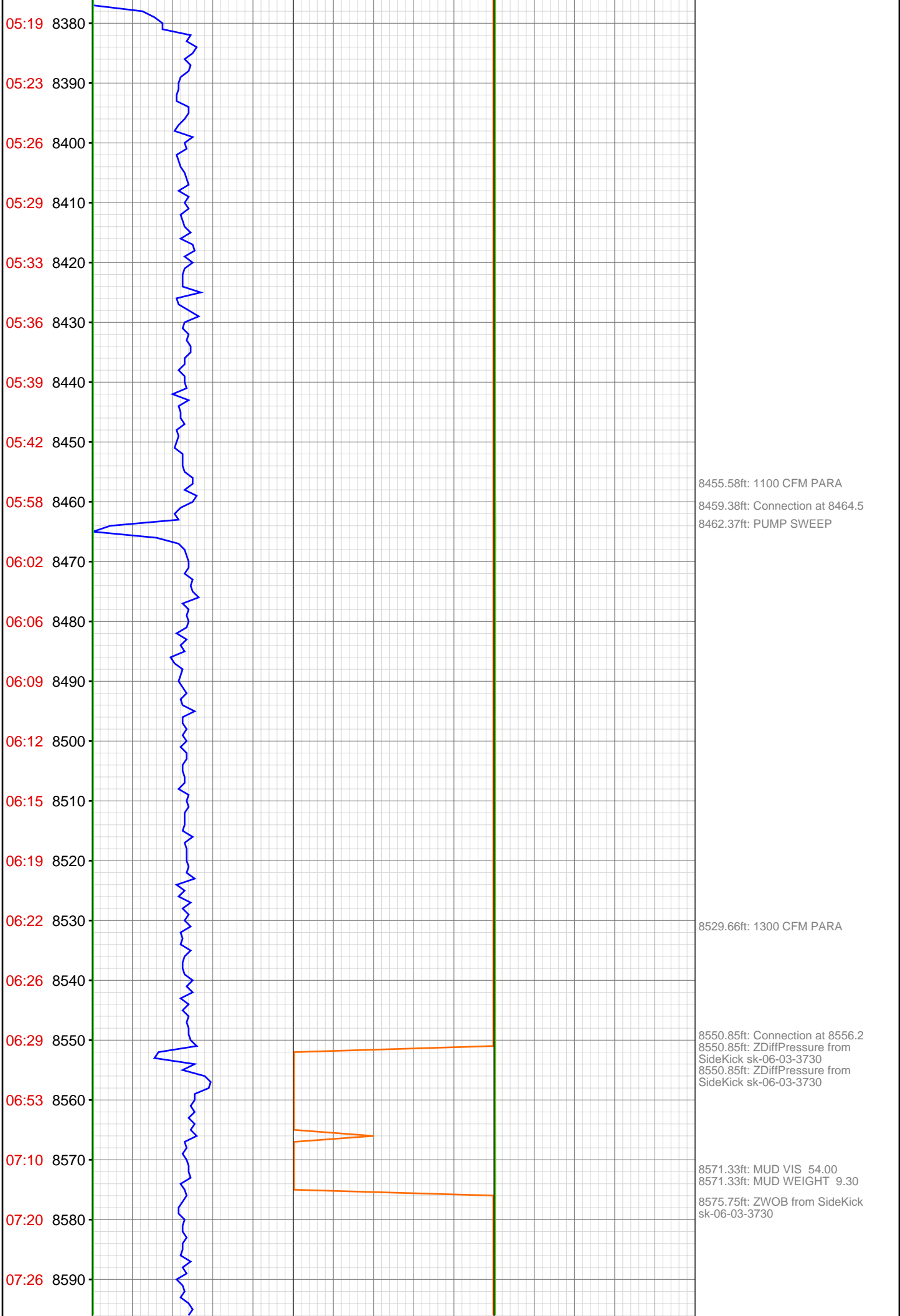
7820.51ft: Connection at 7823.1  
7820.51ft: SURVEY @ 7763 4.1 INC.  
275.5 AZ.  
7820.51ft: PUMP SWEEP  
7824.90ft: 1000 CFM PARA  
7827.66ft: MUD WEIGHT 9.35  
7827.99ft: MUD VIS 60.00

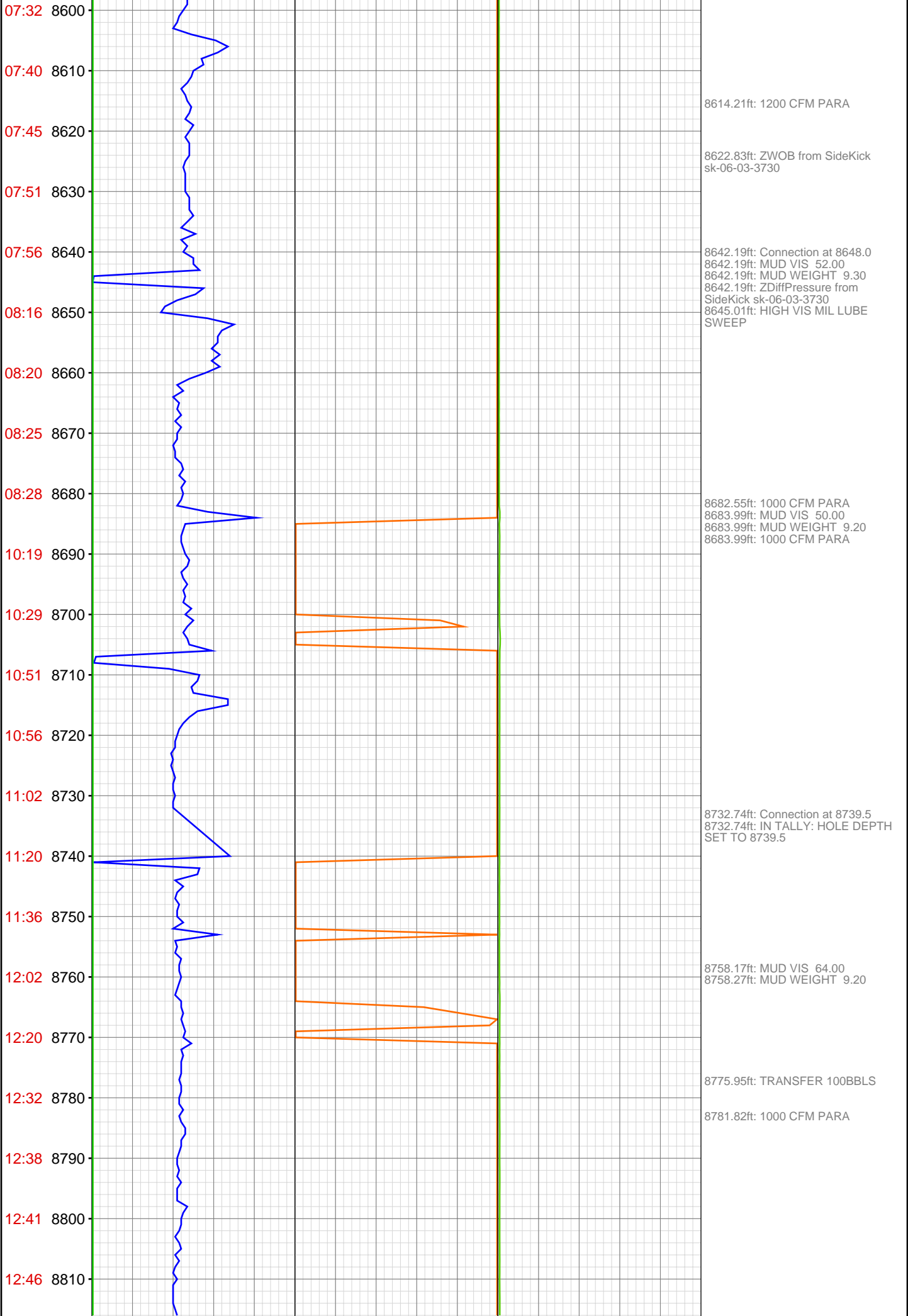
7889.30ft: 1100 CFM PARA

7911.61ft: Connection at 7914.5


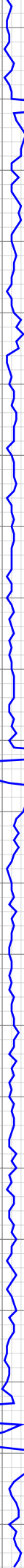








12:50 8820  
13:17 8830  
13:21 8840  
13:39 8850  
13:42 8860  
13:47 8870  
13:52 8880  
13:59 8890  
14:02 8900  
14:07 8910  
14:11 8920  
14:48 8930  
14:52 8940  
14:54 8950  
14:57 8960  
15:00 8970  
15:04 8980  
15:09 8990  
15:12 9000  
15:14 9010  
15:38 9020  
15:55 9030



8830.15ft: HOOKLOAD WAS  
RECALIBRATED  
8830.15ft: ZWOB from SideKick  
sk-06-03-3730  
8830.15ft: Connection at 8831.3  
8830.15ft: ZDiffPressure from  
SideKick sk-06-03-3730

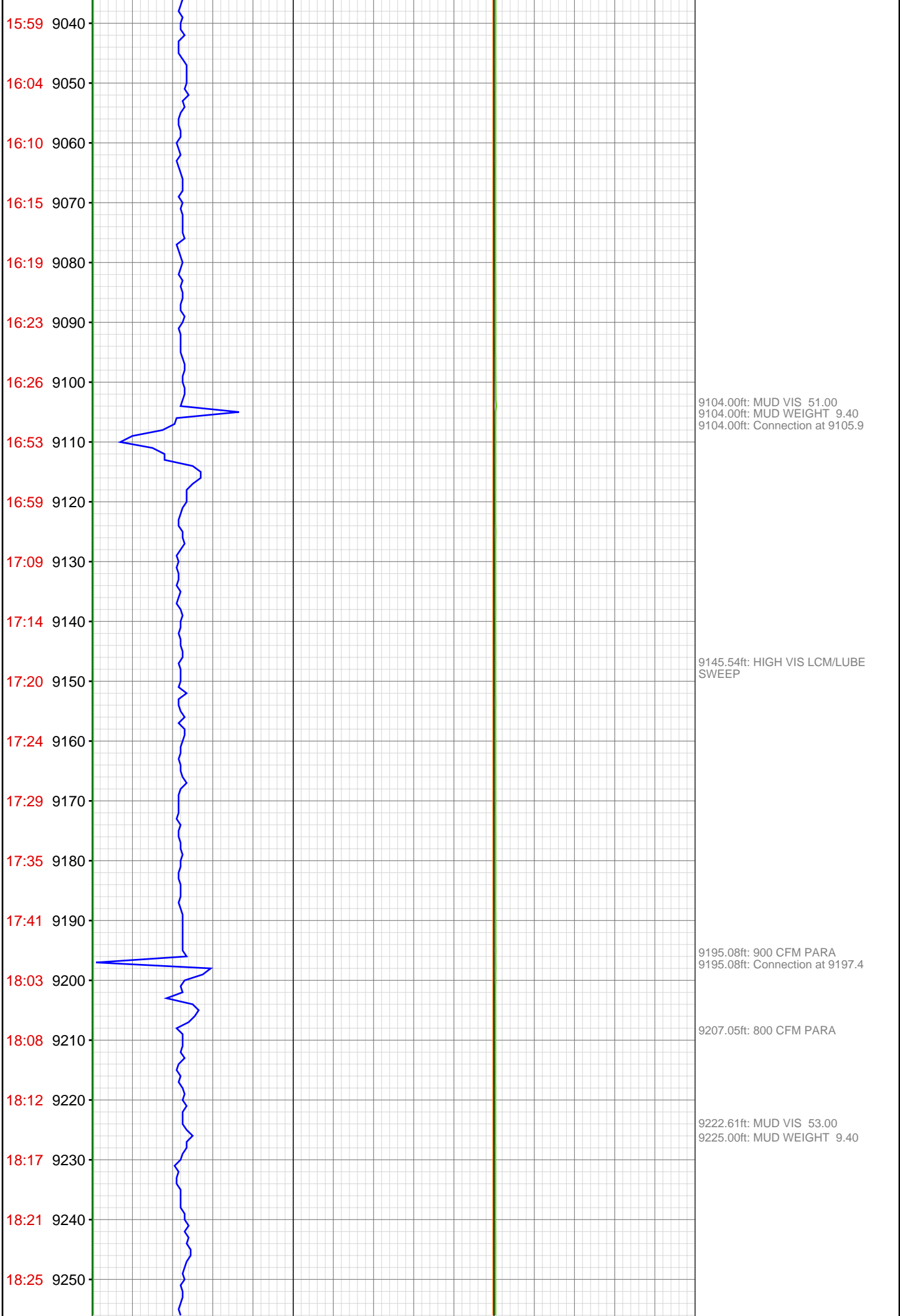
8846.16ft: MUD VIS 50.00  
8846.16ft: MUD WEIGHT 9.10

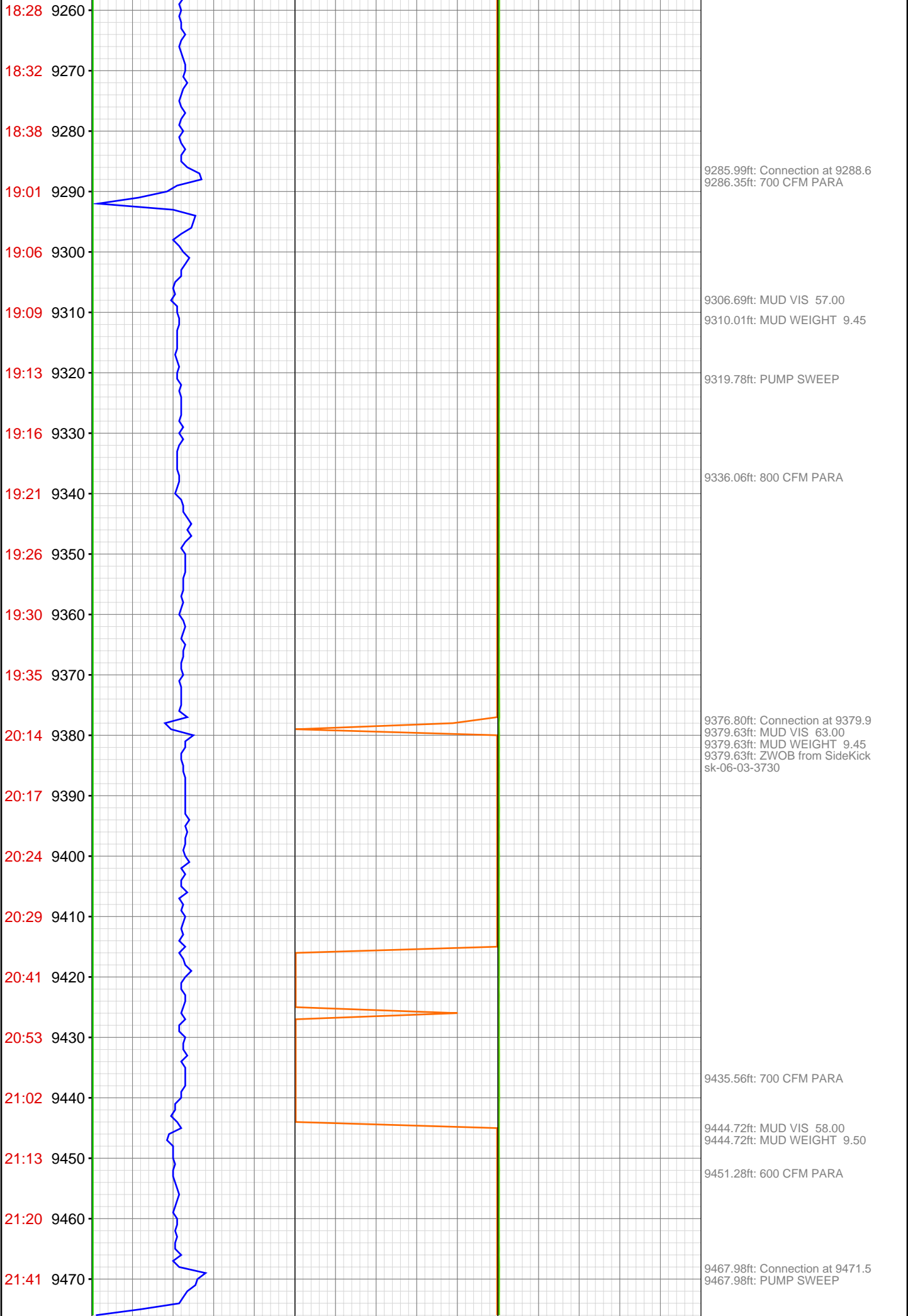
8921.65ft: Connection at 8922.7

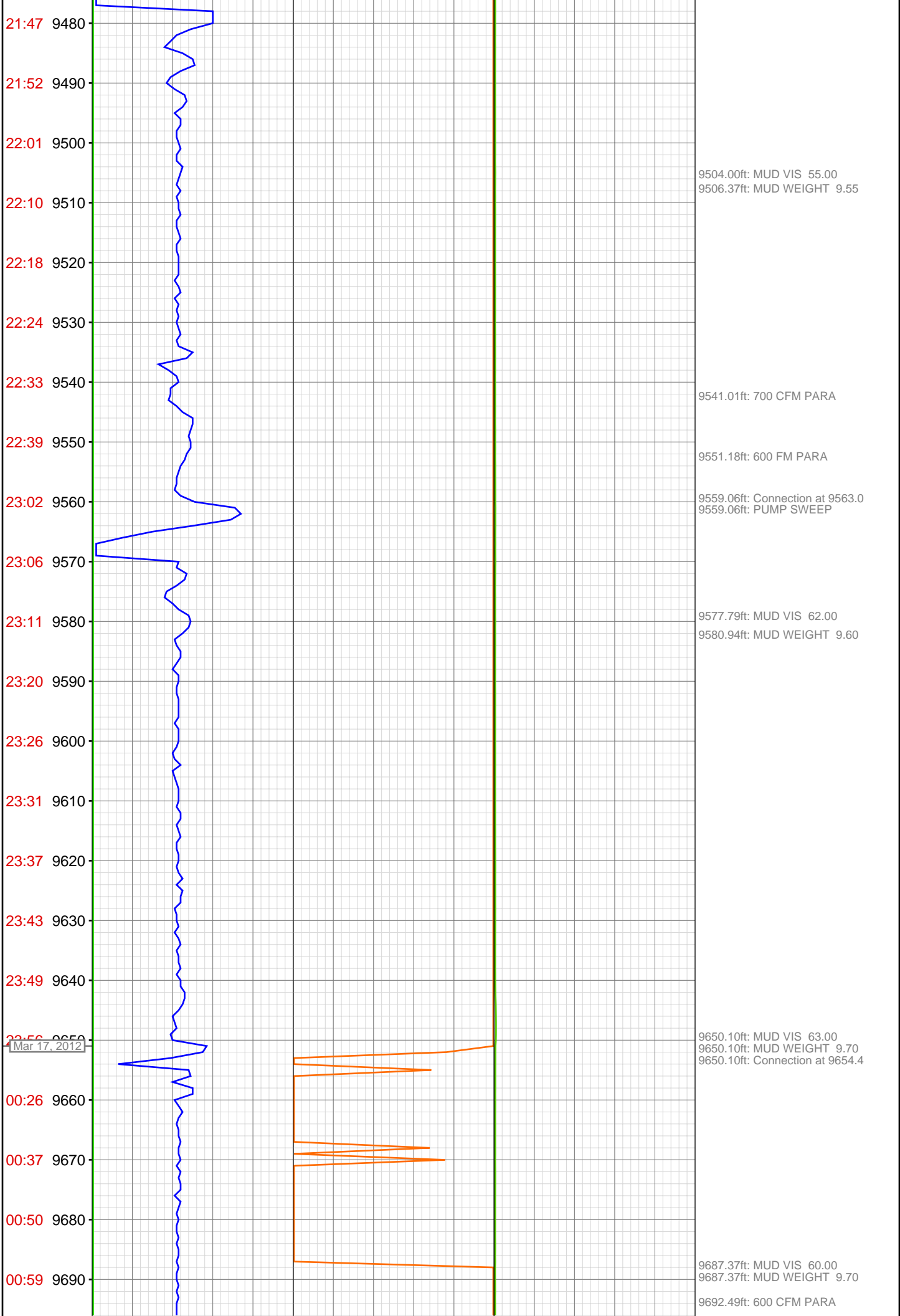
8984.97ft: 1000 CFM PARA

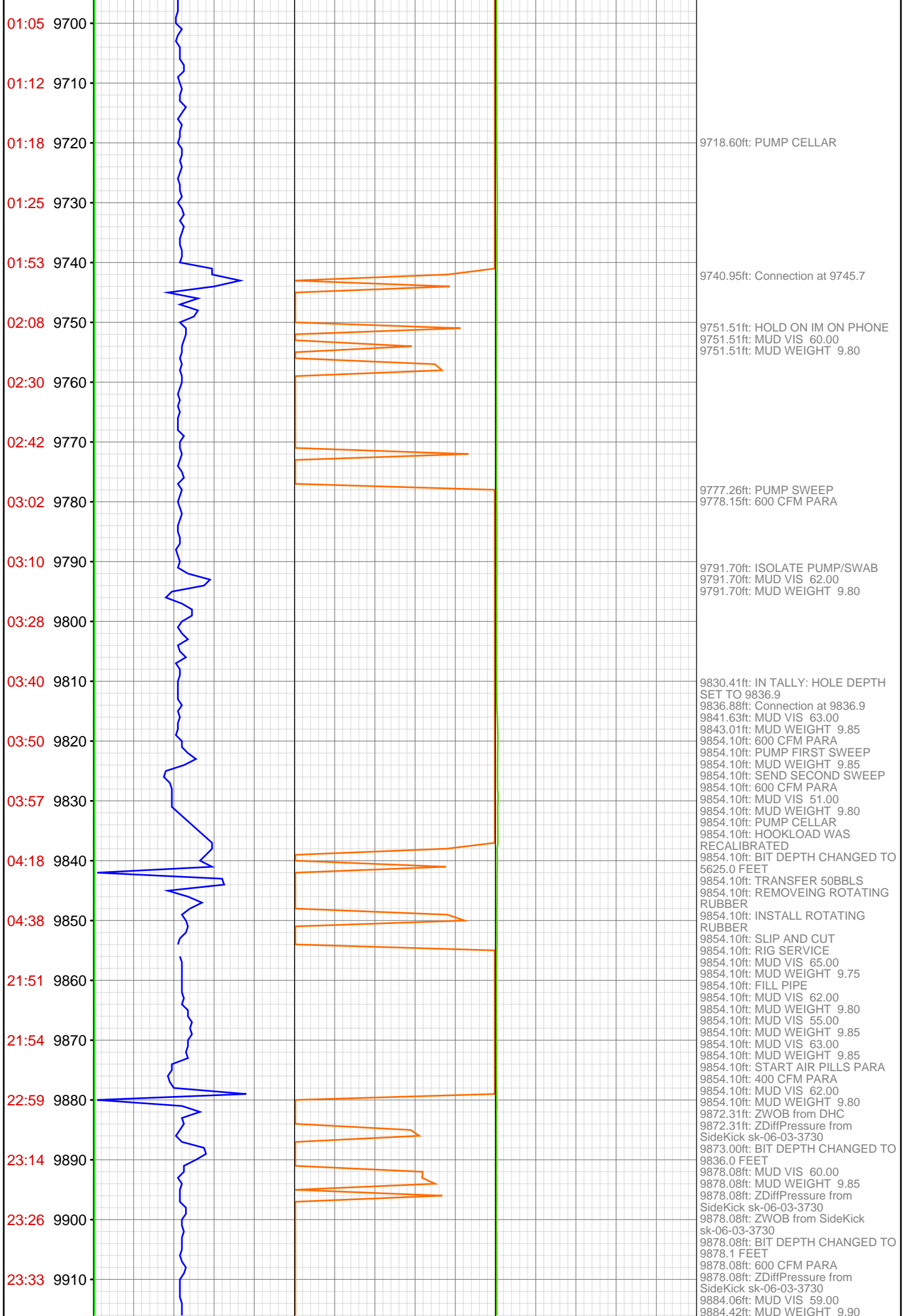
9012.73ft: Connection at 9014.2

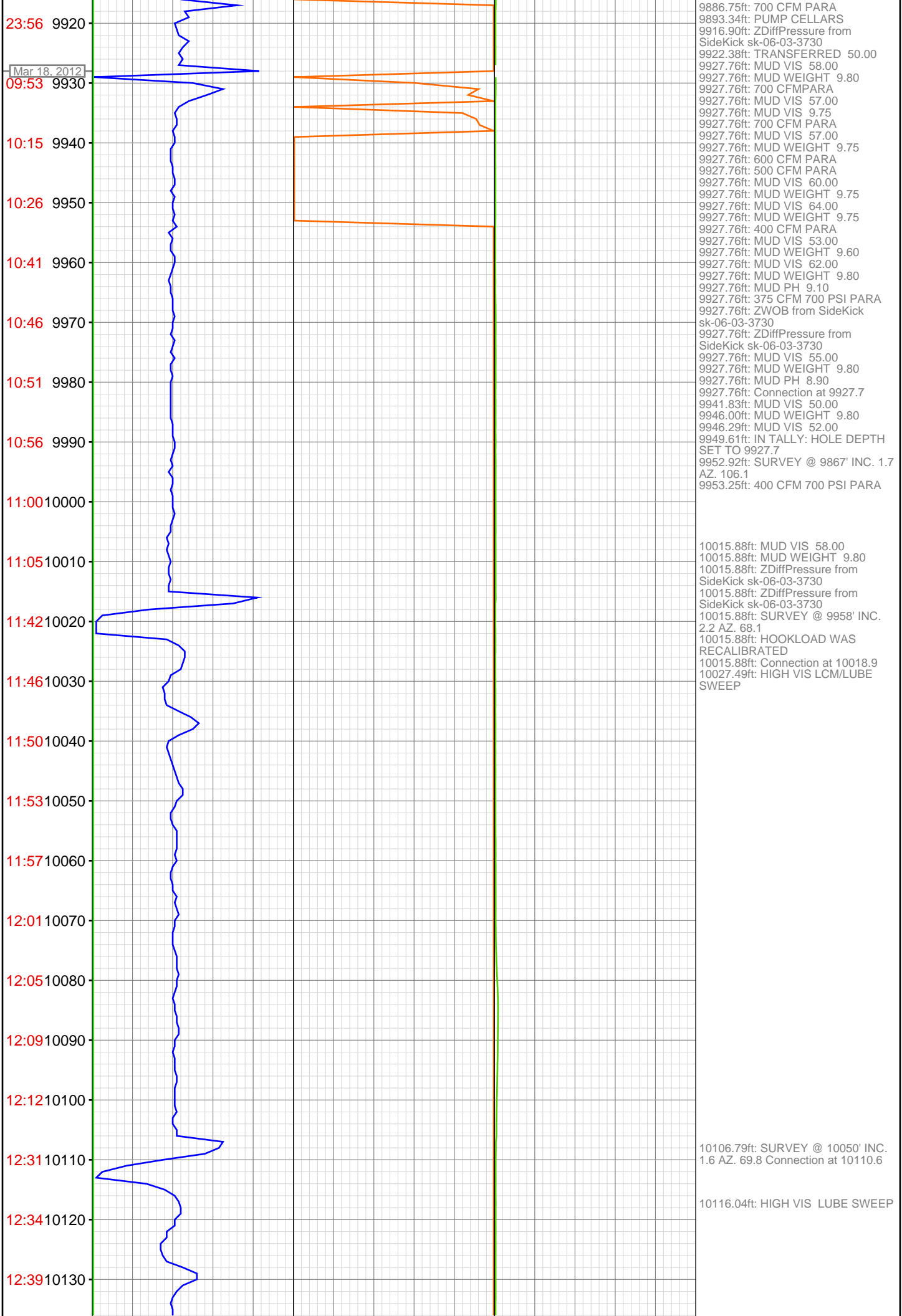
9021.13ft: MUD VIS 55.00  
9021.26ft: MUD WEIGHT 9.20

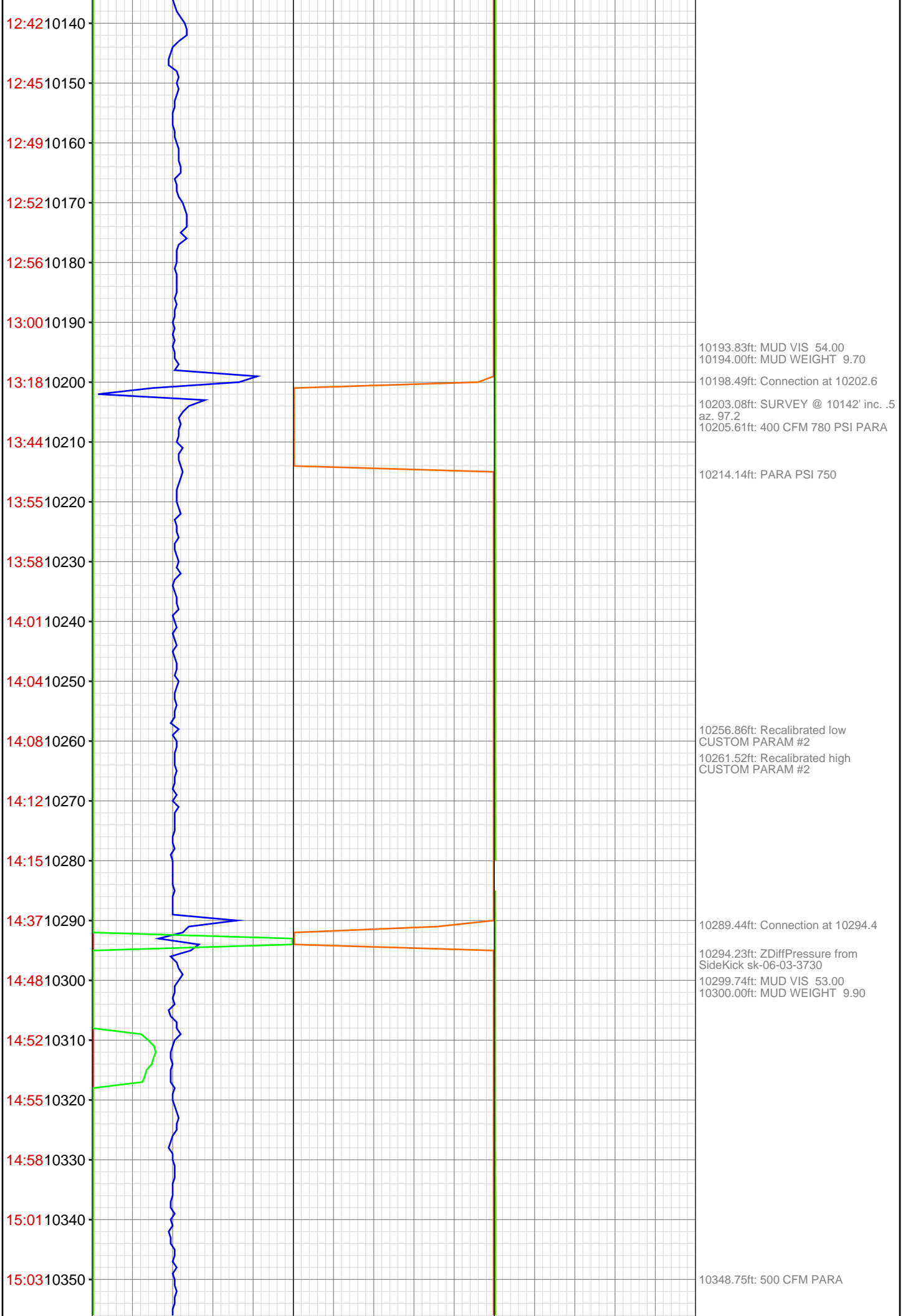


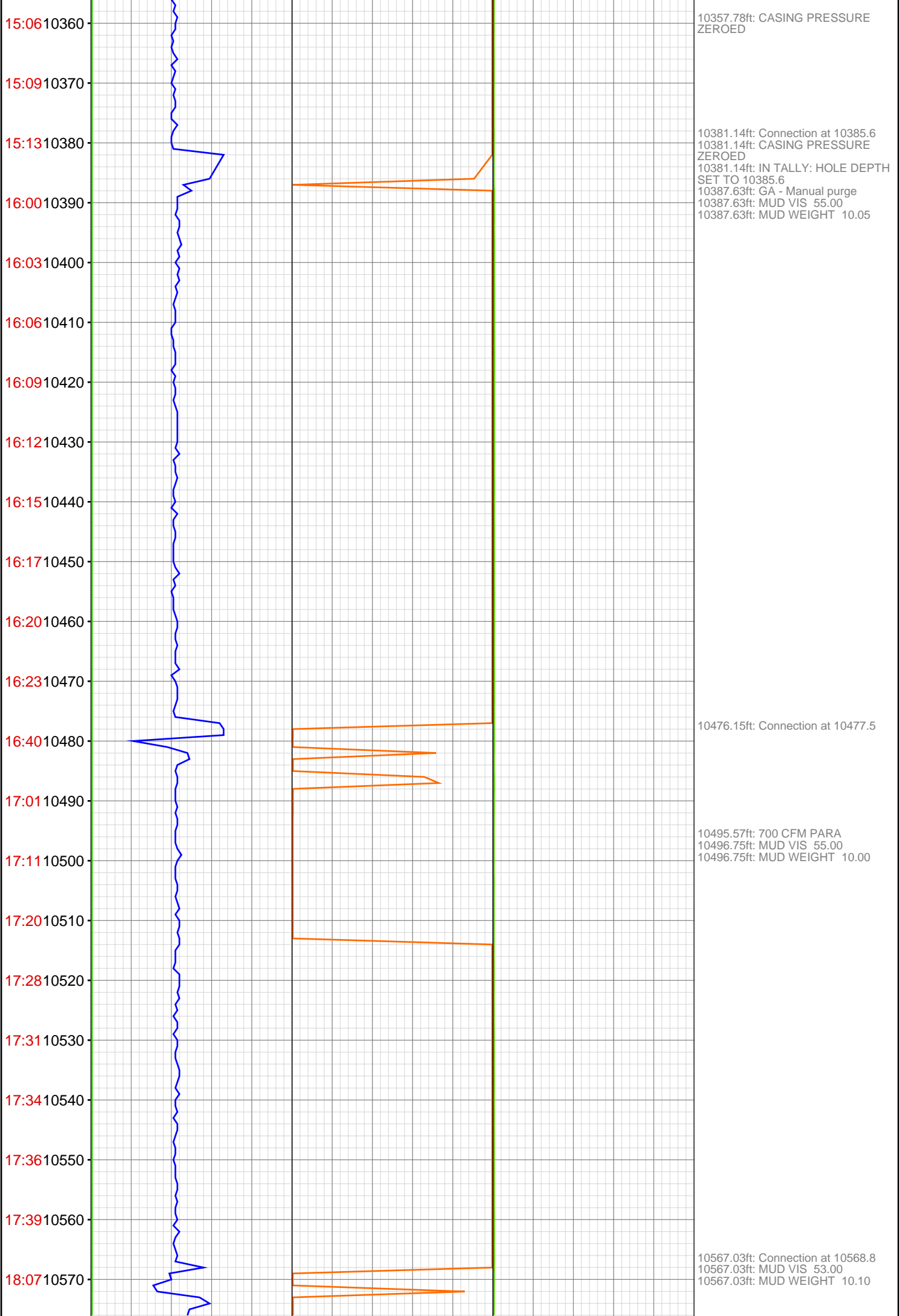




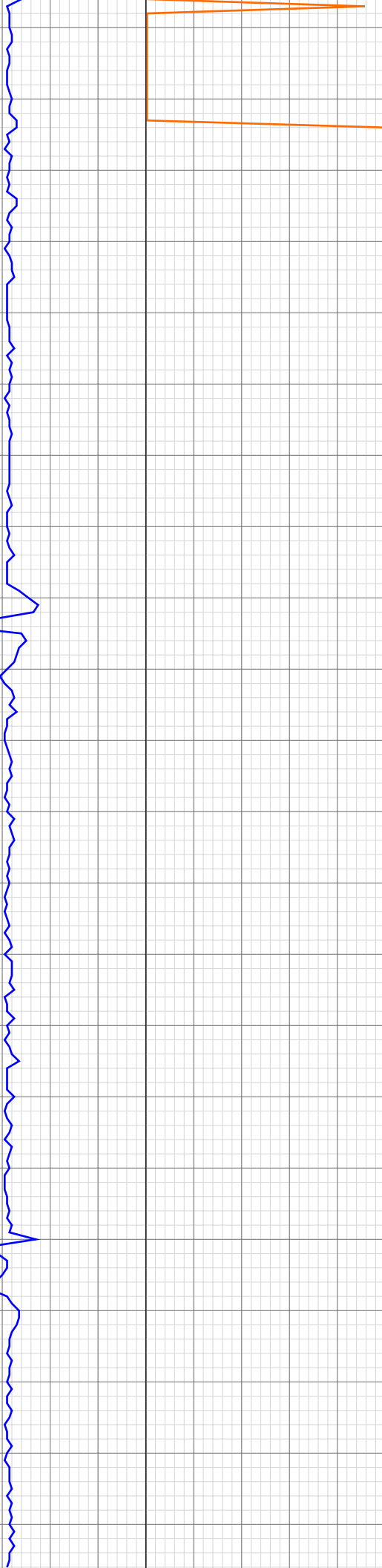






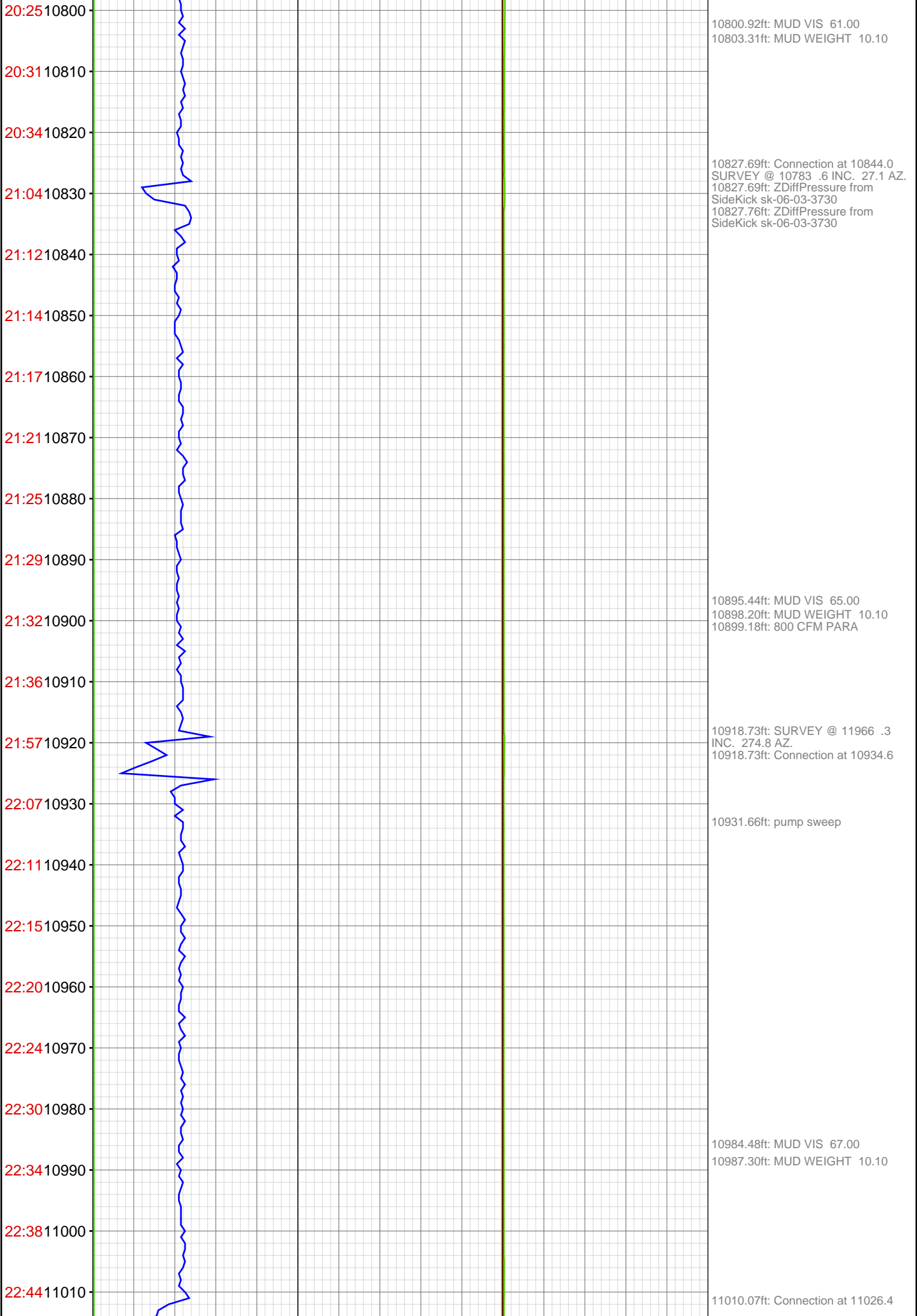


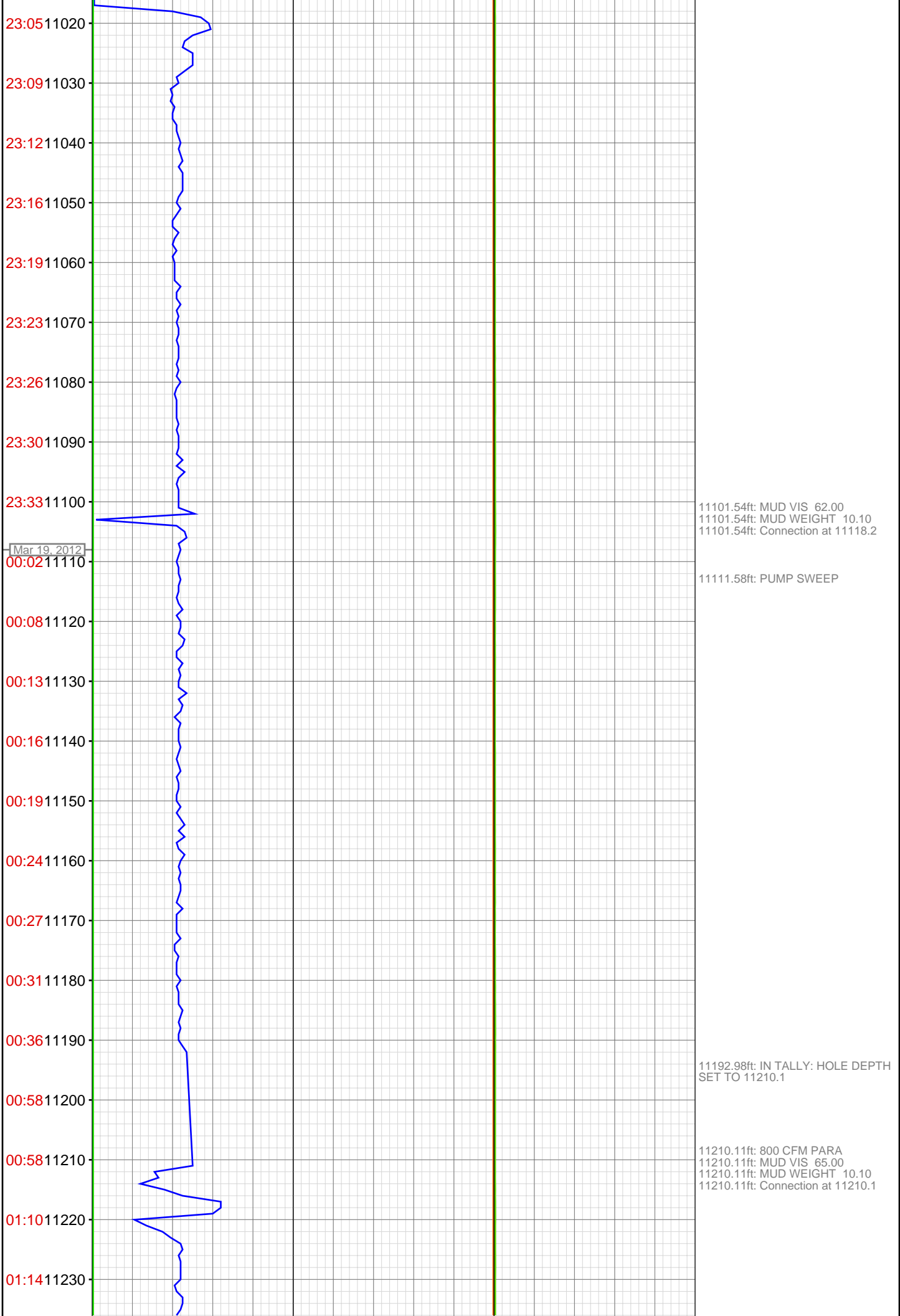
18:21 10580  
18:27 10590  
18:37 10600  
18:41 10610  
18:45 10620  
18:49 10630  
18:53 10640  
18:56 10650  
19:16 10660  
19:21 10670  
19:24 10680  
19:28 10690  
19:32 10700  
19:35 10710  
19:39 10720  
19:42 10730  
19:46 10740  
20:05 10750  
20:08 10760  
20:13 10770  
20:17 10780  
20:21 10790

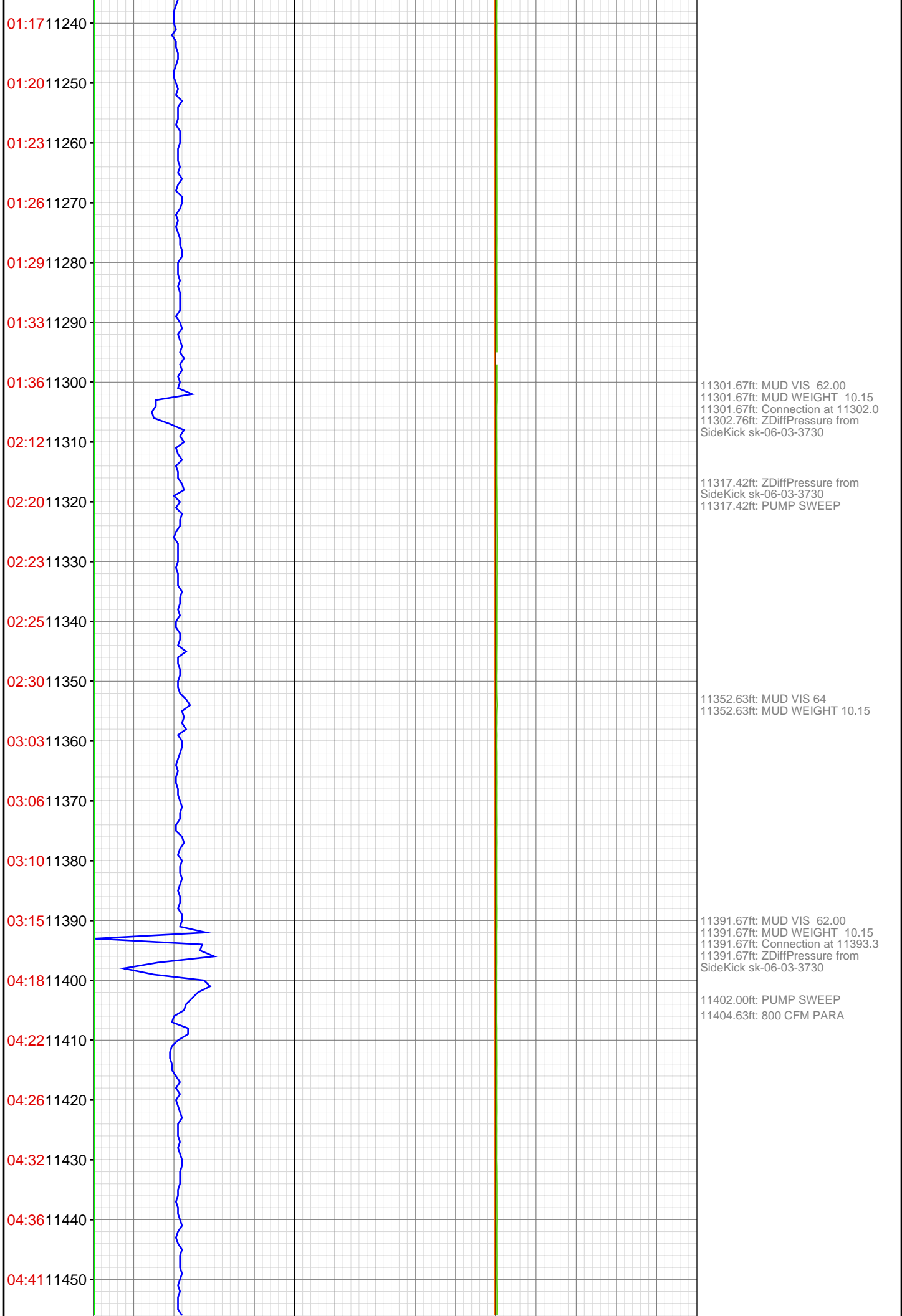


10585.27ft: 800 CFM PARA  
10593.83ft: ZWOB from SideKick  
sk-06-03-3730  
10594.98ft: PUMP SWEEP  
10658.14ft: Connection at 10660.7  
10669.49ft: MUD VIS 61.00  
10675.07ft: MUD WEIGHT 10.10

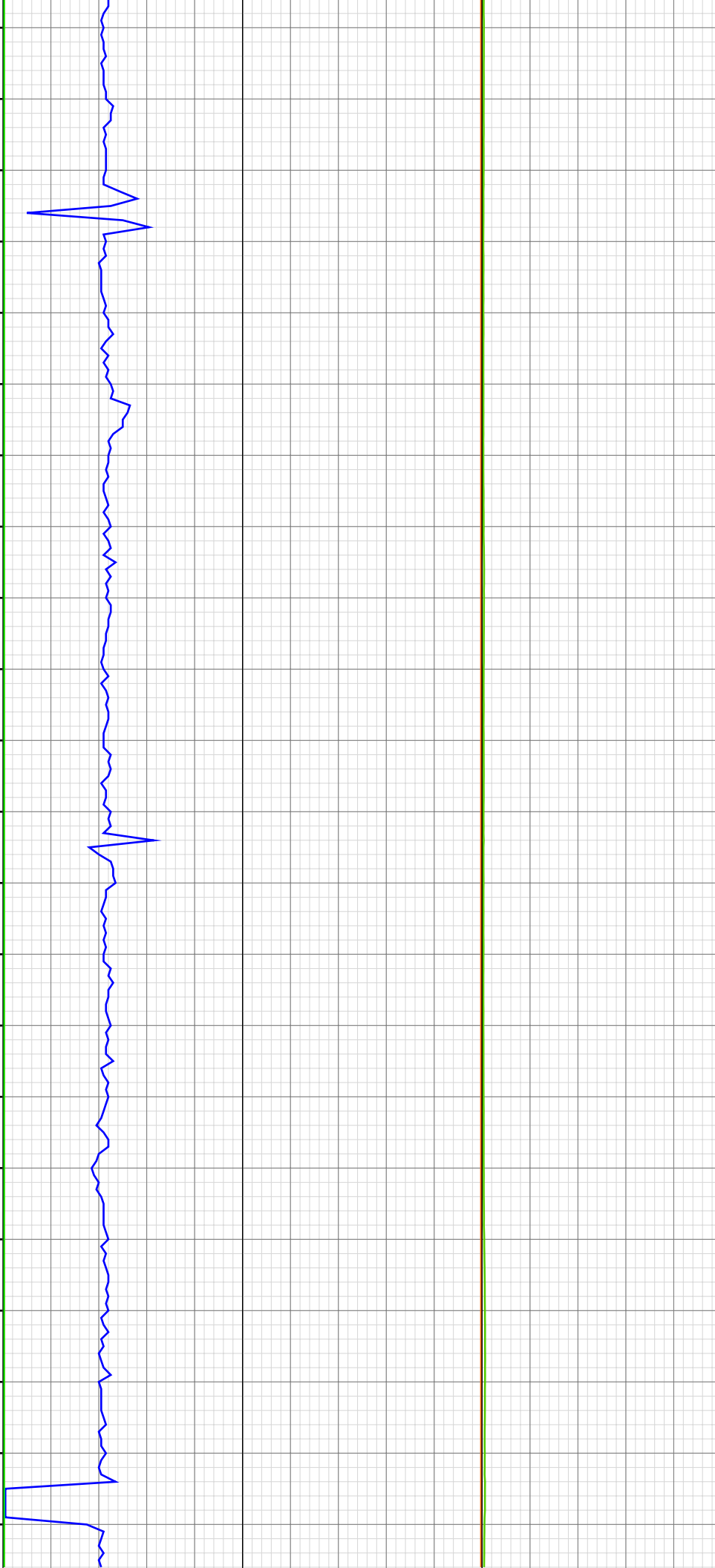
10749.25ft: Connection at 10752.2







04:44 11460  
04:50 11470  
04:58 11480  
05:31 11490  
05:39 11500  
05:43 11510  
05:47 11520  
05:52 11530  
05:56 11540  
05:59 11550  
06:02 11560  
06:06 11570  
07:07 11580  
07:10 11590  
07:13 11600  
07:17 11610  
07:21 11620  
07:24 11630  
07:28 11640  
07:30 11650  
07:33 11660  
07:56 11670



11482.12ft: MUD VIS 60.00  
11482.12ft: MUD WEIGHT 10.10  
11482.12ft: Connection at 11484.4

11573.52ft: PUMP CELLAR  
11573.52ft: 900 CFM PARA  
11573.52ft: Connection at 11576.1  
11573.52ft: ZDiffPressure from  
SideKick sk-06-03-3730

11631.50ft: MUD VIS 57.00  
11631.50ft: MUD WEIGHT 10.20

11663.58ft: Connection at 11667.8

