




# HYDROLOGY MAP BAREFOOT 39N-35HZ



## Legend

-  Well pad (proposed)
-  1000' buffer
-  Existing oil/gas well (COGCC)

## Nearest Surface Water Feature

Pond: 207' E  
Pond elevation: 4820'  
Well elevation: 4826'

All measurements are made from  
the reference well.



Date created: 10/31/2013  
Created by: APC Regulatory GIS  
Scale: 1:5,000  
Projection: NAD83 UTM 13N