GOLSBY BROTHERS
AND ASSOCIATES, INC.
Mudlogging
Gas Detection
Coal Analysis
Geological Wellsite
Supervision
www.golsbybrothers.com

P1100

Scale 1:240 (5"=100') Imperial
Measured Depth Log

Well Name: HOWARD 36C-2HNF
Location: SW SE 36 - T7N - R67W, Weld County, CO.
License Number: API: 05-123-37656100
Spud Date: 08 September 2013 Region: Wattenberg
Drilling Completed: 02 September 2013
Surface Coordinates: 250' FSL 1350' FWL SWSW
LAT: 40.529167 LONG: -104.891667 NAD83
Bottom Hole Coordinates: 50' FNL 0 50' FWL SWSW (Proj)
LAT: 40.145534 LONG: -104.541757NA
Ground Elevation: 4900 Kelly Bushing: 4925 Drill Floor Elevation: 5024'
Logged Interval (ft): 7200 To: 12858' Total Depth (ft): 12858'
Formation: Codell
Type of Drilling Fluid: Polymer Gel
Powered by HORIZONTAL LOG from Wellsight Systems 1-800-447-1534 www.Wellsight.com

OPERATOR

Company: Kerr-McGee Oil & Gas Onshore LP
Address: 1099 18th Street 18th St, Ste 1000
Denver, CO 80202
CO Geologist, Tom Birmingham

GEOLOGIST

Name: Tokube Gedamu & Tsegaye Gebremichael
Company: Golsby Brothers & Assoc. (GBA), Inc. (www.golsbybrothers.com)
Address: 575 Union Blvd.
Suite 201
Lakewood CO. 80228

E-logs

WWD GR 7200' - 12610'
WWD Res 8262' - 12790'

Casing

9 5/8" Surface Casing set @ 1030'
7" Intermediate Casing set @ 8270' MD, set on 30 August, 2013 run 4 1/2" Production Liner & Packer on 03 Sep, 2013.

Comments

1) Drilling Contractor: Xtreme Drilling, Rig # 23
2) Directional Drilling: Weather Ford Drilling Services
3) MWD/LWD: John Jackson
4) Mud Logging: Geologic Systems Inc.
5) Tech Services Radius # 96, TGC 325 & Rain3R Agitator

ROCK TYPES

Anhy	Oil sh	Meta	Sa		
Bent	Coal	Marl	Sd		
Brec	Dol	Salt	Sh		
Chy	Gas	Shale	Chalk		
Cong	Lime	Sltst	Dolomite		
Coal	Chert	Dirty	Dty sh		

ACCESSORIES

MINERAL	30	Mica	57	Coal	Dol
Anhy	31	Nodule	58	Lignite	Gyp
Argil	32	Pebble	59	Peat	Hal
Arg	33	Pyr	60	Foram	Mar
Bent	34	Salt	61	Fossil	Siltstg
Bitu	35	Sandy	62	Gastro	Sandstg
Breccha	36	Silt	63	Ostra	
Calc	37	Sil	64	Petra	**TEXTURE**
Carb	38	Tuffaceous	65	Plant	Crystalline
Cmpb	39	Tuff	66	Pollen	Chalky
Chert			67	Plastic	Crystv
Clay	**FOSSIL**		68	Pteridin	Dense
Feldspar	40	Algae	69	Spore	Fossilv
Ferrugin	41	Amph			Friable
Fint	42	Belem	**STRINGER**		Lithogr
Gabb	43	Bivalve	70	Anhy	Porphyr
Gyp	44	Brach	71	Bitu	Mudst
Hydrotm	45	Bryozoa	72	Arg	Packst
Lime	46	Cephal	73	Calc	Wackest
Marl	47	Coral	74	Coal	

OTHER SYMBOLS

OIL SHOWS	**POROSITY TYPE**		75	Pinpoint	79 Angular
48 Dull	48	Vuggy	76	Vuggy	
49 Spotted	49	Fenest			**SORTING**
50 Quick	50	Fracture	**ROUNDING**		80 Well
51 Bright	51	Moldic	77	Rounded	81 Moderate
52 Tripphy	52	Mottle	78	Subrnd	82 Poor
53 near sram	53	Organic	79	Subang	

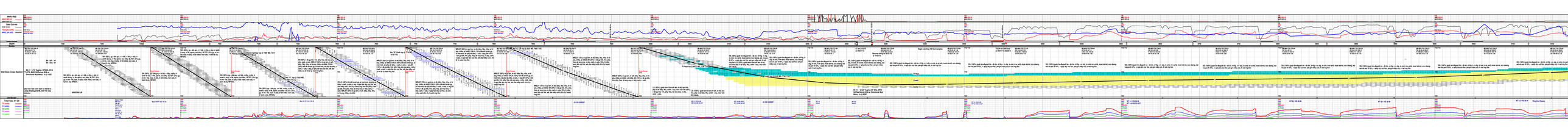
WELL NO.3
Hole Curve
ROP (m/h)
WOB (Kn)
RPM (rpm)
MWD Depth
Well Bore Cross Section
Total Gas, C1-C5
C1 (ppm)
C2 (ppm)
C3 (ppm)
C4 (ppm)
C5 (ppm)
Mud Weight
Mud Temp
Mud Flow In
Mud Flow Out
Pump Pressure
Pump Stroke
Pump Flow
Mud Density
Mud Viscosity
Mud Yield Point
Mud Gel 10 sec
Mud Gel 10 min
Mud pH
Mud Chlorides
Mud Calcium
Mud Magnesium
Mud Potassium
Mud Sulfide
Mud Alkalinity
Mud Sand
Mud Solids
Mud Water
Mud Oil
Mud Methylene Blue
Mud Lost Circ Rate
Mud Lost Circ Total
Mud Gain Rate
Mud Gain Total
Mud Flow Line Temp
Mud Flow Line Density
Mud Flow Line Viscosity
Mud Flow Line Yield Point
Mud Flow Line Gel 10 sec
Mud Flow Line Gel 10 min
Mud Flow Line pH
Mud Flow Line Chlorides
Mud Flow Line Calcium
Mud Flow Line Magnesium
Mud Flow Line Potassium
Mud Flow Line Sulfide
Mud Flow Line Alkalinity
Mud Flow Line Sand
Mud Flow Line Solids
Mud Flow Line Water
Mud Flow Line Oil
Mud Flow Line Methylene Blue
Mud Flow Line Lost Circ Rate
Mud Flow Line Lost Circ Total
Mud Flow Line Gain Rate
Mud Flow Line

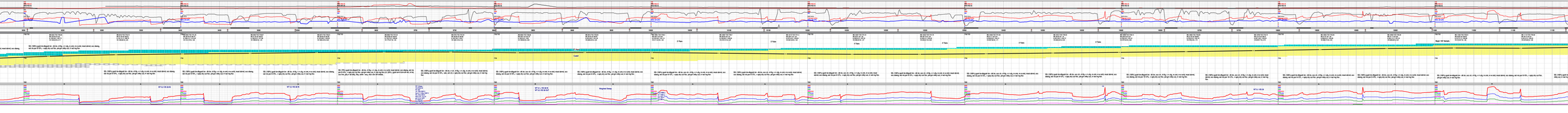
Z Pulse
Begin 10 Sensors
Coast
Weighted Sensor
MT 5.2 HD 28.1N
MT 5.2 HD 28.1N
MT 5.2 HD 28.1E
MT 5.2 HD 28.1E
MT 5.2 HD 28.1N
MT 5.2 HD 28.1N
MT 5.2 HD 28.1N


Thank you
Jonathan Bennett
Andrew Blackman & Kevin
Robin Blackman & Steven