




HYDROLOGY MAP

CABOOSE 1548-21-44 SWD



0 500 1,000 Feet

Legend

-  Well pad (proposed)
-  1000' buffer
-  Existing oil/gas well (COGCC)

Nearest Surface Water Feature

Intermittent pond: 335' NW
Pond elevation: 4254'
Well elevation: 4254'

All measurements are made from
the reference well.



Date created: 11/20/2013
Created by: APC Regulatory GIS
Scale: 1:5,000
Projection: NAD83 UTM 13N