

**T15S
R48W**




CABOOSE 1548-21-44

HWY 287

CR J

Legend

Aerial courtesy of NAIP (2011)

-  Well - Fee - Proposed
-  Well Pad - Proposed
-  Access Road - Proposed

WELL PAD - CABOOSE 1548-21-44 SWD

**ACCESS ROAD MAP
CABOOSE 1548-21-44
LOCATED IN SECTION 21
T15S, R48W, 6th P.M.
CHEYENNE COUNTY, COLORADO**

**Anadarko E&P
Onshore LLC**
1099 18th Street
Denver, Colorado 80202



CONSULTING, LLC

SHERIDAN OFFICE 2155 North Main Street
Sheridan, Wyoming 82801
Phone 307-674-0609

LOVELAND OFFICE 1635 Foxtail Drive, Suite 204
Loveland, Colorado 80538
Phone 970-776-4331



SCALE: 1" = 500ft

NAD83 CO-Cft

DRAWN: JELo

DATE: 11 July 2013

REVISED:

DATE: