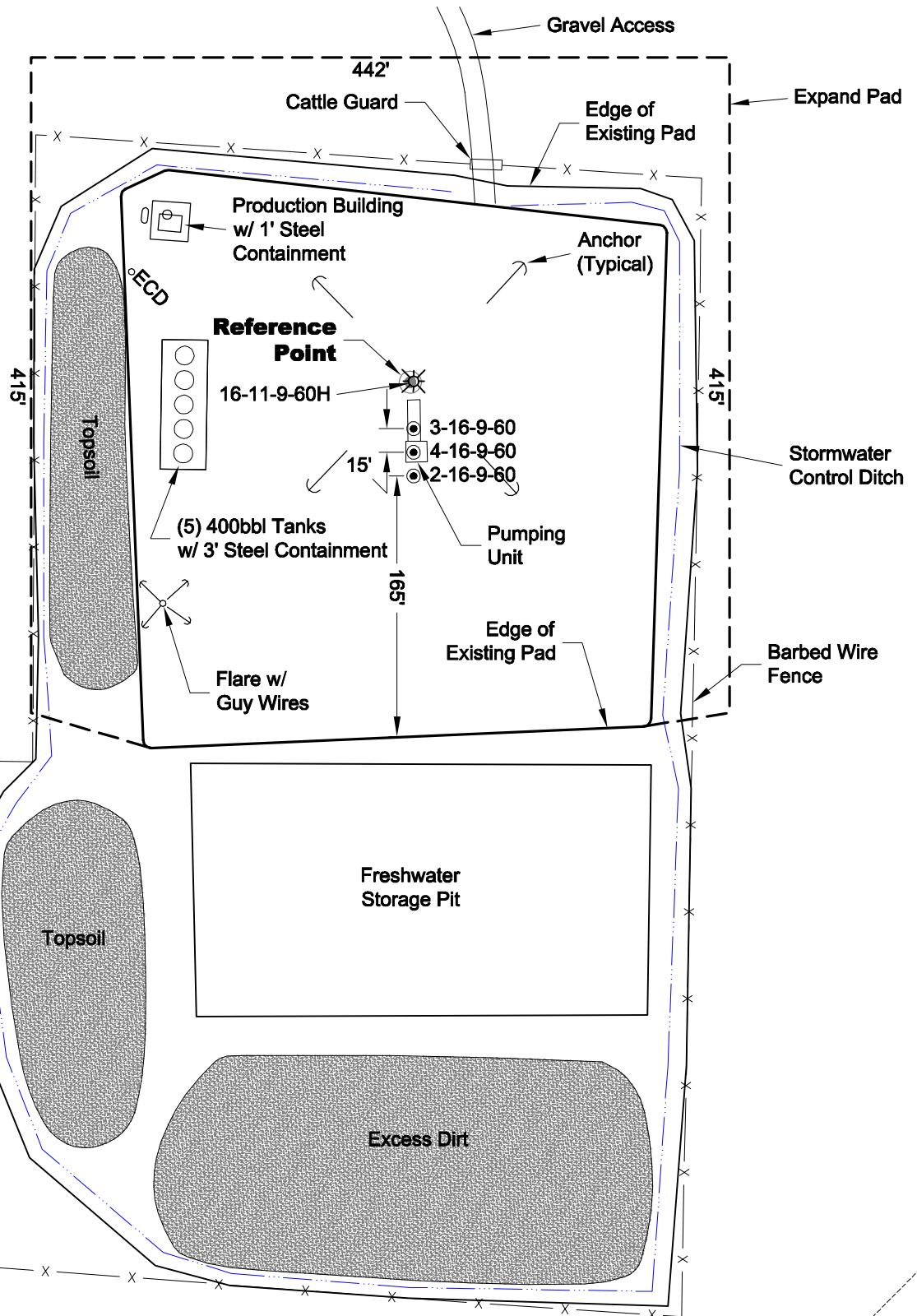
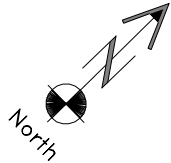


CONSTRUCTION LAYOUT DRAWING

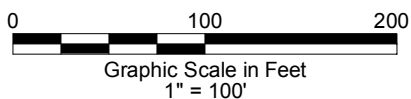
PLANT COMMUNITY:
DISTURBED GRASSLAND

SURFACE USE:
RANGELAND

PAD CONSTRUCTED
Elev=5011.5



11/12/13



GEO SURV

LAND SURVEYING AND MAPPING
LAFAYETTE - WINTER PARK
Ph 303 666 0379 Fx 303 665 6320

CARRIZO NIOBRARA LLC
STATE 16-11-9-60H PAD

NW1/4 NW1/4 SEC. 16 T9N R60W
6th PM WELD COUNTY COLORADO