

1 of 2

SURFACE USE:
CRP

DISTURBED AREA= 7.5± ACRES

| | | | |
|---------|--------|---------|--------|
| CUTx10% | FILL | TOPSOIL | EXCESS |
| 27,660 | 23,100 | 4,360 | 200 |


NOTE: VOLUMES IN CUBIC YARDS. TOPSOIL INCLUDED IN VOLUMES AT A DEPTH OF 6".



NOTES:
10% ALLOWANCE IS MADE FOR SOIL EXPANSION.

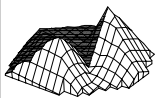


North



Graphic Scale in Feet
1" = 100'

11/6/13



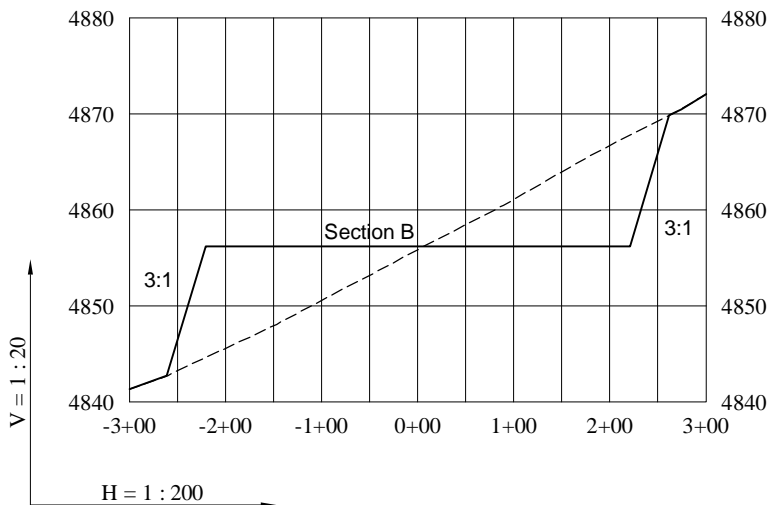
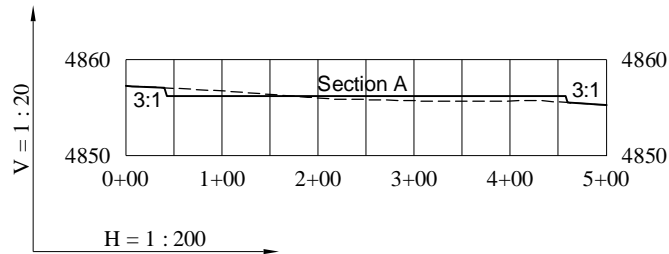
LAND SURVEYING AND MAPPING
LAFAYETTE - WINTER PARK
Ph 303 666 0379 Fx 303 665 6320

CARRIZO NIOBRARA LLC
BRINGELSON RANCH 5-20-9-58 PAD

SW1/4 SW1/4 SECTION 20 T9N R58W
6th PM WELD COUNTY COLORADO

CONSTRUCTION LAYOUT DRAWING

2 of 2



----- Existing Ground
 _____ Proposed Grade




LAND SURVEYING AND MAPPING
LAFAYETTE - WINTER PARK
 Ph 303 666 0379 Fx 303 665 6320

CARRIZO NIOBRARA LLC
BRINGELSON RANCH 5-20-9-58 PAD
SW1/4 SW1/4 SECTION 20 T9N R58W
6th PM WELD COUNTY COLORADO

11/6/13