





# HYDROLOGY MAP

## BAREFOOT STATE 9C-36HZ



### Legend

-  Proposed disturbance
-  1000' buffer
-  Existing oil/gas well (COGCC)
-  Water well (DWR)

### Nearest Surface Water Feature

Ditch: 298' SW  
Ditch elevation: 4850"  
Well elevation: 4861'

All measurements are made from  
the reference well.



Date created: 10/3/2013  
Created by: APC Regulatory GIS  
Scale: 1:5,000  
Projection: NAD83 UTM 13N