

# ConocoPhillips Company

## LOCATION DRAWING FOR

SUNSET #4-65 21-22 1H &  
GRIMM MOTOCROSS #4-65 23-24 1H  
SECTION 22, T4S, R65W, 6th P.M.  
SE 1/4 SE 1/4

FIGURE #5



1986 Private Brass  
Cap, #13327,  
2.4' Below Ground,  
in Range Box

1/4 Section Line

22

1/4 Section Line

1/16 Section Line



S C A L E

DATE: 08-22-13  
DRAWN BY: J.W.  
REVISED: 08-28-13

1/16 Section Line

SE 1/4

Section Line

N00°05'38"E - 2662.57' (Meas.)

### VISIBLE IMPROVEMENTS FROM PROPOSED WELL OR PRODUCTION EQUIPMENT

EXISTING FEATURE	DIRECTION	LENGTH
BUILDING	N17°E	1084'
BUILDING UNIT	S62°E	1484'
HIGH OCCUPANCY BUILDING UNIT	OVER 1 MILE	
DESIGNATED OUTSIDE ACTIVITY AREA	OVER 1 MILE	
PUBLIC ROAD (JEWELL AVE.)	SOUTH	940'
ABOVE GROUND UTILITY	SOUTH	931'
RAILROAD	OVER 1 MILE	
PROPERTY LINE	EAST	350'

Section Line

1993 Private Brass  
Cap, #15244, in  
Range Box,  
2.1' Below Ground

N89°57'04"W - 2623.54' (Meas.)

Jewell Ave.

1993 Private Brass  
Cap, #15244,  
2.1' Below Ground

EAST SIDE  
SUNSET LLC

PROPOSED SUNSET  
#4-65 21-22 1H &  
GRIMM MOTOCROSS  
#4-65 23-24 1H  
Well Pad

Proposed  
Access Road

Existing  
Power Line

### PLANT COMMUNITY

- ☐ DISTURBED GRASSLAND
- ☐ NATIVE GRASSLAND
- ☐ SHRUB LAND
- ☐ PLAINS RIPARIAN
- ☐ MOUNTAIN RIPARIAN
- ☐ FOREST LAND
- ☐ WETLANDS AQUATIC
- ☐ ALPINE
- ☐ OTHER (Describe): \_\_\_\_\_

### CURRENT LAND USE

- CROP LAND: ☐ IRRIGATED ☐ DRY LAND ☐ IMPROVED PASTURE ☐ HAY MEADOW ☐ CRP
- NON-CROP LAND: ☐ RANGELAND ☐ TIMBER ☐ RECREATIONAL ☐ OTHER (Describe) \_\_\_\_\_
- SUBDIVIDED: ☐ INDUSTRIAL ☐ COMMERCIAL ☐ RESIDENTIAL \_\_\_\_\_

### FUTURE LAND USE

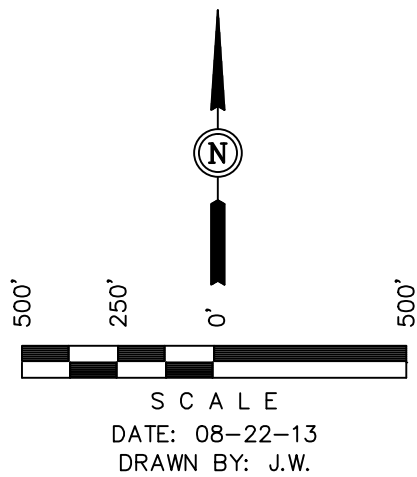
- CROP LAND: ☐ IRRIGATED ☐ DRY LAND ☐ IMPROVED PASTURE ☐ HAY MEADOW ☐ CRP
- NON-CROP LAND: ☐ RANGELAND ☐ TIMBER ☐ RECREATIONAL ☐ OTHER (Describe) \_\_\_\_\_
- SUBDIVIDED: ☐ INDUSTRIAL ☐ COMMERCIAL ☐ RESIDENTIAL \_\_\_\_\_

UINTAH ENGINEERING & LAND SURVEYING

85 So. 200 East \* Vernal, Utah 84078 \* (435) 789-1017

ConocoPhillips Company  
LOCATION DRAWING DETAIL FOR  
SUNSET #4-65 21-22 1H &  
GRIMM MOTOCROSS #4-65 23-24 1H  
SECTION 22, T4S, R65W, 6th P.M.  
SE 1/4 SE 1/4

FIGURE #5A



LINE TABLE		
LINE	DIRECTION	LENGTH
L1	S89°E	75'
L2	N84°E	405'
L3	EAST	342'
L4	S89°E	346'
L5	EAST	7'
L6	S86°E	3'

500' Offset  
from Edge of  
Disturbance

PROPOSED SUNSET  
#4-65 21-22 1H  
(NAD 83)  
Lat: 39.684717°  
Long: 104.642128°

Topsoil  
Stockpile

Spoils  
Stockpile

Proposed  
Access Road

Existing  
Fence

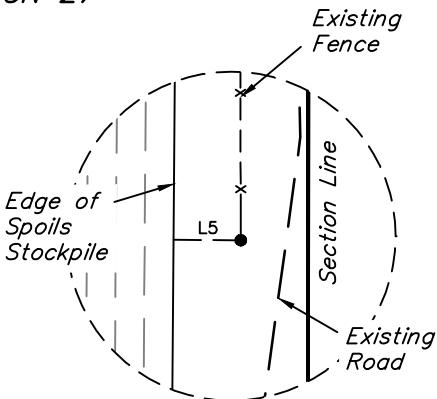
See Detail "A"  
@ Below Left

See Detail "B"  
@ Below Right

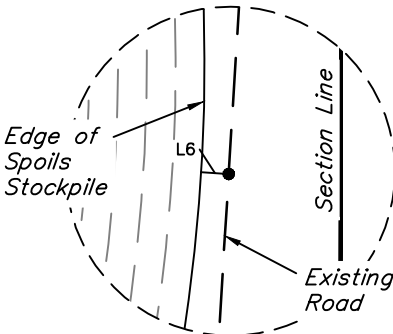
Existing  
Road

SECTION 22  
SECTION 27

Jewell Ave.



Detail "A"  
No Scale



Detail "B"  
No Scale