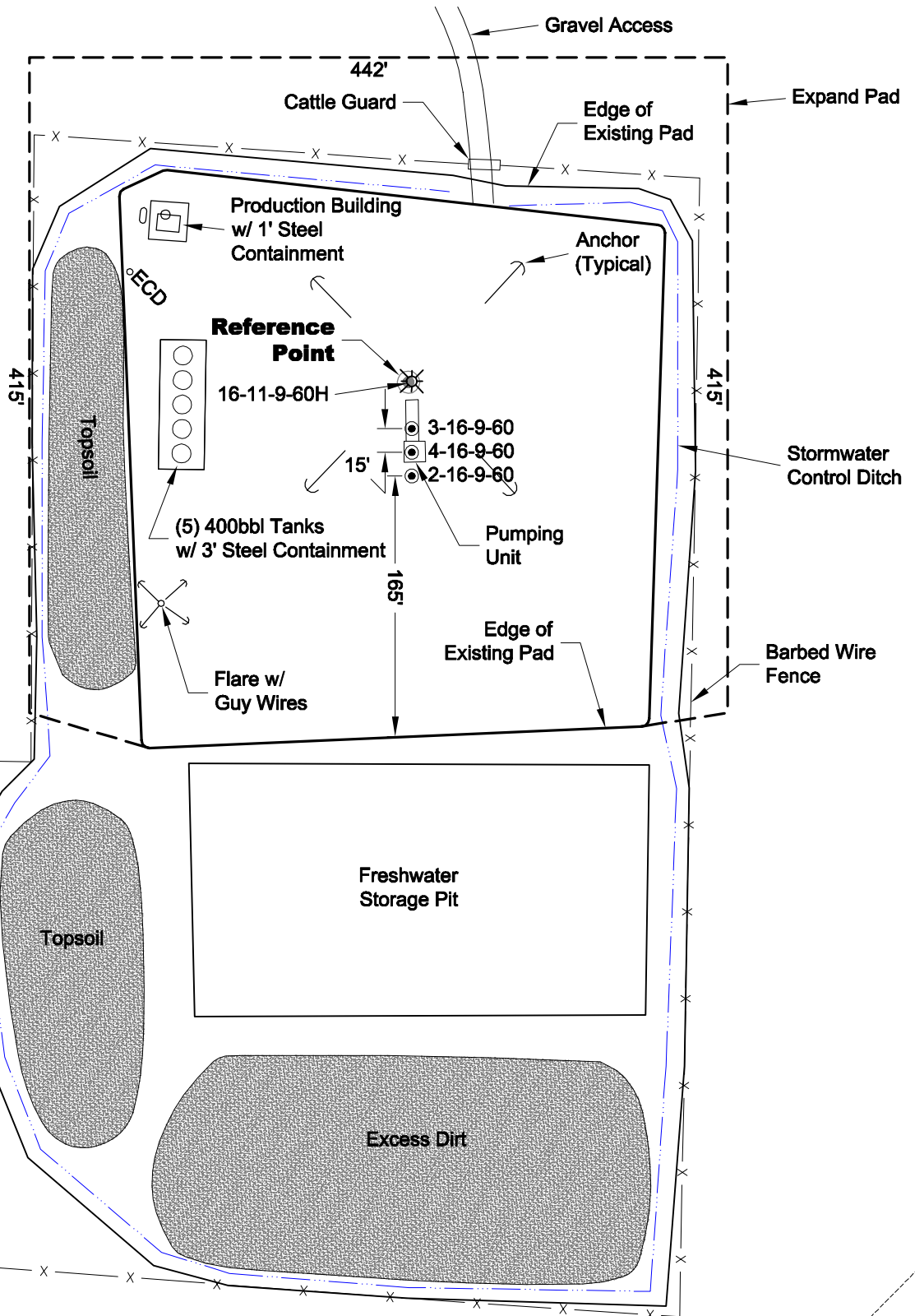
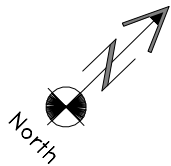


# CONSTRUCTION LAYOUT DRAWING

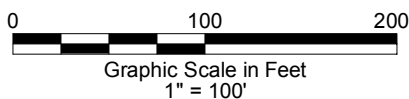
PLANT COMMUNITY:  
DISTURBED GRASSLAND

SURFACE USE:  
RANGELAND

PAD CONSTRUCTED  
Elev=5011.5



11/12/13



**GEO SURV**

LAND SURVEYING AND MAPPING  
LAFAYETTE - WINTER PARK  
Ph 303 666 0379 Fx 303 665 6320

**CARRIZO NIOBRARA LLC**  
STATE 16-11-9-60H PAD

NW1/4 NW1/4 SEC. 16 T9N R60W  
6th PM WELD COUNTY COLORADO