

August 7, 2013

Mr. Donald L. Wickstrom
33176 Morgan County Road 3
Orchard, CO 80649

Re: Consent/Waiver of Surface Location
Well: Wickstrom 6-4
Township 7 North, Range 59 West, 6th P.M.
Section 6: NW (660' From the North Line, 660' From the West Line)
Weld County, Colorado

Dear Mr. Wickstrom:

Foundation Energy Management, LLC ("Foundation") is requesting an exception location from the Colorado Oil and Gas Conservation Commission ("COGCC") for the Wickstrom 6-4 (the "Well"). Foundation plans to drill and complete this well on the above-described lands for production from the "D" Sand Formation.

Foundation has staked the Well at a location 660' FNL and 660' FWL of Section 6, Township 7 North, Range 59 West, which will fall within the COGCC Rule 318.c 1200' minimum setback distance of the Wickstrom 6-5, which is a well producing from the same horizon. Foundation respectfully requests your written consent for this exception location, as owner of both the surface and certain mineral interest in the described lands, pursuant to the Commission Rule 318.c.


If you agree to the aforementioned waiver please indicate your approval by signing in the space provided below, and return one copy of this letter to the undersigned at your earliest convenience.

Thank you for your prompt attention to this matter. If you have any questions do not hesitate to call me at (303) 861-0504 x206 at any time.

Sincerely,
FOUNDATION ENERGY MANAGEMENT, LLC


Scott Ryan
Landman

Donald L. Wickstrom hereby grants consent to the surface location of the Wickstrom 6-4 Well at 660' FNL and 660' FWL Section 6, Township 7 North, Range 59 West


Donald L. Wickstrom

Date: 8-9-13



**FOUNDATION
ENERGY COMPANY**

Foundation Energy Management, LLC
1801 Broadway, Suite 408
Denver, Colorado 80202

August 9, 2013

Bonnie Dorn
15442 Highway 144
Fort Morgan, CO 80701

ORIGINAL

*Please Sign and
Return*

Re: Waiver of Surface Location
Well: Wickstrom 6-4
Township 7 North, Range 59 West, 6th P.M.
Section 6: NW (650' from the North Line, 650' from the West Line)
Weld County, CO

Dear Ms. Dorn:

Foundation Energy Management, LLC ("Foundation") is requesting an exception location from the Colorado Oil and Gas Conservation Commission ("COGCC") for the Wickstrom 6-4 (the "Well"). Foundation plans to drill and complete this well on the above-described lands for production from the Niobrara Formation.

Foundation has staked the Well at a location 660' FNL and 660' FWL of Section 6, Township 7 North, Range 59 West, which will fall within the 1200' setback boundary line of an already-producing well. Foundation respectfully respects your written consent, as an owner of a certain mineral interest in the described lands, pursuant to the Commission Rule 318.c.

If you agree to the aforementioned waiver please indicate your approval of by signing in the space provided below, and return one copy of this letter to the undersigned at your earliest convenience.

Thank you for your prompt attention to this matter. If you have any questions do not hesitate to me at (303)861-0504 x203, at any time.

Sincerely,
FOUNDATION ENERGY MANAGEMENT, LLC


Scott Ryan
Landman

Bonnie Dorn hereby grants consent to the surface location of the Wickstrom 6-4 Well at 650' FNL and 650' FWL Section 6, Township 6 North, Range 59 West.


Bonnie Dorn

Date: 8-12-13

Tulsa Office

321 South Boston, Suite 950
Tulsa, Oklahoma 74103
P: 918-585-1650 F: 918-585-1660

Corporate Office

16000 Dallas Parkway, Suite 875
Dallas, Texas 75248
P: 972-707-2500 F: 972-934-8610

Denver Office

1801 Broadway, Suite 408
Denver, Colorado 80202
P: 303-861-0504 F: 303-861-0604



**FOUNDATION
ENERGY COMPANY**

Foundation Energy Management, LLC
1801 Broadway, #408
Denver, CO 80203

ORIGINAL

*Please sign
and return.*

August 5, 2013

Virginia & Harley Fontaine
1469 W. 102nd Ave
Northglenn, CO 80260

Re: Waiver of Surface Location
Well: Wickstrom 6-4
Township 7 North, Range 59 West, 6th P.M.
Section 6: NW (650' From the North Line, 650' From the West Line)
Weld County, Colorado

Dear Mr. and Mrs. Fontaine:

Foundation Energy Management, LLC ("Foundation") is requesting an exception location from the Colorado Oil and Gas Conservation Commission ("COGCC") for the Wickstrom 6-4 (the "Well"). Foundation plans to drill and complete this well on the above-described lands for production from the Niobrara Formation.

Foundation has staked the Well at a location 660' FNL and 660' FWL of Section 6, Township 7 North, Range 59 West, which will fall within the 1200' setback boundary line of an already-producing well. Foundation respectfully requests your written consent, as owner of a certain mineral interest in the described lands, pursuant to the Commission Rule 318.c.

If you agree to the aforementioned waiver please indicate your approval of by signing in the space provided below, and return one copy of this letter to the undersigned at your earliest convenience.

Thank you for your prompt attention to this matter. If you have any questions do not hesitate to call me at (303) 861-0504 x206 at any time.

Sincerely,
FOUNDATION ENERGY MANAGEMENT, LLC

Jonathan W Archerd
Landman

Virginia and Harley Fontaine hereby grant consent to the surface location of the Wickstrom 6-4 Well at 650' FNL and 650' FWL Section 6, Township 6 North, Range 59 West

Virginia Fontaine

Harley Fontaine

Date: 8-7-13

Tulsa Office

321 South Boston, Suite 950
Tulsa, Oklahoma 74119
P: 918-585-1650 F: 918-585-1660

Corporate Office

16000 N. Dallas Parkway
Dallas, Texas 75248
P: 972-707-2500 F: 972-934-8610

Denver Office

1801 Broadway, Suite 408
Denver, Colorado 80202
P: 303-861-0504 F: 303-861-0604

August 5, 2013

Wayne Dwight Thomas
657 S 2100 East
Vernal, UT 84078

PLEASE
CHANGE
← →



Re: Waiver of Surface Location
Well: Wickstrom 6-4
Township 7 North, Range 59 West, 6th P.M.
Section 6: NW (650' From the North Line, 650' From the West Line)
Weld County, Colorado

Dear Mr. Thomas:

Foundation Energy Management, LLC ("Foundation") is requesting an exception location from the Colorado Oil and Gas Conservation Commission ("COGCC") for the Wickstrom 6-4 (the "Well"). Foundation plans to drill and complete this well on the above-described lands for production from the Niobrara Formation.

Foundation has staked the Well at a location 660' FNL and 660' FWL of Section 6, Township 7 North, Range 59 West, which will fall within the 1200' setback boundary line of an already-producing well. Foundation respectfully requests your written consent, as owner of a certain mineral interest in the described lands, pursuant to the Commission Rule 318.c.

If you agree to the aforementioned waiver please indicate your approval of by signing in the space provided below, and return one copy of this letter to the undersigned at your earliest convenience.

Thank you for your prompt attention to this matter. If you have any questions do not hesitate to call me at (303) 861-0504 x206 at any time.

Sincerely,
FOUNDATION ENERGY MANAGEMENT, LLC



Jonathan W Archerd
Landman

Wayne Dwight Thomas hereby grant consent to the surface location of the Wickstrom 6-4 Well at 650' FNL and 650' FWL Section 6, Township 6 North, Range 59 West


Wayne Dwight Thomas

Date: 8-8-13

ORIGINAL
Please sign
and return.

August 5, 2013

Wilbur Thomas
15450 Highway 144
Fort Morgan, CO 80701

Re: Waiver of Surface Location
Well: Wickstrom 6-4
Township 7 North, Range 59 West, 6th P.M.
Section 6: NW (650' From the North Line, 650' From the West Line)
Weld County, Colorado

Dear Mr. Thomas:


Foundation Energy Management, LLC ("Foundation") is requesting an exception location from the Colorado Oil and Gas Conservation Commission ("COGCC") for the Wickstrom 6-4 (the "Well"). Foundation plans to drill and complete this well on the above-described lands for production from the Niobrara Formation.

Foundation has staked the Well at a location 660' FNL and 660' FWL of Section 6, Township 7 North, Range 59 West, which will fall within the 1200' setback boundary line of an already-producing well. Foundation respectfully requests your written consent, as owner of a certain mineral interest in the described lands, pursuant to the Commission Rule 318.c.

If you agree to the aforementioned waiver please indicate your approval of by signing in the space provided below, and return one copy of this letter to the undersigned at your earliest convenience.

Thank you for your prompt attention to this matter. If you have any questions do not hesitate to call me at (303) 861-0504 x206 at any time.

Sincerely,
FOUNDATION ENERGY MANAGEMENT, LLC


Jonathan W Archerd
Landman

Wilbur Thomas hereby grants consent to the surface location of the Wickstrom 6-4 Well at 650' FNL and 650' FWL Section 6, Township 6 North, Range 59 West


Wilbur Thomas

Date: 8-8-13

August 5, 2013

Marvin Thomas
13908 S 2200 W
Bluffdale, UT 84065

Re: Consent/Waiver of Surface Location
Well: Wickstrom 6-4
Township 7 North, Range 59 West, 6th P.M.
Section 6: NW (650' From the North Line, 650' From the West Line)
Weld County, Colorado

Dear Mr. Thomas:

Foundation Energy Management, LLC ("Foundation") is requesting an exception location from the Colorado Oil and Gas Conservation Commission ("COGCC") for the Wickstrom 6-4 (the "Well"). Foundation plans to drill and complete this well on the above-described lands for production from the Niobrara Formation.

Foundation has staked the Well at a location 660' FNL and 660' FWL of Section 6, Township 7 North, Range 59 West, which will fall within the 1200' setback boundary line of an already-producing well. Foundation respectfully requests your written consent, as owner of a certain mineral interest in the described lands, pursuant to the Commission Rule 318.c.

If you agree to the aforementioned waiver please indicate your approval of by signing in the space provided below, and return one copy of this letter to the undersigned at your earliest convenience.


Thank you for your prompt attention to this matter. If you have any questions do not hesitate to call me at (303) 861-0504 x206 at any time.

Sincerely,
FOUNDATION ENERGY MANAGEMENT, LLC



Jonathan W Archerd
Landman

Marvin Thomas hereby grants consent to the surface location of the Wickstrom 6-4 Well at 650' FNL and 650' FWL Section 6, Township 6 North, Range 59 West


Marvin Thomas

Date: 8-7-13

ORIGINAL
*Please sign
and return*

August 5, 2013

Joan Sims
10550 W 34th Place
Wheat Ridge, CO 80033

Re: Waiver of Surface Location
Well: Wickstrom 6-4
Township 7 North, Range 59 West, 6th P.M.
Section 6: NW (650' From the North Line, 650' From the West Line)
Weld County, Colorado

Dear Mrs. Sims:


Foundation Energy Management, LLC ("Foundation") is requesting an exception location from the Colorado Oil and Gas Conservation Commission ("COGCC") for the Wickstrom 6-4 (the "Well"). Foundation plans to drill and complete this well on the above-described lands for production from the D-Sand Formation.

Foundation has staked the Well at a location 660' FNL and 660' FWL of Section 6, Township 7 North, Range 59 West, which will fall within the 1200' setback boundary line of an already-producing well. Foundation respectfully requests your written consent, as owner of a certain mineral interest in the described lands, pursuant to the Commission Rule 318.c.


If you agree to the aforementioned waiver please indicate your approval of by signing in the space provided below, and return one copy of this letter to the undersigned at your earliest convenience.

Thank you for your prompt attention to this matter. If you have any questions do not hesitate to call me at (303) 861-0504 x206 at any time.

Sincerely,
FOUNDATION ENERGY MANAGEMENT, LLC


Jonathan W Archerd
Landman

Joan Sims hereby grants consent to the surface location of the Wickstrom 6-4 Well at 650' FNL and 650' FWL Section 6, Township 6 North, Range 59 West


Joan Sims

Date: Aug. 23, 2013