





LOCATION PHOTOS

Castor 4-36-9-59 Pad NE1/4 NE1/4 Sec. 36 Twn. 9N Rng. 59W 6th PM Lat: 40.71351 Long: -103.91896	Carrizo Niobrara LLC Weld County, CO Date of Pictures: 7/24/2013
	
PAD NORTH	PAD EAST
	
PAD SOUTH	PAD WEST



GEO SURV Inc. 520 Stacy CT Suite B Lafayette CO 80026 ph 303 666 0379 fx 303 665 6320

G:\GEO SURV\WeldzNorth\Carrizo 110004\Wellplats\Castor 36-11-9-59\Photos 7-24-13\Castor 4-36-9-59 Pad Photos.docx 9/6/2013 9:26:00 AM