




# HYDROLOGY MAP ELLIOTT STATE 26C-17HZ



## Legend

-  Well pad (proposed)
-  1000' buffer
-  Existing oil/gas well (COGCC)

## Nearest Surface Water Feature

Ditch: 277' SE  
Ditch elevation: 4832'  
Well elevation: 4836'  
(Taking into account ditch alteration)

All measurements are made from  
the reference well.



Date created: 10/10/2013  
Created by: APC Regulatory GIS  
Scale: 1:5,000  
Projection: NAD83 UTM 13N