











CR 34/Welker Ave (Paved)

CR 7/S. 3rd St (Paved)

15



-  Access Road
 -  KMG Gathering Line
 -  Duke Pipeline
 -  RGSJ Pipeline
 -  Proposed Flowline
 -  Legal Drilling Window
 -  Exist Battery Location
 -  New Battery Location
 -  Proposed Wellhead
 -  Bottomhole Location
- Potential Drill Sites**



Aerial Photo
Sec. 15-3N-68W
Weld County, CO

Author:
Teddy Ruampant

Edited By:
Grant Gerrard

Last Edited:
8/6/13