

State of Colorado
Oil and Gas Conservation Commission

1120 Lincoln Street, Suite 801, Denver, Colorado 80203 (303)894-2100 Fax: (303)894-2109



FOR OGOC USE ONLY

RECEIVED
10/21/2013

SPILL/RELEASE REPORT

This form is to be submitted by the party responsible for the oil and gas spill or release. Any spill or release which may impact waters of the State must be reported as soon as practicable; any spill over 20 bbls must be reported within 24 hours and all spills over five bbls must be reported within ten days. Submit a Site Investigation and Remediation Workplan (Form 27) when requested by the Director.

Spill report taken by:

FACILITY ID:
434862

OPERATOR INFORMATION

Name of Operator: Encana Oil & Gas (USA), Inc.	OGCC Operator No: 100185	Phone Numbers
Address: 143 Diamond Avenue		No: 970.285.2735
City: Parachute	State: CO Zip: 81635	Fax: 970.285.2705
Contact Person: Charlie Jensen - Environmental Field Coordinator		E-Mail: charles.jensen@encana.com

DESCRIPTION OF SPILL OR RELEASE

Date of Incident: 10/20/2013	Facility Name & No.: K24 Compressor Pad/Remote Frac (Flow back)	County: Garfield
Type of Facility (well, tank battery, flow line, pit): facility pad (remote frac and flow back from L24)		QtrQtr: NWSE Section: 24
Well Name and Number: NA		Township: 4S Range: 96W
API Number: NA		Meridian: 6th

Specify volume spilled and recovered (in bbls) for the following materials:

Oil spilled: NA Oil recov'd: NA Water spilled: 8 bbls Water recov'd: 0 bbl Other spilled: NA Other recov'd: NA

Ground Water impacted? ☐ Yes ☒ No

Surface Water impacted? ☐ Yes ☒ No

Contained within berm? ☒ Yes ☐ No

Area and vertical extent of spill: 30' x 30' x 0.25'

Current land use: range land

Weather conditions: cloudy, dry

Soil/geology description: Parachute - Rhone Loams, 5 to 30% slopes

IF LESS THAN A MILE, report distance IN FEET to nearest.... Surface water: NA wetlands: NA buildings: NA

Livestock: NA water wells: NA Depth to shallowest ground water: NA - Bedrock

Cause of spill (e.g., equipment failure, human error, etc.): equipment failure Detailed description of the spill/release incident:

Hose on top of tank manifold failed; cause unknown at this time. Repairs were made; no free-standing fluids were noticed on ground. Lat = 39.68506, Long = -108.122005

CORRECTIVE ACTION

Describe immediate response (how stopped, contained and recovered):

Post frac-operations - flow back water being collected. Hose on manifold failed. Shut-in operation to make repairs, no free-liquids to recover.

Describe any emergency pits constructed:

NA

How was the extent of contamination determined:

Visual observations.

Further remediation activities proposed (attach separate sheet if needed):

None at this time. Awaiting further investigation to make any determination.

Describe measures taken to prevent problem from reoccurring:


The section of hose and manifold was repaired, awaiting outcome of investigation.

OTHER NOTIFICATIONS

List the parties and agencies notified (County, BLM, EPA, DOT, Local Emergency Planning Coordinator or other).

Date	Agency	Contact	Phone	Response
10/21/2013	COGCC	Carlos Lujan, PH.D.	970.625.2797 ext. 7	Left message.
10/21/2013	Garfield County	Kirby Wynn	970.625.5905	Left message.

Spill/Release Tracking No: 2146740



North Parachute Mountain

Garfield County, Colorado

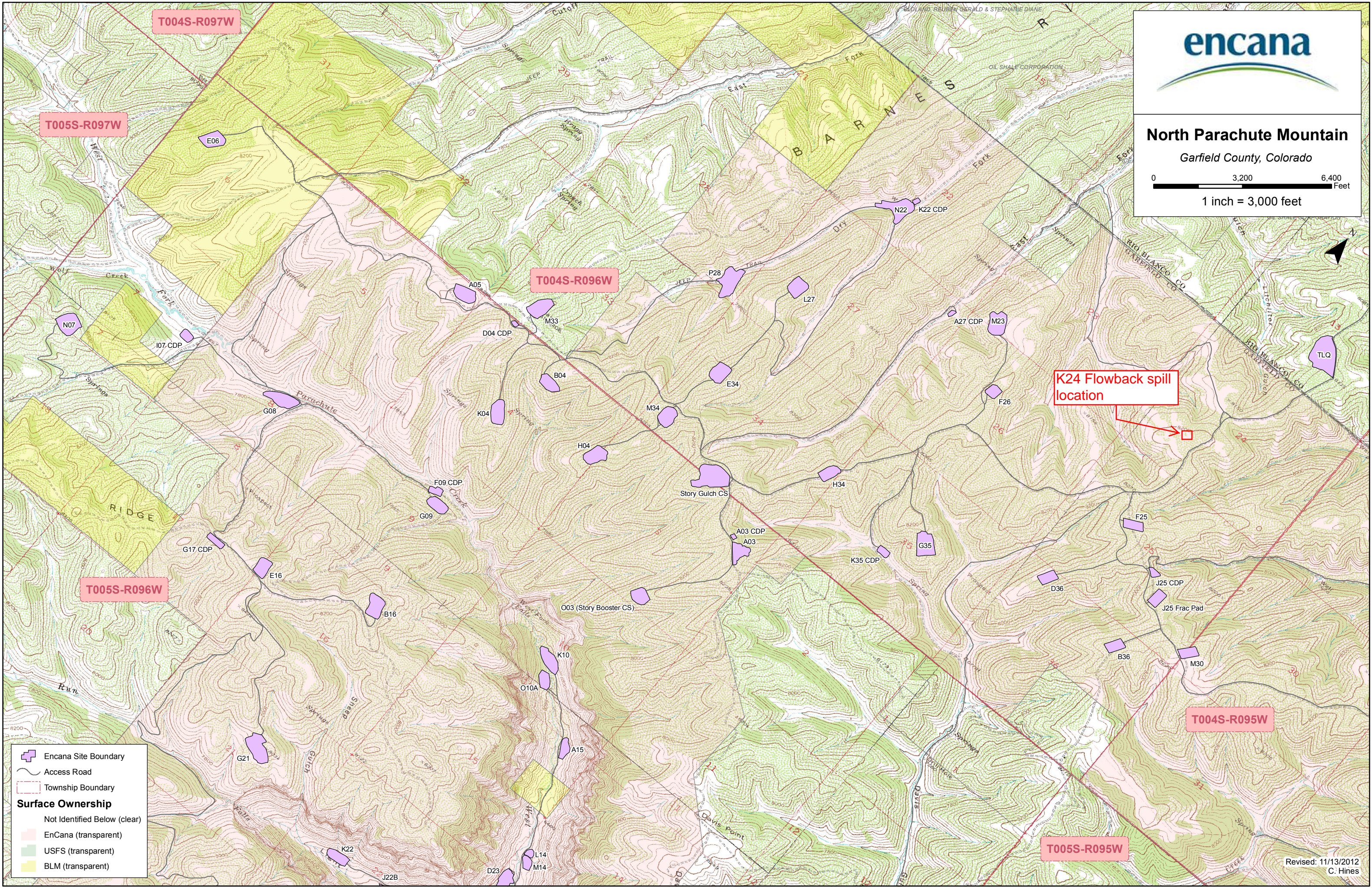
0


3,200


6,400


Feet

1 inch = 3,000 feet




 Encana Site Boundary


 Access Road


 Township Boundary

Surface Ownership

Not Identified Below (clear)

 EnCana (transparent)

 USFS (transparent)

 BLM (transparent)