

Company: ENCANA OIL & GAS (USA) INC

Well: HAGEN CLEM 15-10C (PC22)

Field: SOUTH PARACHUTE

County: GARFIELD State: COLORADO

RESERVOIR SATURATION LOG
SIGMA MODE
GAMMA RAY-CCL

County: GARFIELD

Field: SOUTH PARACHUTE

Location: SHL: 596 FNL & 1762 FWL

Well: HAGEN CLEM 15-10C (PC22)

Company: ENCANA OIL & GAS (USA) INC

LOCATION			
SHL: 596 FNL & 1762 FWL	Elev.: K.B.	6543.00 ft	
BHL: 1492 FSL & 2464 FEL	G.L.	6521.00 ft	
	D.F.	6542.00 ft	
Permanent Datum:	GROUND LEVEL	Elev.: 6521.00 ft	
Log Measured From:	KELLY BUSHING	22.00 ft above Perm. Datum	
Drilling Measured From:	KELLY BUSHING		
API Serial No.	Section	Township	Range
05-045-22050-0C	22	7S	95W

Logging Date	14-Sep-2013								
Run Number	1								
Depth Driller	8409 ft								
Schlumberger Depth	8317 ft								
Bottom Log Interval	8283 ft								
Top Log Interval	2000 ft								
Casing Fluid Type	FRESH WATER								
Salinity									
Density	8.4 lbm/gal								
Fluid Level	50 ft								
BIT/CASING/TUBING STRING									
Bit Size	8.750 in								
From	22 ft								
To	8409 ft								
Casing/Tubing Size	4.500 in								
Weight	11.6 lbm/ft								
Grade	S-80								
From	22 ft								
To	8387 ft								
Maximum Recorded Temperatures	218 degF								
Logger On Bottom	14-Sep-2013			18:15					
Unit Number	Location								
Recorded By	KIRSTIE BUNTING								
Witnessed By	JIM DYKEMAN								

PVT DATA				Run 1	Run 2	Run
Oil Density						
Water Salinity						
Gas Gravity						
Bo						
Bw						
1/Bg						
Bubble Point Pressure						
Bubble Point Temperature						
Solution GOR						
Maximum Deviation						
CEMENTING DATA						
Primary/Squeeze				Primary		
Casing String No						
Lead Cement Type						
Volume						
Density						
Water Loss						
Additives						
Tail Cement Type						
Volume						
Density						
Water Loss						
Additives						
Expected Cement Top						
Logging Date						
Run Number						
Depth Driller						
Schlumberger Depth						
Bottom Log Interval						
Top Log Interval						
Casing Fluid Type						
Salinity						
Density						
Fluid Level						
BIT/CASING/TUBING STRING						
Bit Size						
From						
To						
Casing/Tubing Size						
Weight						
Grade						
From						
To						
Maximum Recorded Temperatures						
Logger On Bottom						
Unit Number						
Recorded By						
Witnessed By						

DEPTH SUMMARY LISTING

Date Created: 14-AUG-2013 11:54:57

Depth System Equipment

Depth Measuring Device		Tension Device		Logging Cable	
Type:	IDW-JB	Type:	CMTD-B/A	Type:	1-25ZT
Serial Number:	6349	Serial Number:	3421	Serial Number:	112136
Calibration Date:	7-31-2013	Calibration Date:	14-AUG-201	Length:	19000 FT
Calibrator Serial Number:		Calibrator Serial Number:	174878	<div>Conveyance Method: Wireline</div> <div>Rig Type: LAND</div>	
Calibration Cable Type:	1-25ZT	Number of Calibration Points:	10		
Wheel Correction 1:	-5	Calibration RMS:	3		
Wheel Correction 2:	-4	Calibration Peak Error:	8		

Depth Control Parameters

Log Sequence:	First Log In the Well
Rig Up Length At Surface:	0.00 FT
Rig Up Length At Bottom:	0.00 FT
Rig Up Length Correction:	0.00 FT
Stretch Correction:	
Tool Zero Check At Surface:	

Depth Control Remarks

1. ALL SCHLUMBERGER DEPTH CONTROL PROCEDURES USED
2. IDW USED AS PRIMARY DEPTH REFERENCE
3. SPWT DRUM COUNTER USED AS SECONDARY DEPTH REFERENCE
- 4.
- 5.
- 6.

DISCLAIMER

THE USE OF AND RELIANCE UPON THIS RECORDED-DATA BY THE HEREIN NAMED COMPANY (AND ANY OF ITS AFFILIATES, PARTNERS, REPRESENTATIVES, AGENTS, CONSULTANTS AND EMPLOYEES) IS SUBJECT TO THE TERMS AND CONDITIONS AGREED UPON BETWEEN SCHLUMBERGER AND THE COMPANY, INCLUDING: (a) RESTRICTIONS ON USE OF THE RECORDED-DATA; (b) DISCLAIMERS AND WAIVERS OF WARRANTIES AND REPRESENTATIONS REGARDING COMPANY'S USE OF AND RELIANCE UPON THE RECORDED-DATA; AND (c) CUSTOMER'S FULL AND SOLE RESPONSIBILITY FOR ANY INFERENCE DRAWN OR DECISION MADE IN CONNECTION WITH THE USE OF THIS RECORDED-DATA.

OTHER SERVICES1	OTHER SERVICES2
OS1: SLIM CEMENT MAPPING	OS1:
OS2: LOG	OS2:
OS3: CBL-VDL	OS3:
OS4:	OS4:
OS5:	OS5:
REMARKS: RUN NUMBER 1	REMARKS: RUN NUMBER 2
FIRST RUN IN HOLE CORRELATED TO DOWN LOG	
TOOL RAN AS PER TOOL SKETCH	
ENTRANCE: 17:45	
TIME ON BOTTOM: 18:15	
EXIT: 20:30	

MAXIMUM RECORDED TEMPERATURE: 218 DEGF	
MAXIMUM RECORDED PRESSURE: 3320 PSIA	
SHORT JOINTS: 5779 FT & 6812 FT	
SANDSTONE MATRIX USED	
CREW: KBUNTING, KJOHNS, JMANN	
THANK YOU FOR CHOOSING E&P WIRELINE, A SCHLUMBERGER COMPANY	

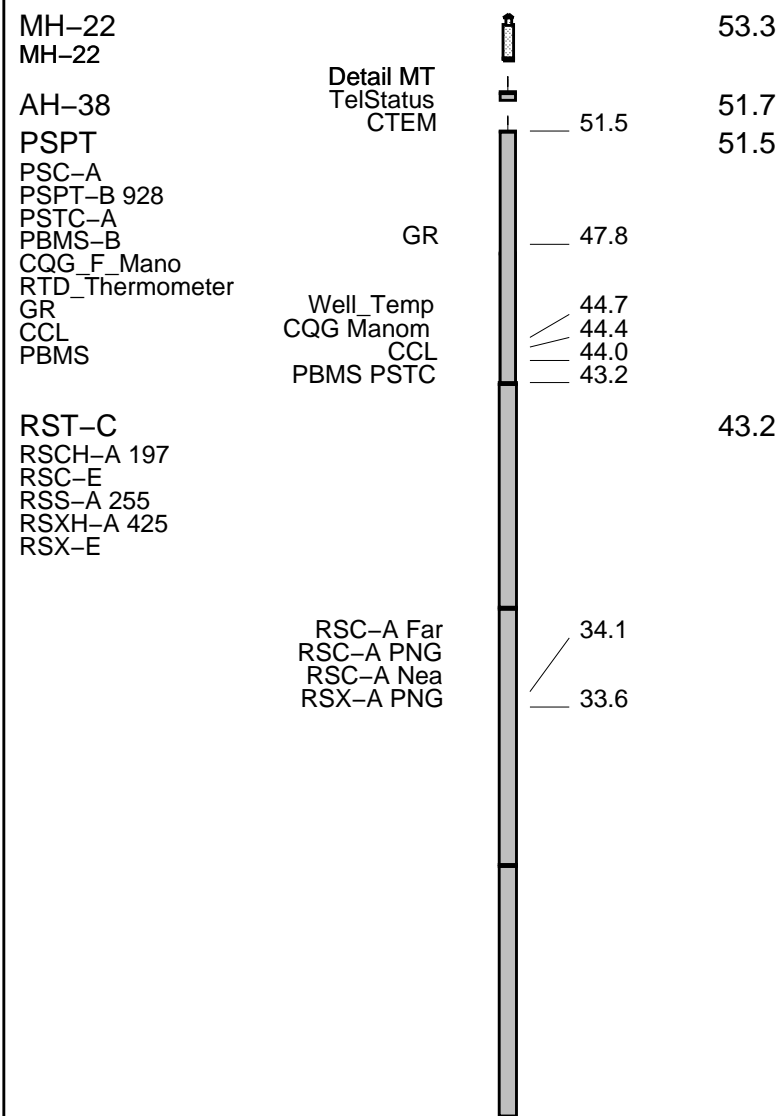
RUN 1 SERVICE ORDER #: PROGRAM VERSION: FLUID LEVEL:			RUN 2 SERVICE ORDER #: PROGRAM VERSION: FLUID LEVEL:		
LOGGED INTERVAL	START	STOP	LOGGED INTERVAL	START	STOP

EQUIPMENT DESCRIPTION	
1	...
2	...
3	...
4	...
5	...
6	...
7	...
8	...
9	...
10	...
11	...
12	...
13	...
14	...
15	...
16	...
17	...
18	...
19	...
20	...
21	...
22	...
23	...
24	...
25	...
26	...
27	...
28	...
29	...
30	...
31	...
32	...
33	...
34	...
35	...
36	...
37	...
38	...
39	...
40	...
41	...
42	...
43	...
44	...
45	...
46	...
47	...
48	...
49	...
50	...
51	...
52	...
53	...
54	...
55	...
56	...
57	...
58	...
59	...
60	...
61	...
62	...
63	...
64	...
65	...
66	...
67	...
68	...
69	...
70	...
71	...
72	...
73	...
74	...
75	...
76	...
77	...
78	...
79	...
80	...
81	...
82	...
83	...
84	...
85	...
86	...
87	...
88	...
89	...
90	...
91	...
92	...
93	...
94	...
95	...
96	...
97	...
98	...
99	...
100	...

	RUN 1	RUN 2
1	1	1
2	1	1
3	1	1
4	1	1
5	1	1
6	1	1
7	1	1
8	1	1
9	1	1
10	1	1
11	1	1
12	1	1
13	1	1
14	1	1
15	1	1
16	1	1
17	1	1
18	1	1
19	1	1
20	1	1
21	1	1
22	1	1
23	1	1
24	1	1
25	1	1
26	1	1
27	1	1
28	1	1
29	1	1
30	1	1
31	1	1
32	1	1
33	1	1
34	1	1
35	1	1
36	1	1
37	1	1
38	1	1
39	1	1
40	1	1
41	1	1
42	1	1
43	1	1
44	1	1
45	1	1
46	1	1
47	1	1
48	1	1
49	1	1
50	1	1
51	1	1
52	1	1
53	1	1
54	1	1
55	1	1
56	1	1
57	1	1
58	1	1
59	1	1
60	1	1
61	1	1
62	1	1
63	1	1
64	1	1
65	1	1
66	1	1
67	1	1
68	1	1
69	1	1
70	1	1
71	1	1
72	1	1
73	1	1
74	1	1
75	1	1
76	1	1
77	1	1
78	1	1
79	1	1
80	1	1
81	1	1
82	1	1
83	1	1
84	1	1
85	1	1
86	1	1
87	1	1
88	1	1
89	1	1
90	1	1
91	1	1
92	1	1
93	1	1
94	1	1
95	1	1
96	1	1
97	1	1
98	1	1
99	1	1
100	1	1

WITM-A PSC_16MHZ	SURFACE EQUIPMENT	
---------------------	-------------------	--

DOWNHOLE EQUIPMENT



SCMT-CB
SCMC-CA 8120
SECH-CA
CMIR-AG
SCMS-CB 8179
SCMX-CA

20.2

DT 11.1
CBL5 DTSC 9.6
CBL3 8.6
MAP 8.1
AUX 7.1

AH-BNS

HV
Tension SCMT 0.0
TOOL ZERO

0.2

MAXIMUM STRING DIAMETER 1.72 IN
MEASUREMENTS RELATIVE TO TOOL ZERO
ALL LENGTHS IN FEET

Schlumberger

MAIN PASS RST SIGMA

MAXIS Field Log

Input DLIS Files

DEFAULT SCMT_RST_PSP_073LUP FN:69 PRODUCER 14-Sep-2013 18:14 8325.5 FT 4.0 FT

Output DLIS Files

DEFAULT SCMT_RST_PSP_076PUP FN:72 PRODUCER 14-Sep-2013 20:29 8329.5 FT -36.5 FT

OP System Version: 19C0-187

SCMT-CB 19C0-187 RST-C 19C0-187
PSPT 19C0-187

PIP SUMMARY

Time Mark Every 60 S

Crossover in sand
From RST_CIRF_FIL to RST_CIRN_FIL

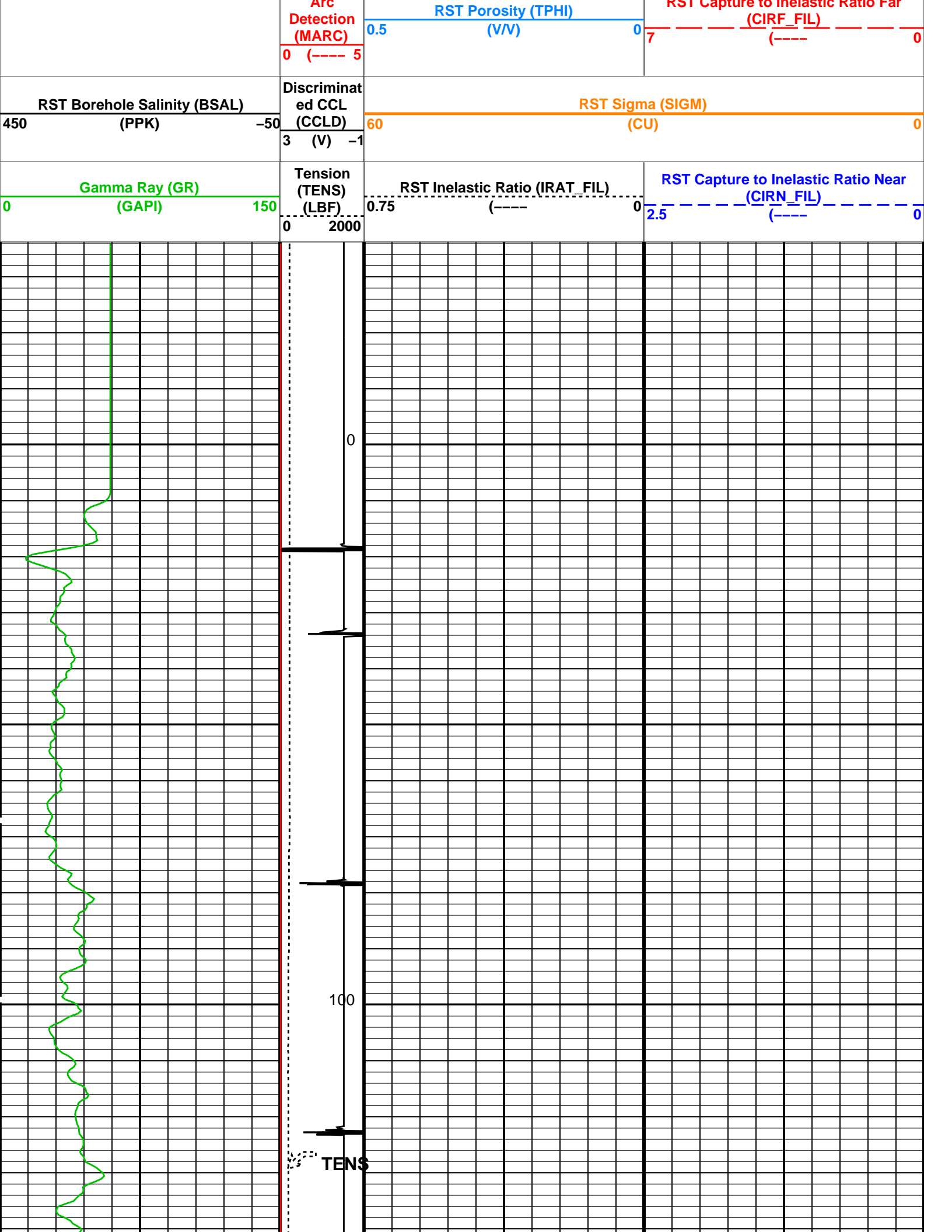
WINR Gas Flag
From WINR to RST_CIRF_FIL

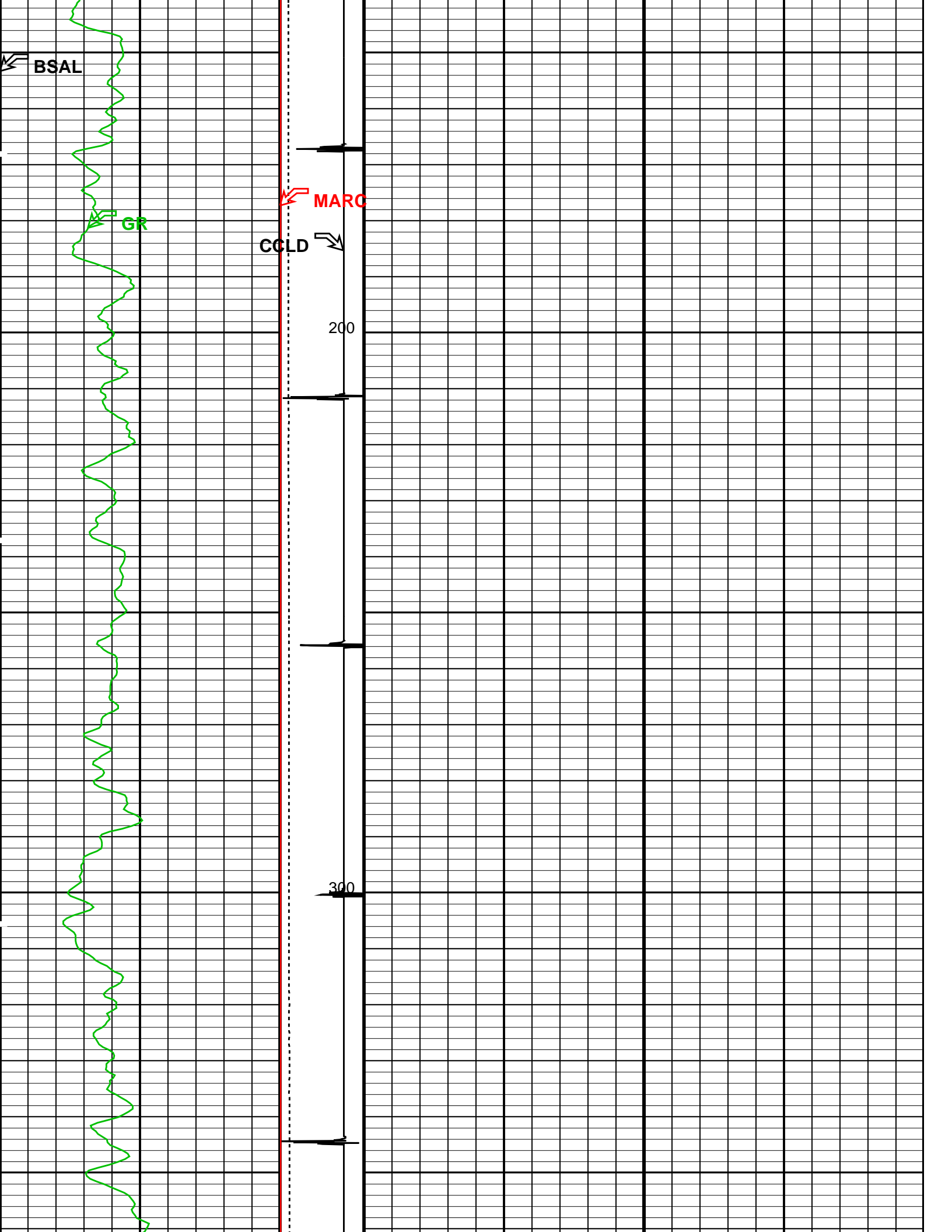
RST Weighted Inelastic Ratio (WINR_RST)

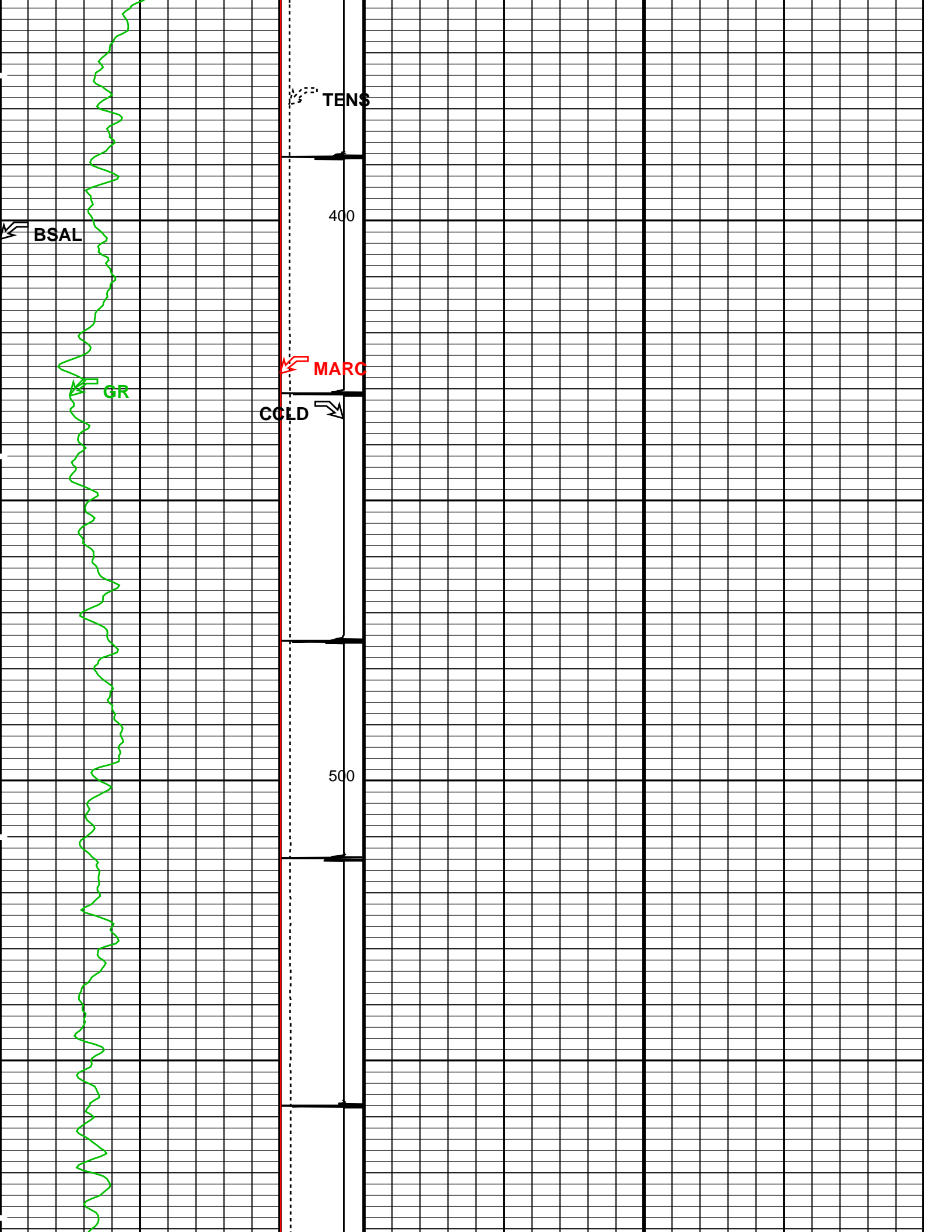
0.4 (----) 0

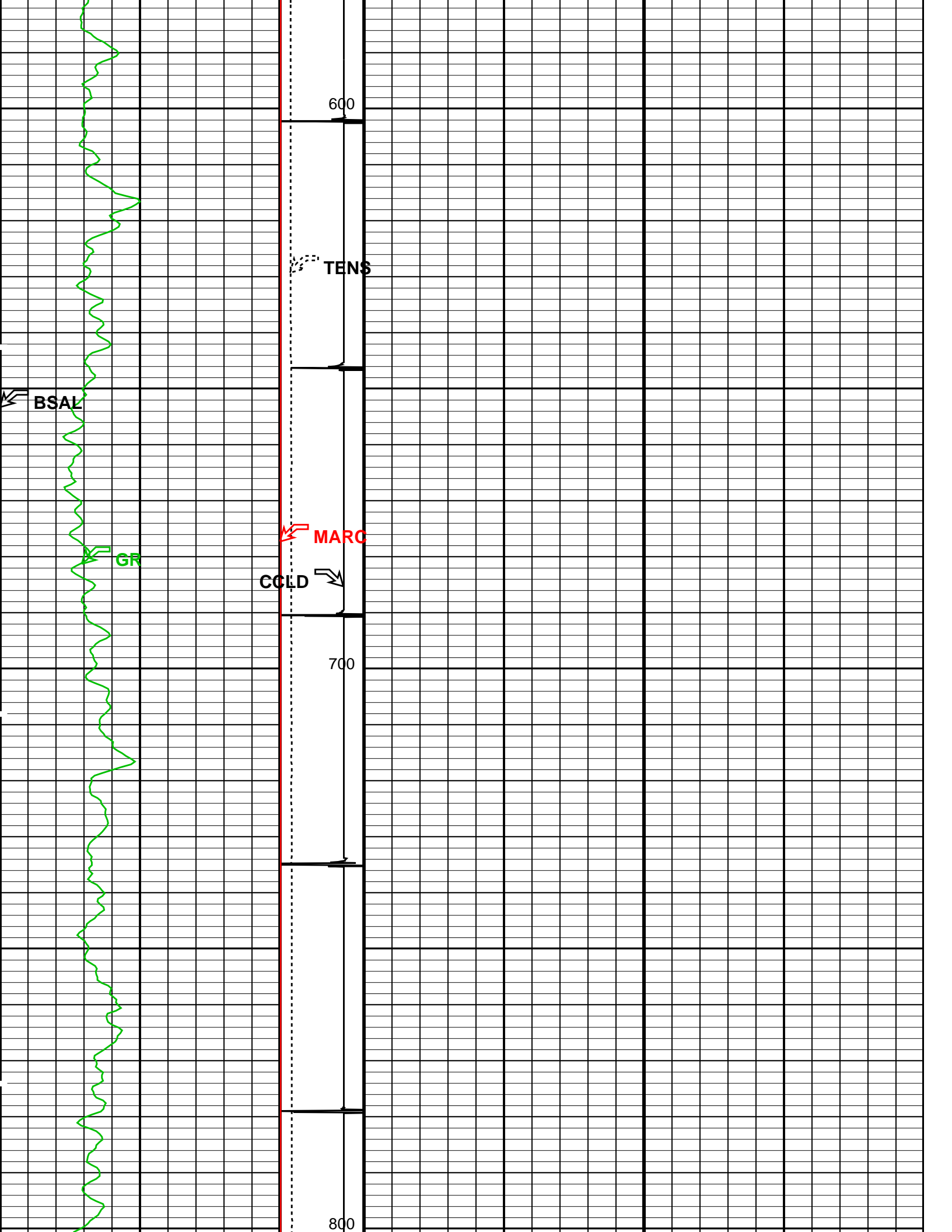
Minitron
Are

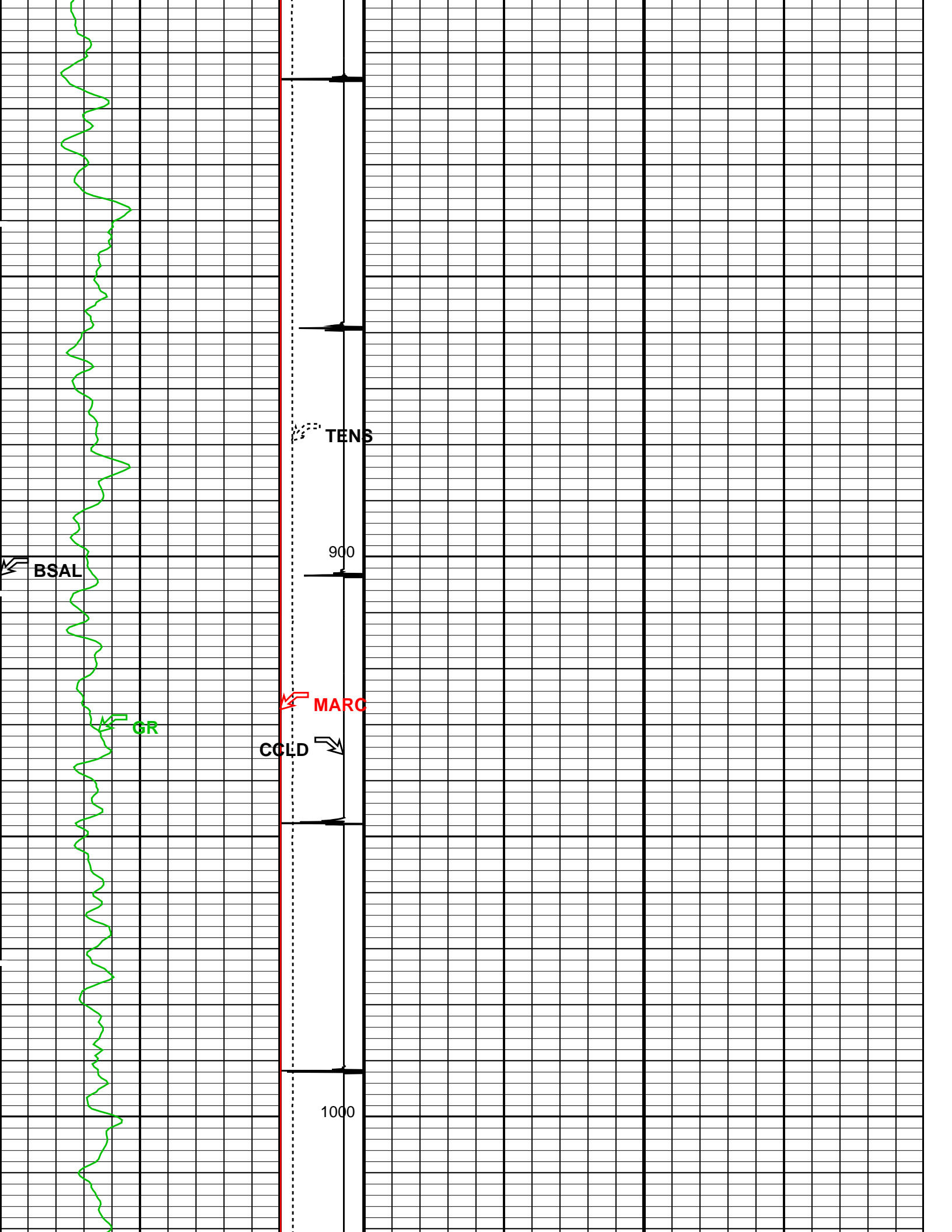
RST Capture to Inelastic Ratio For

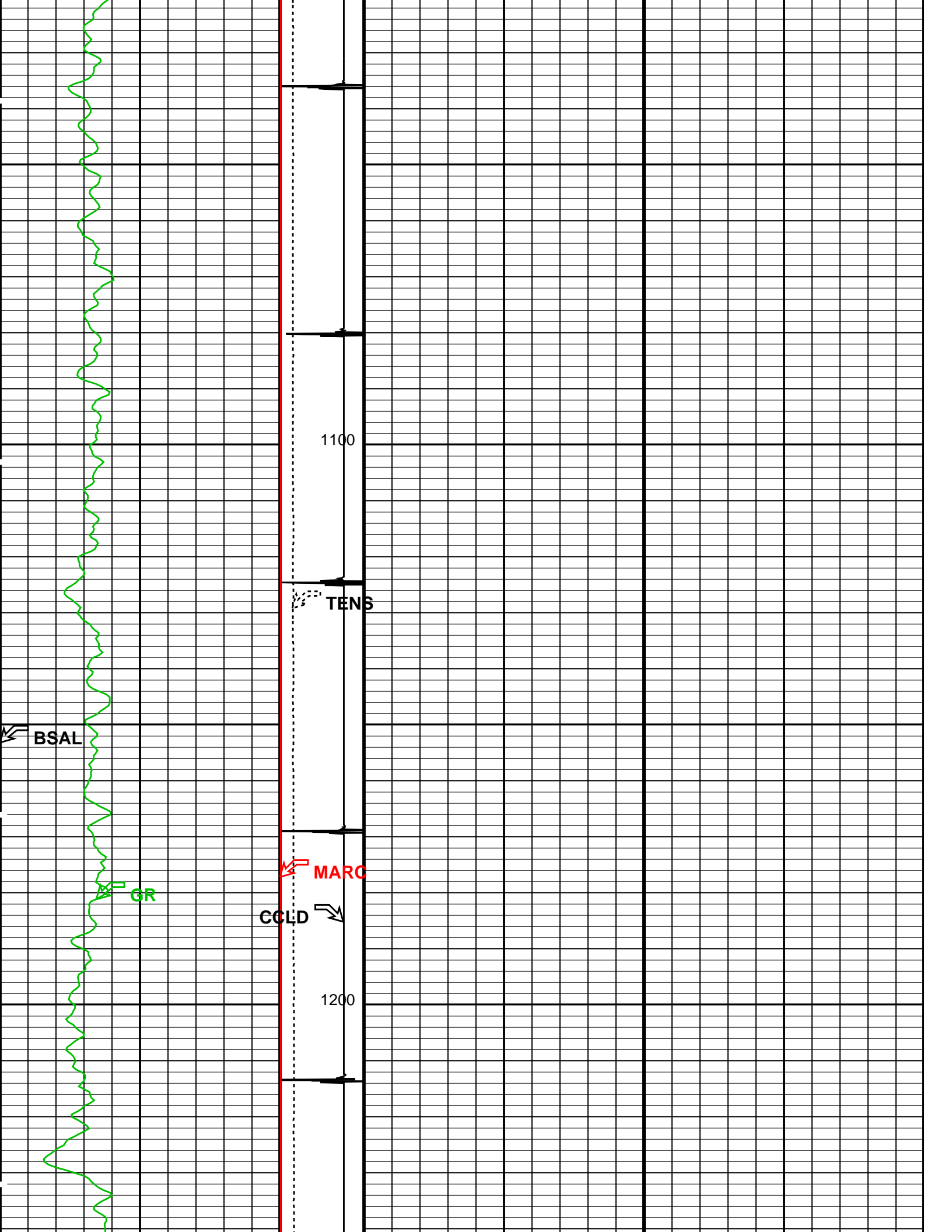


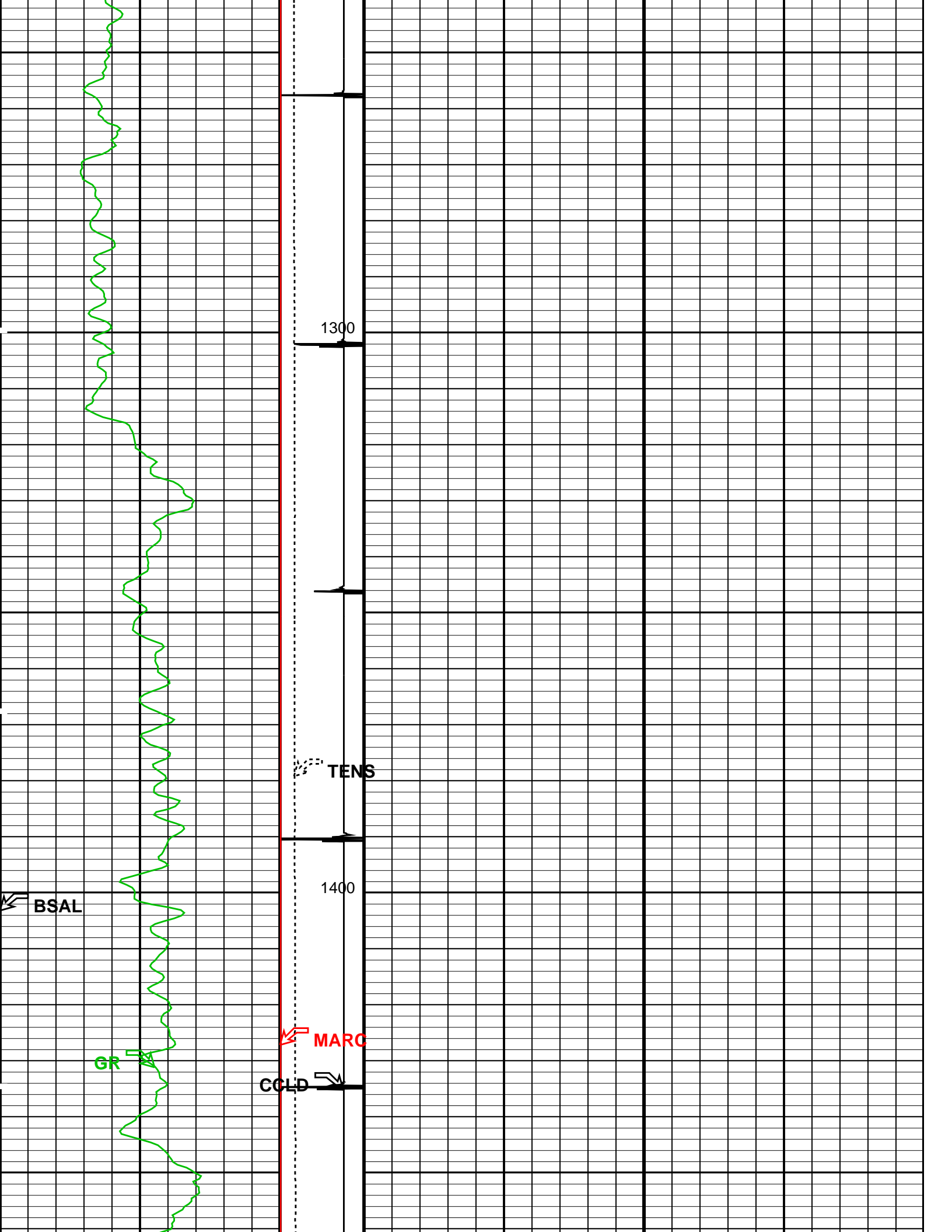


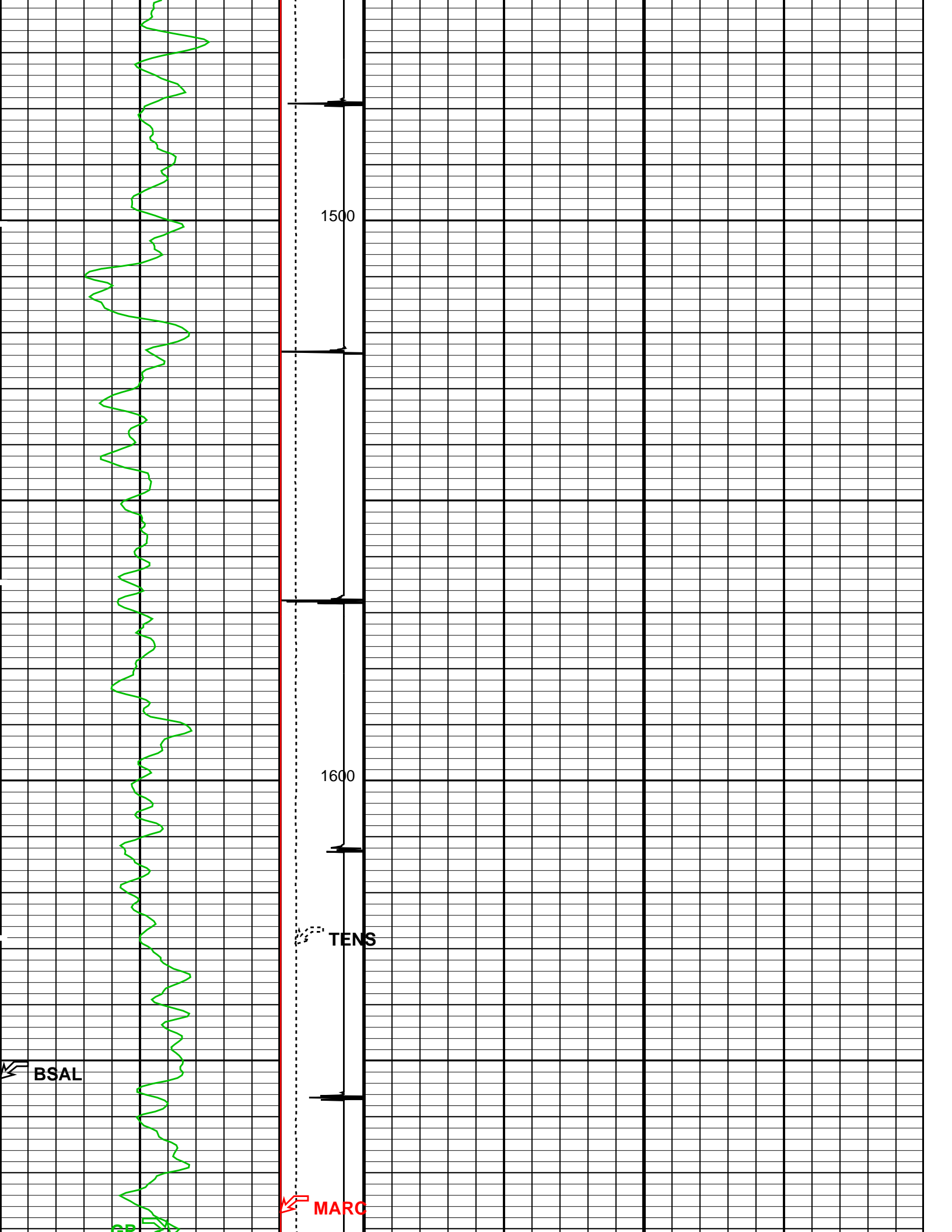


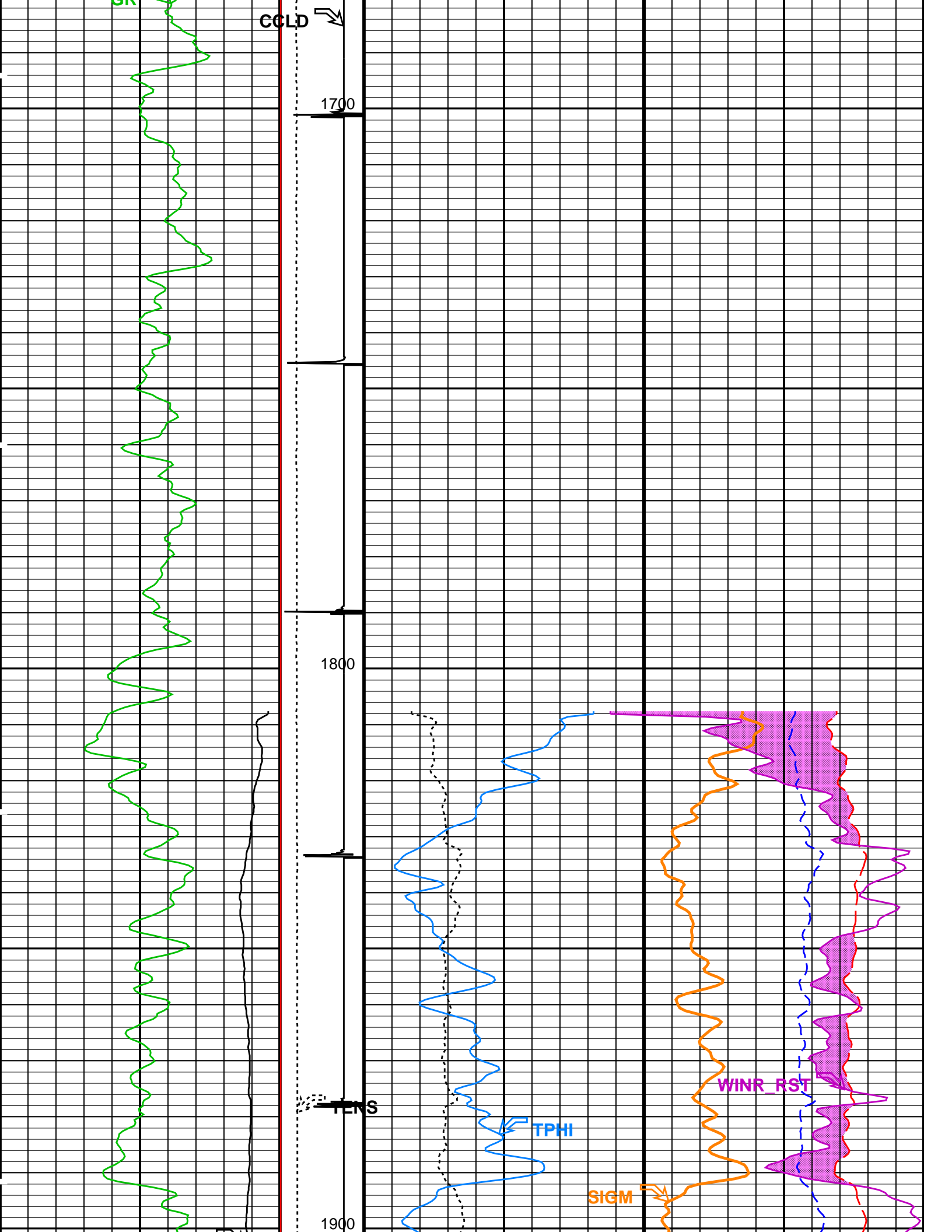


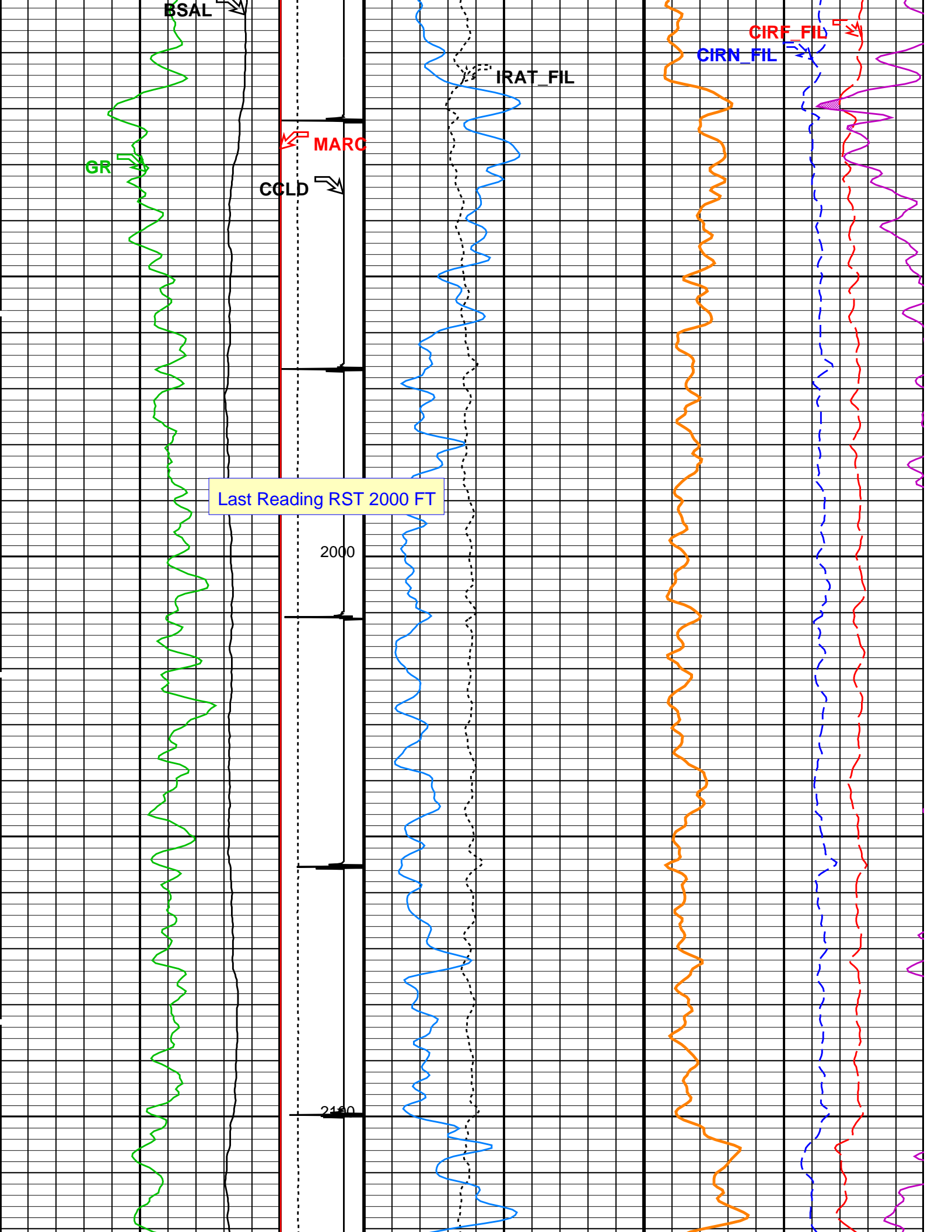


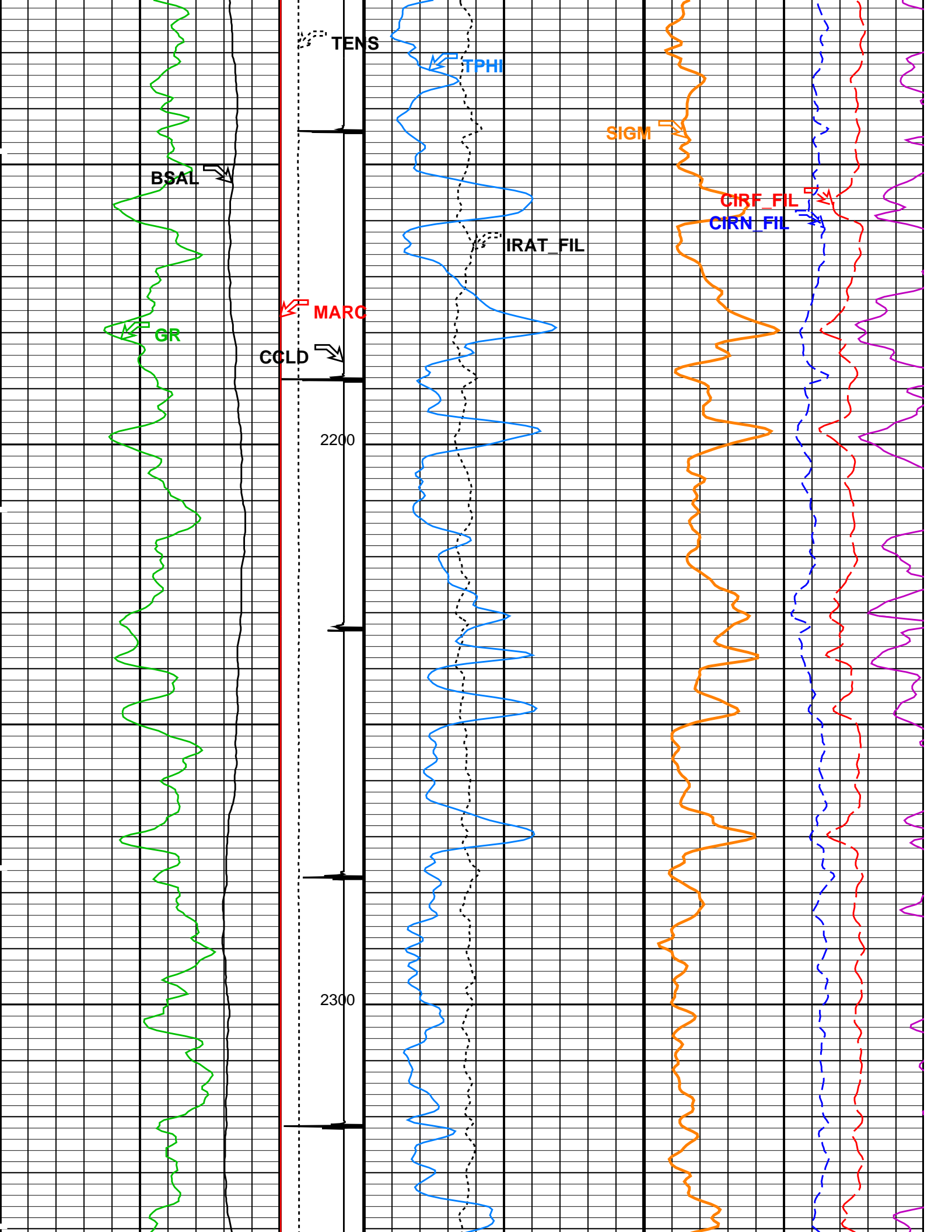


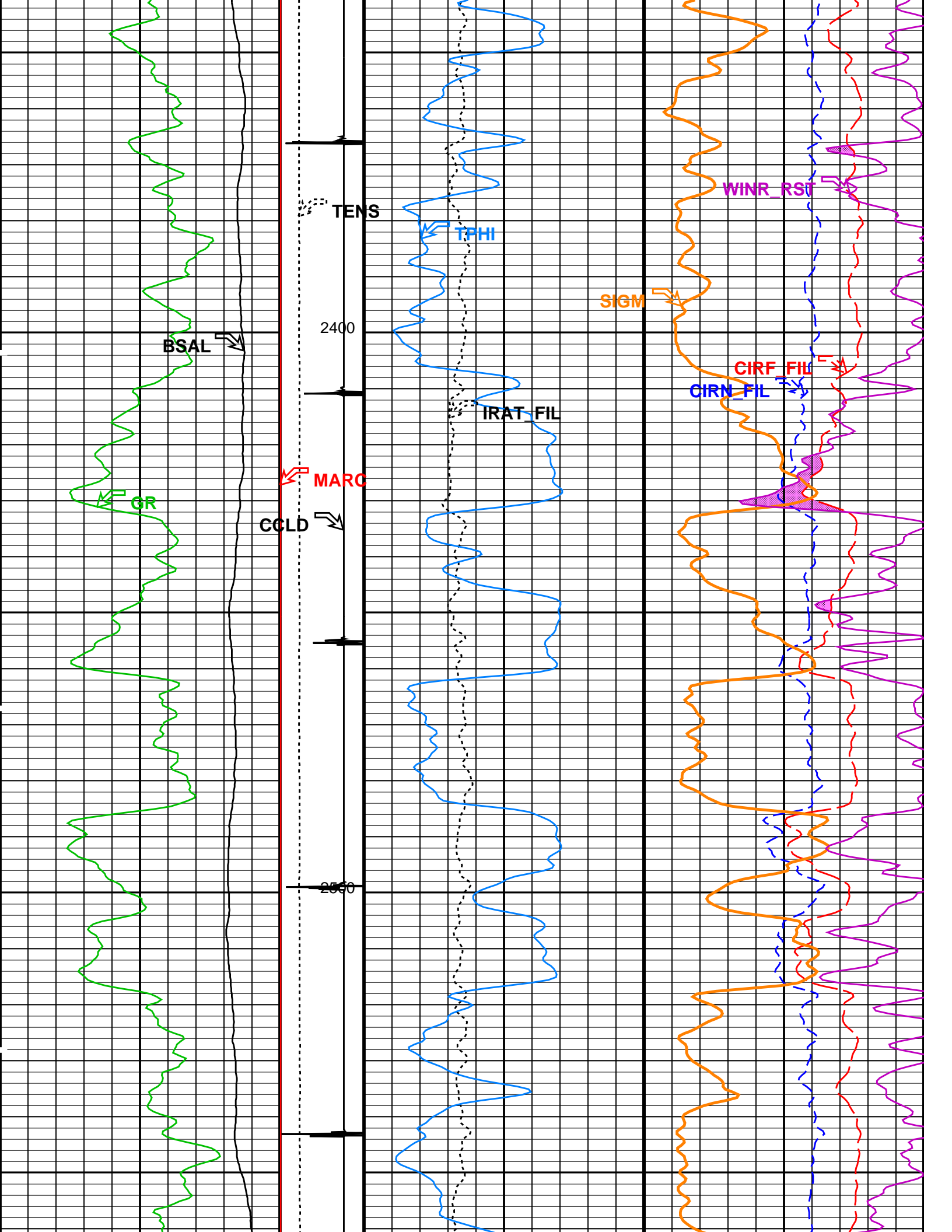


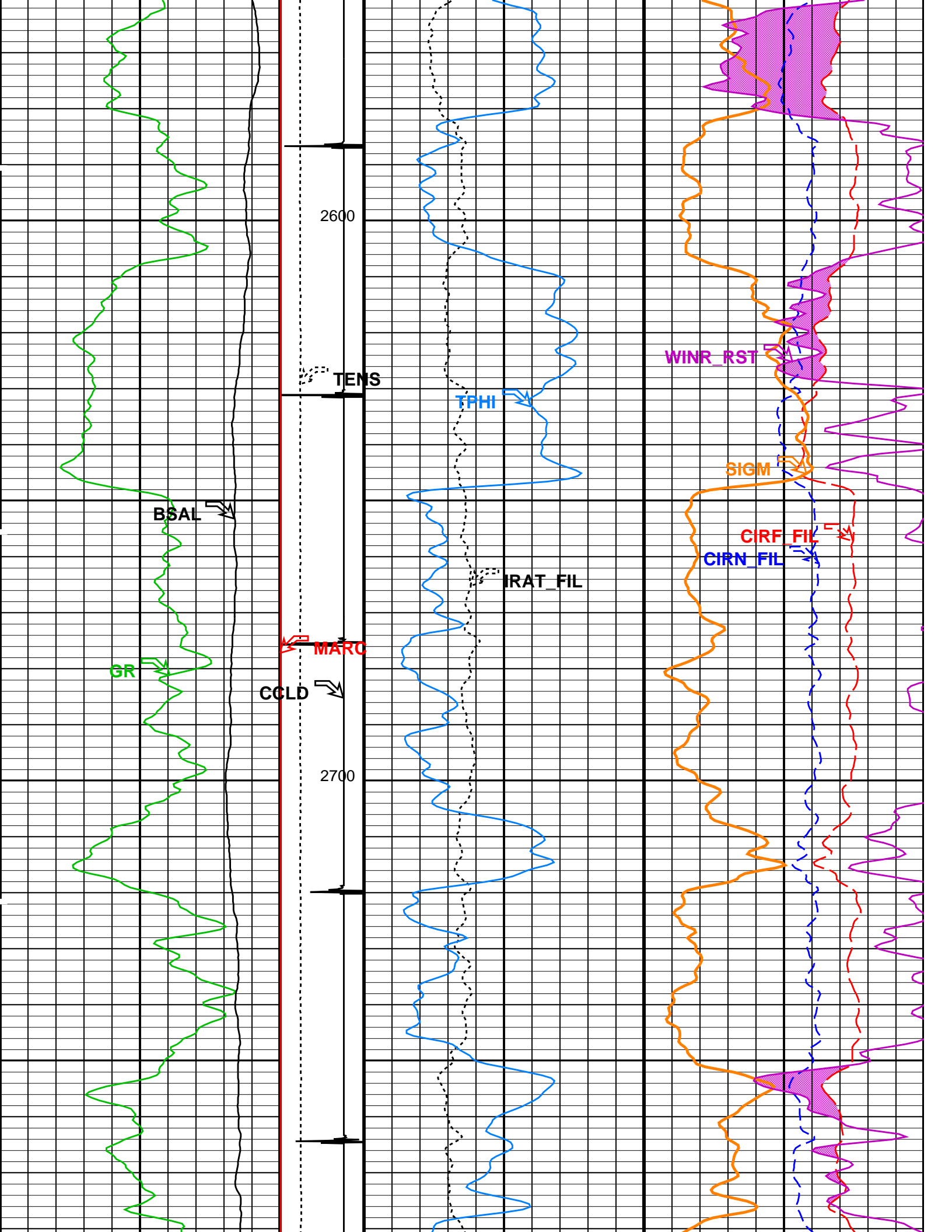


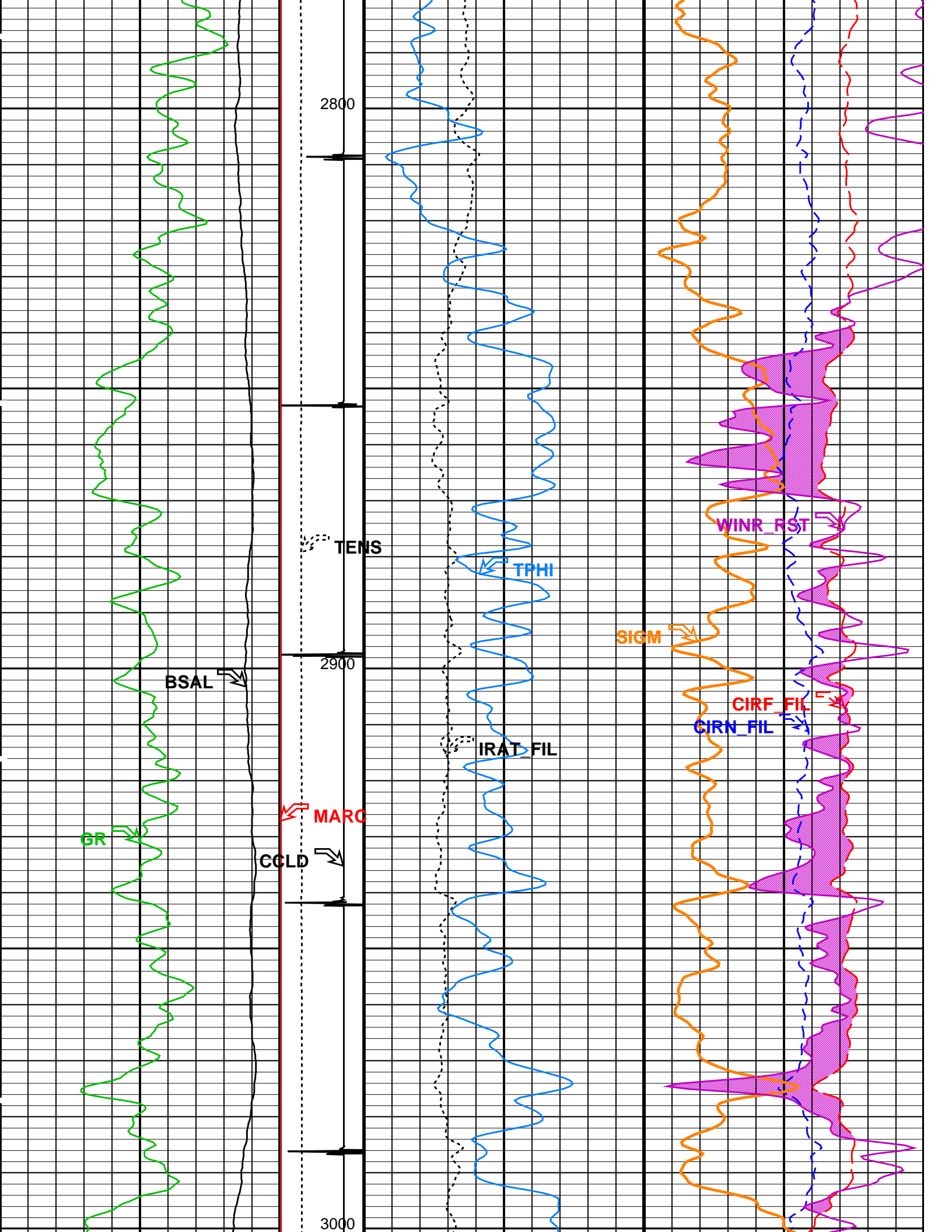


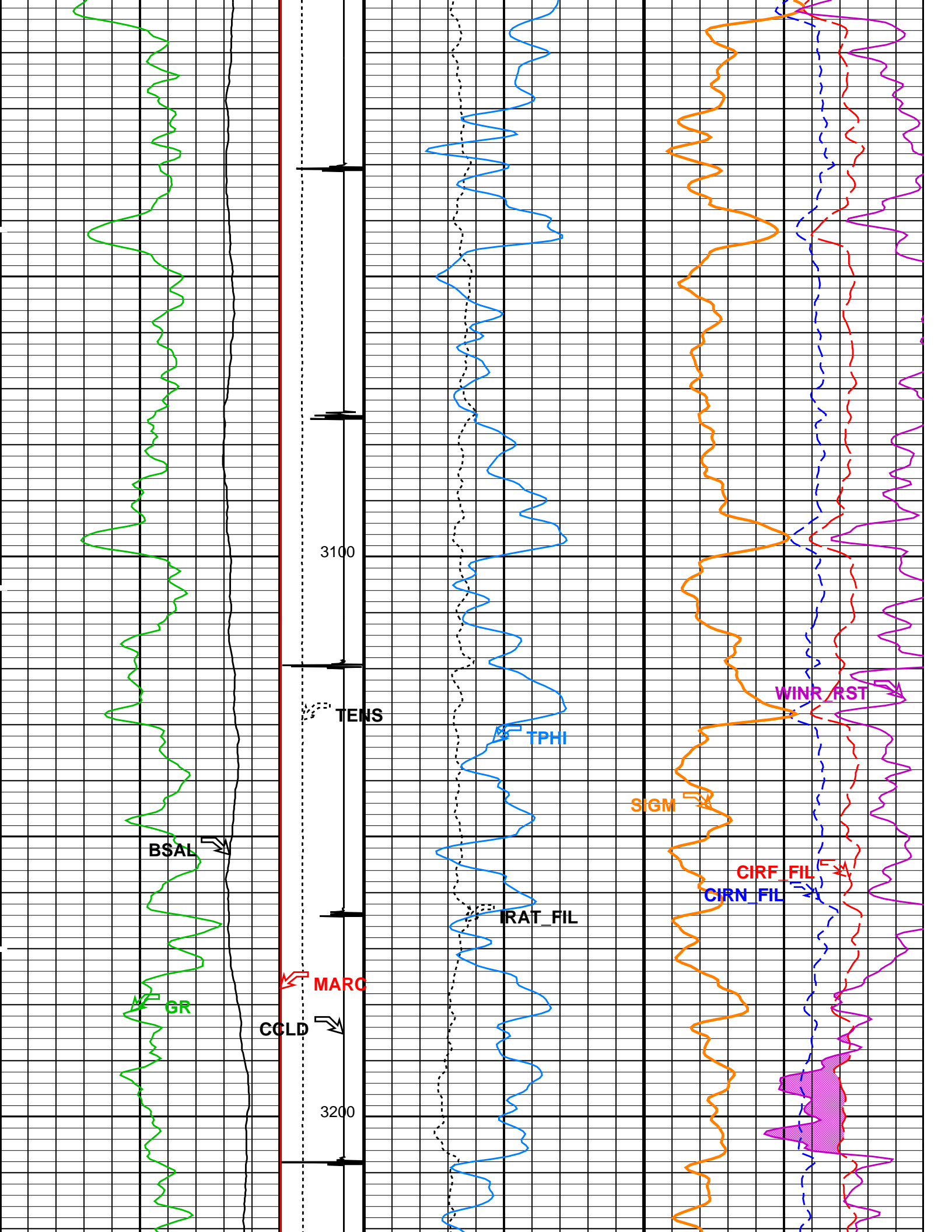





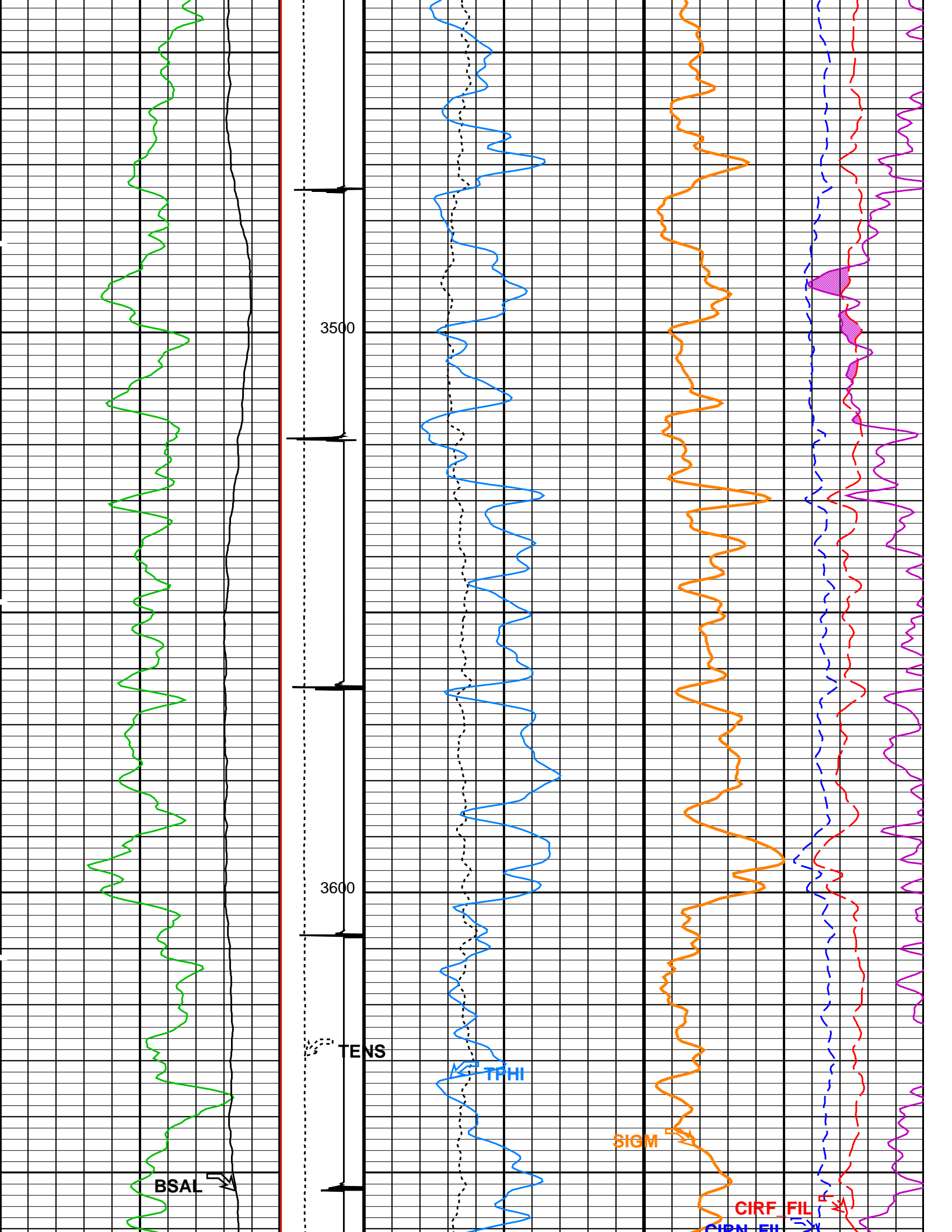


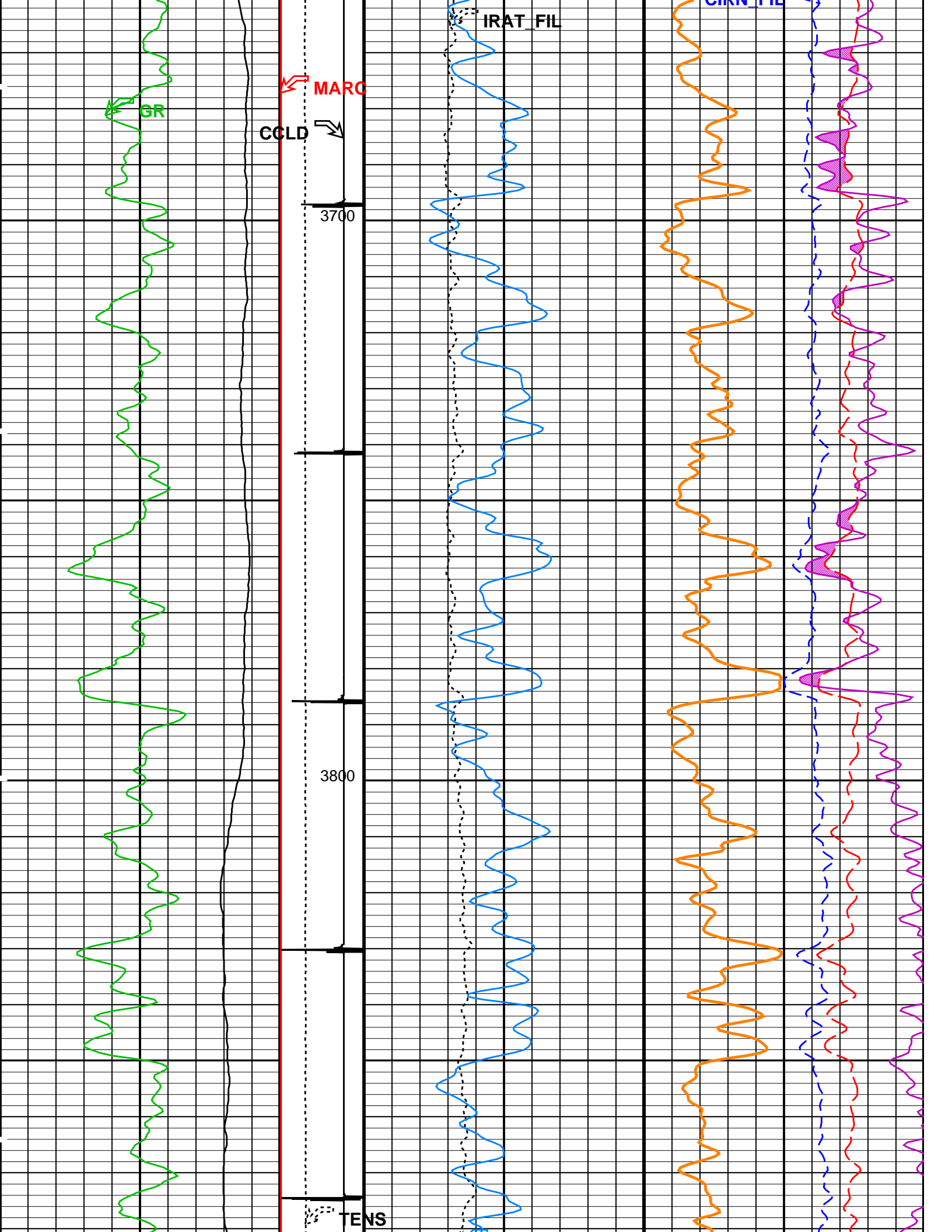


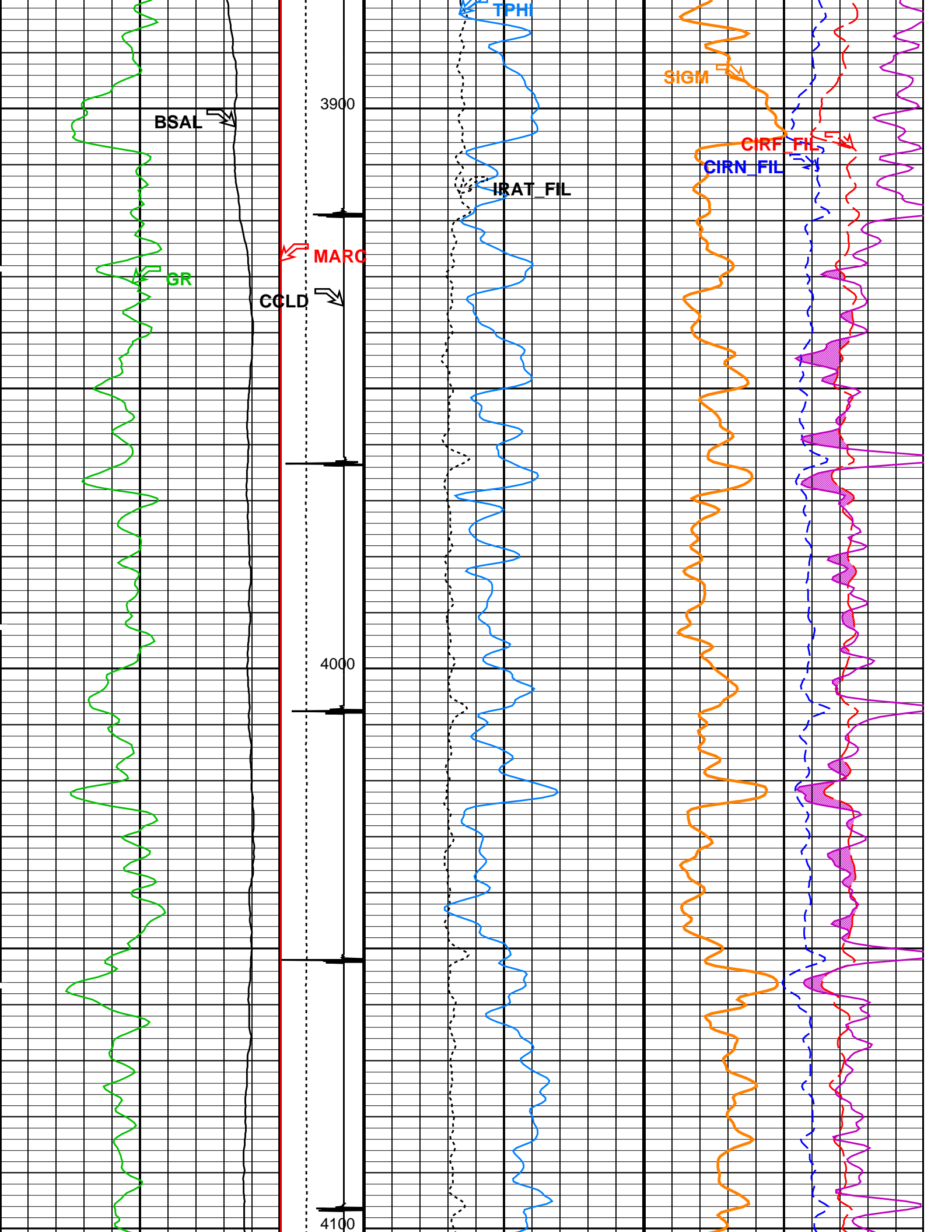


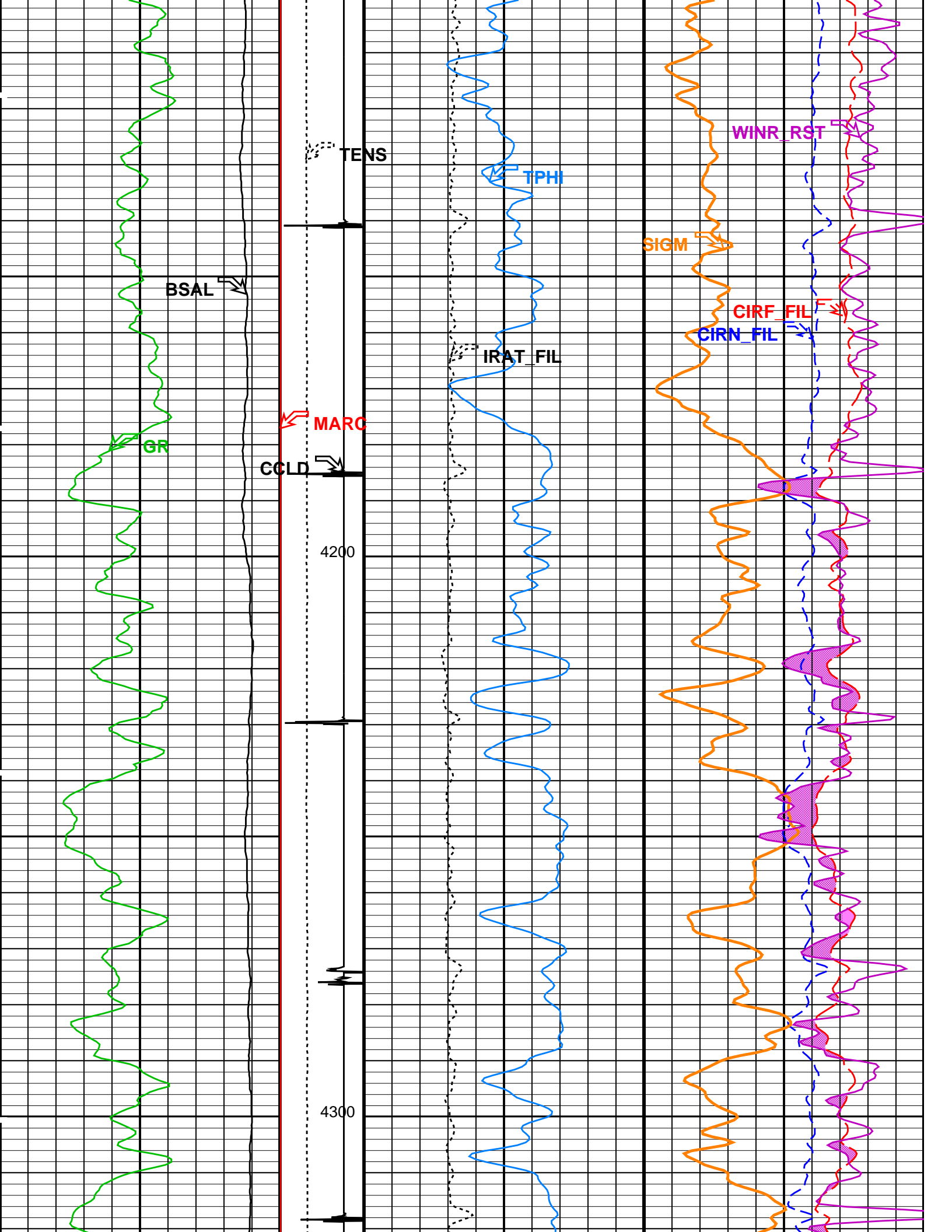


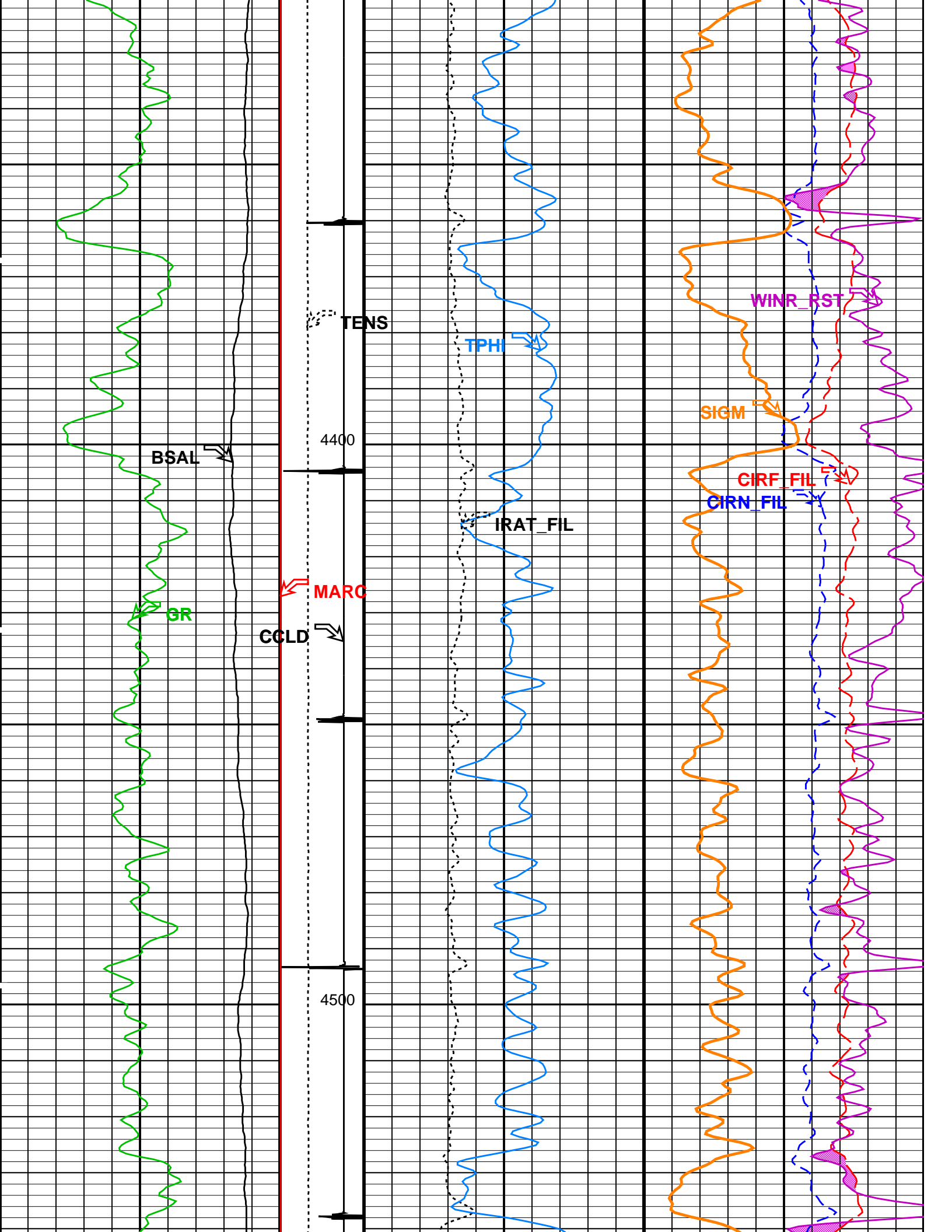


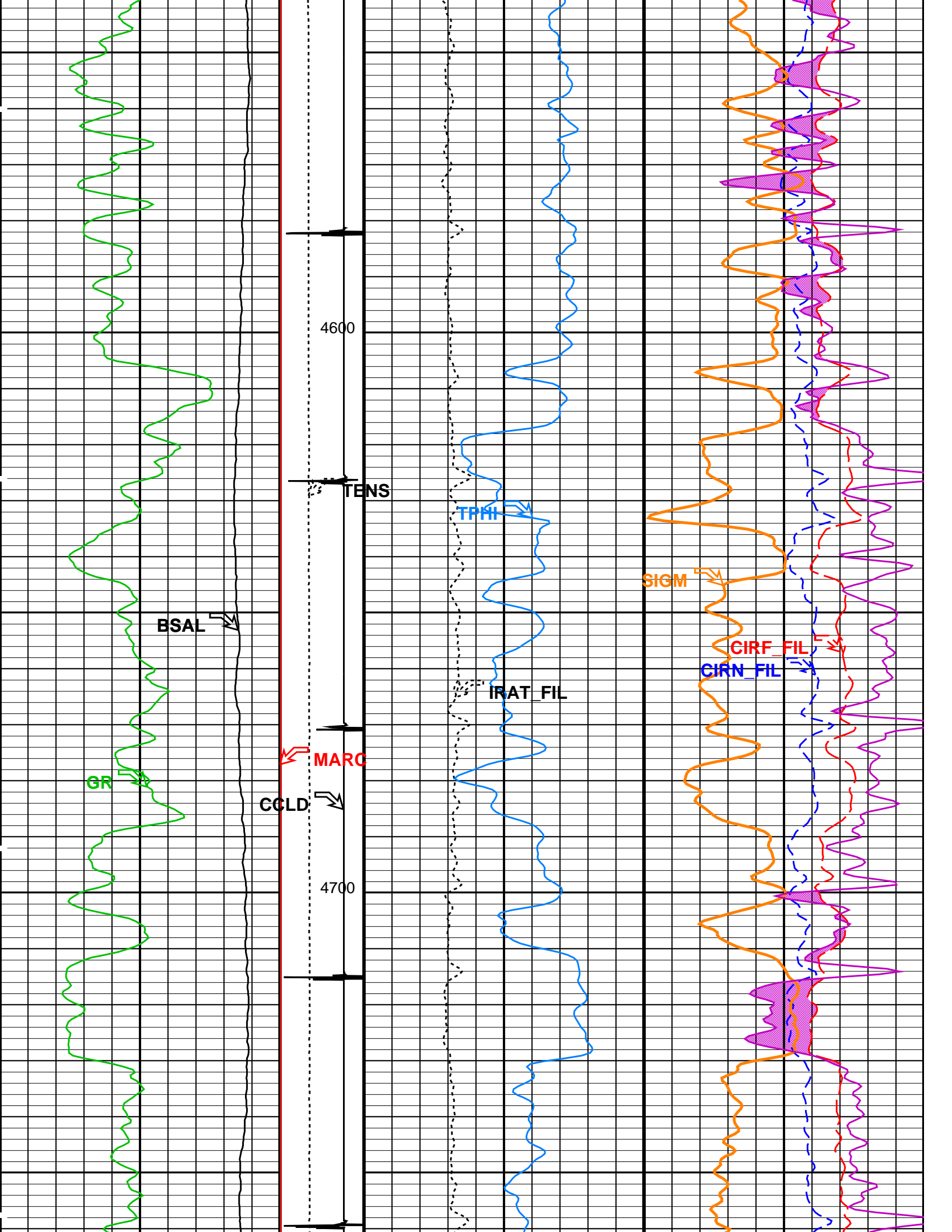


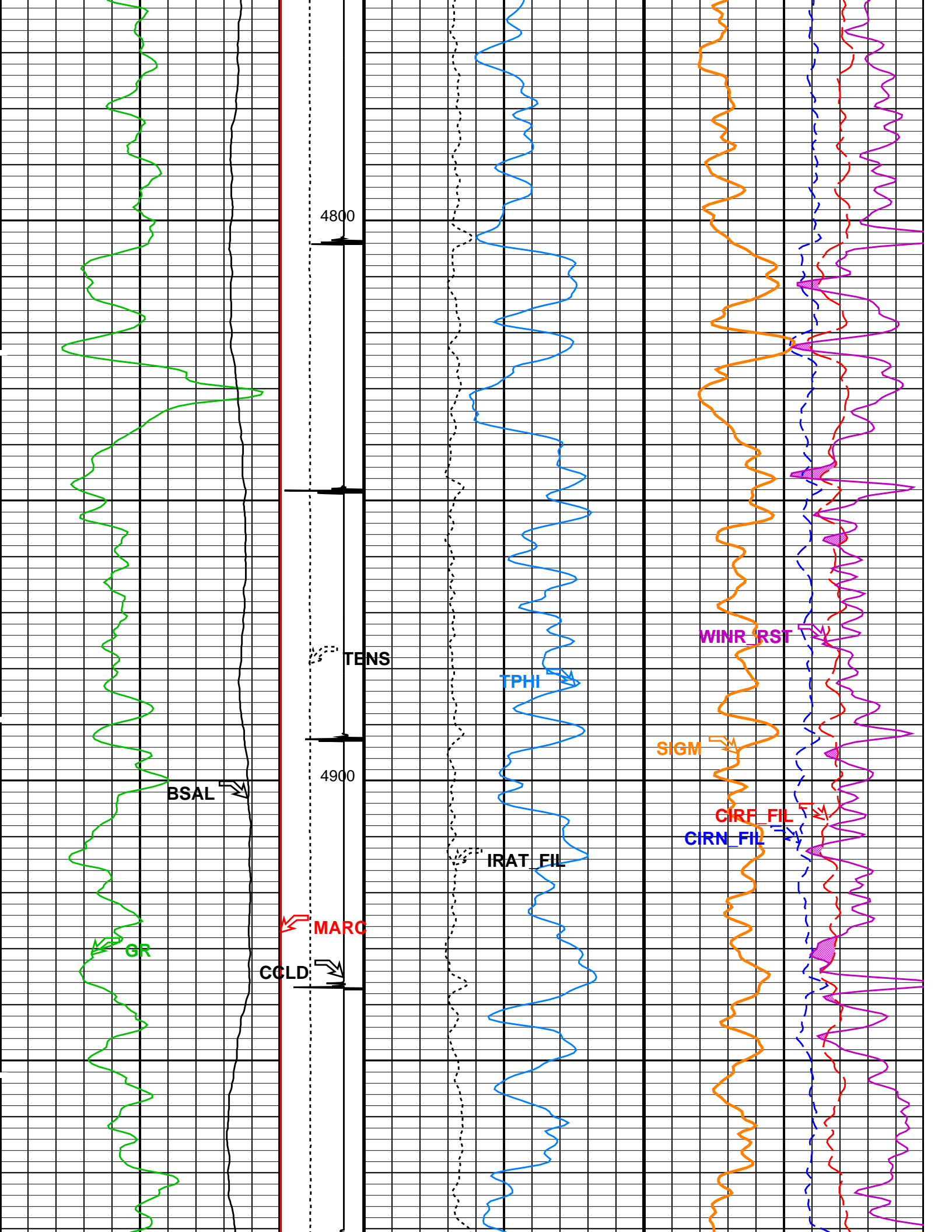


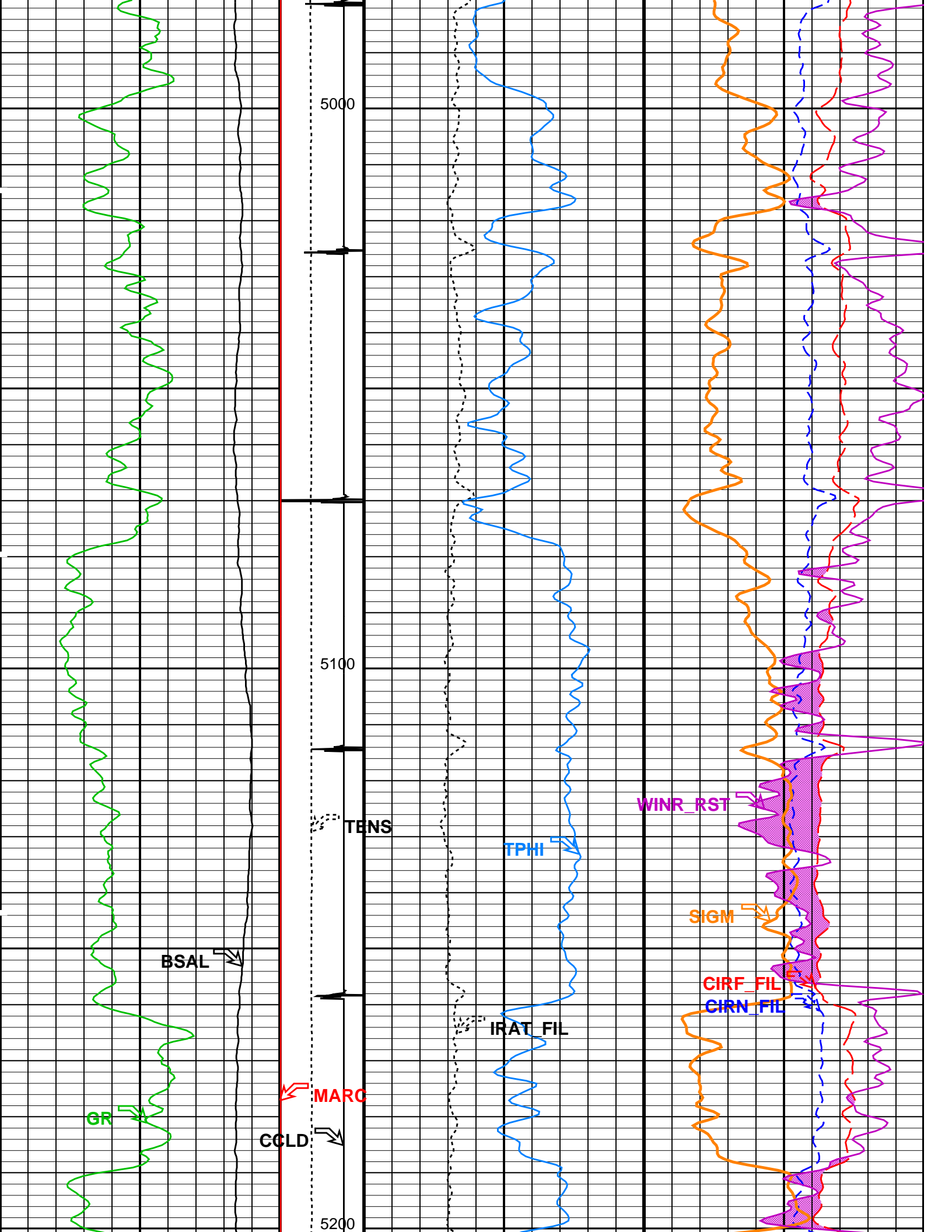


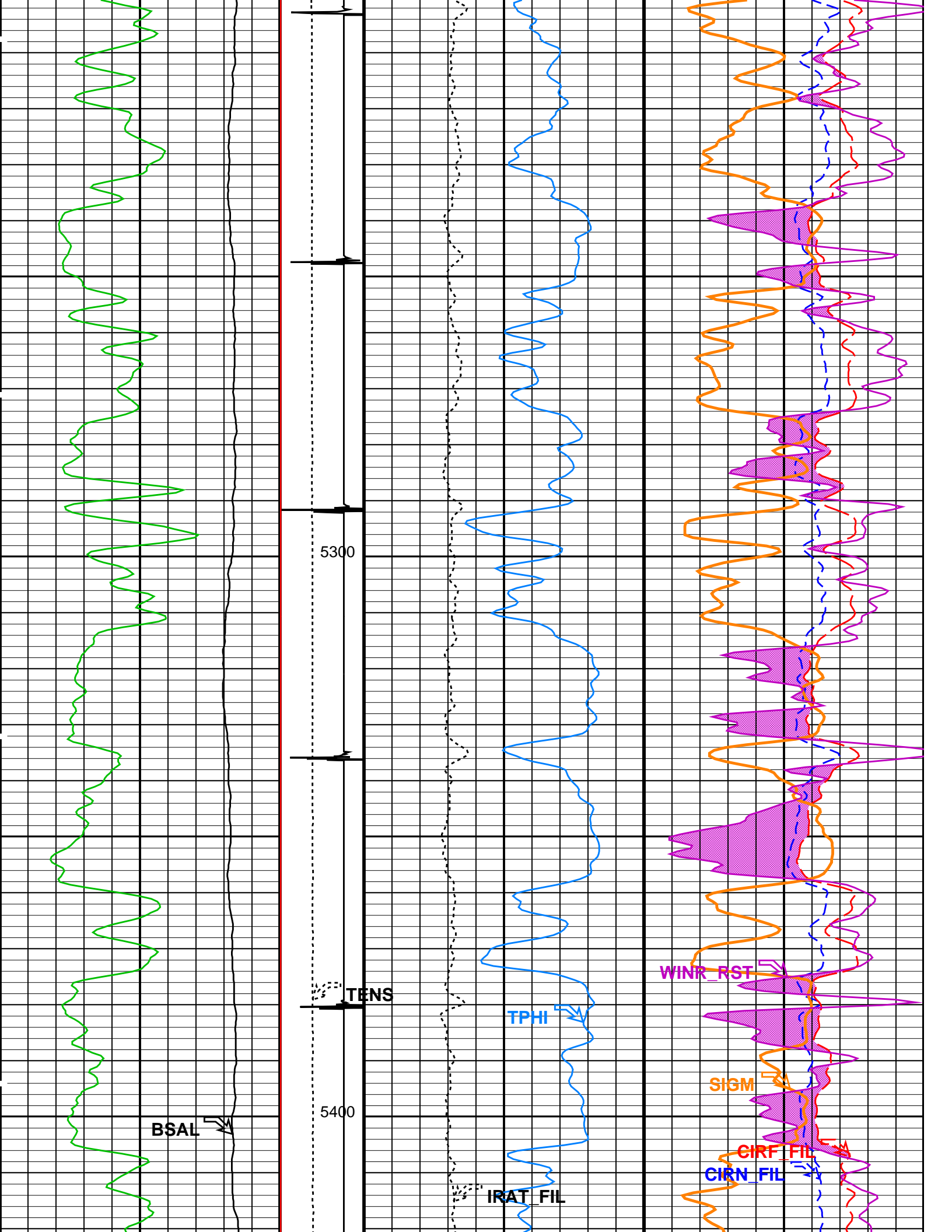


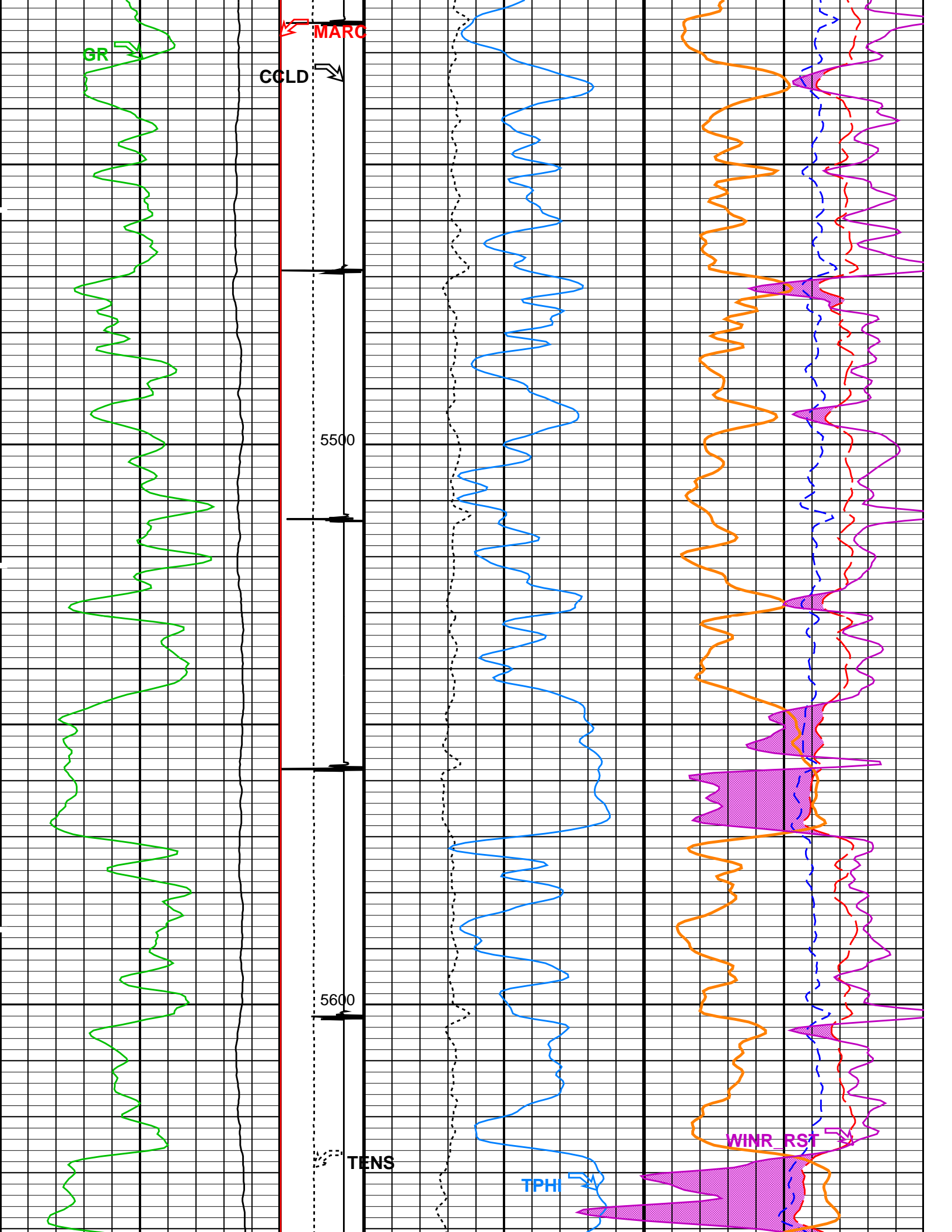


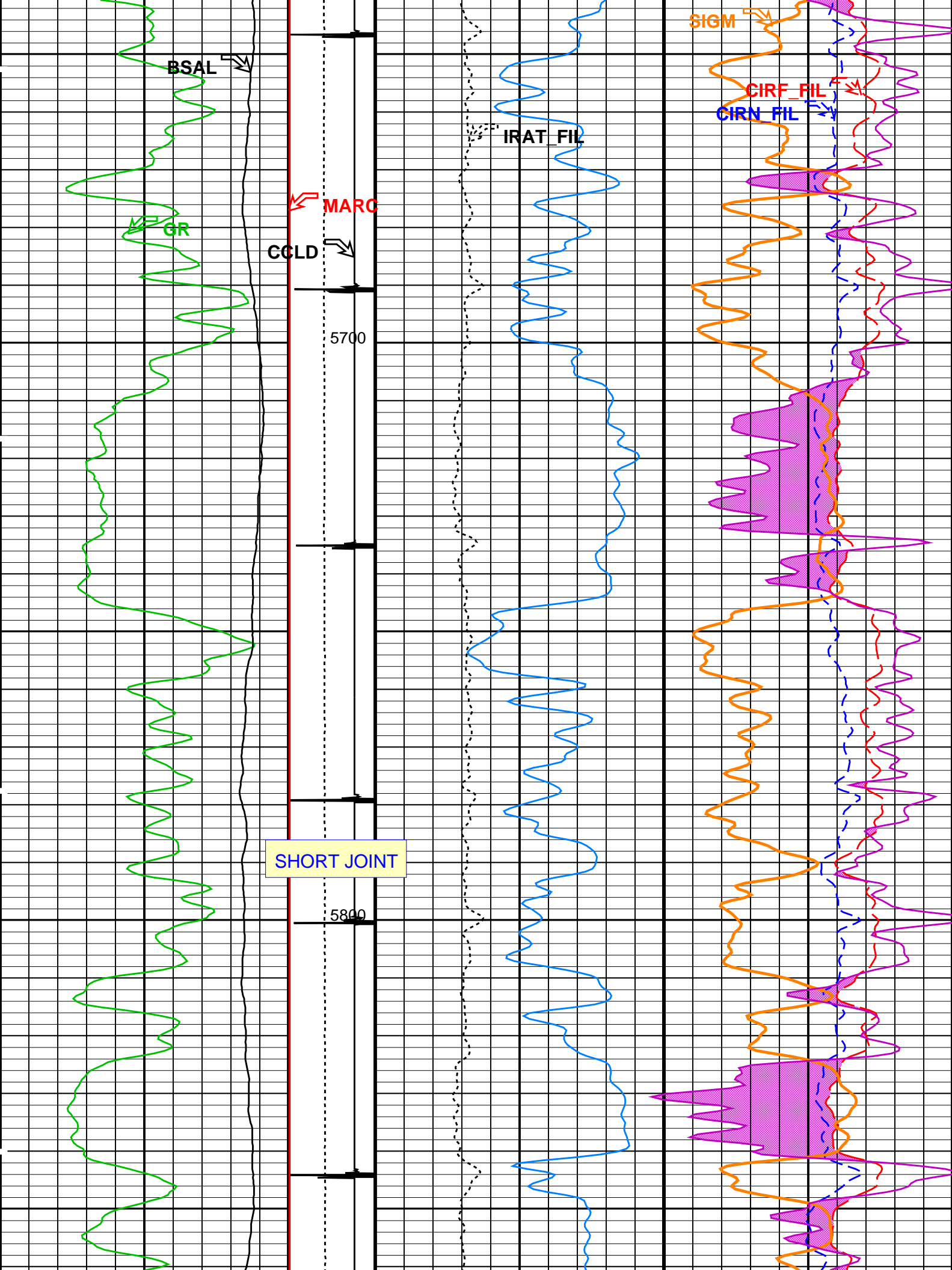


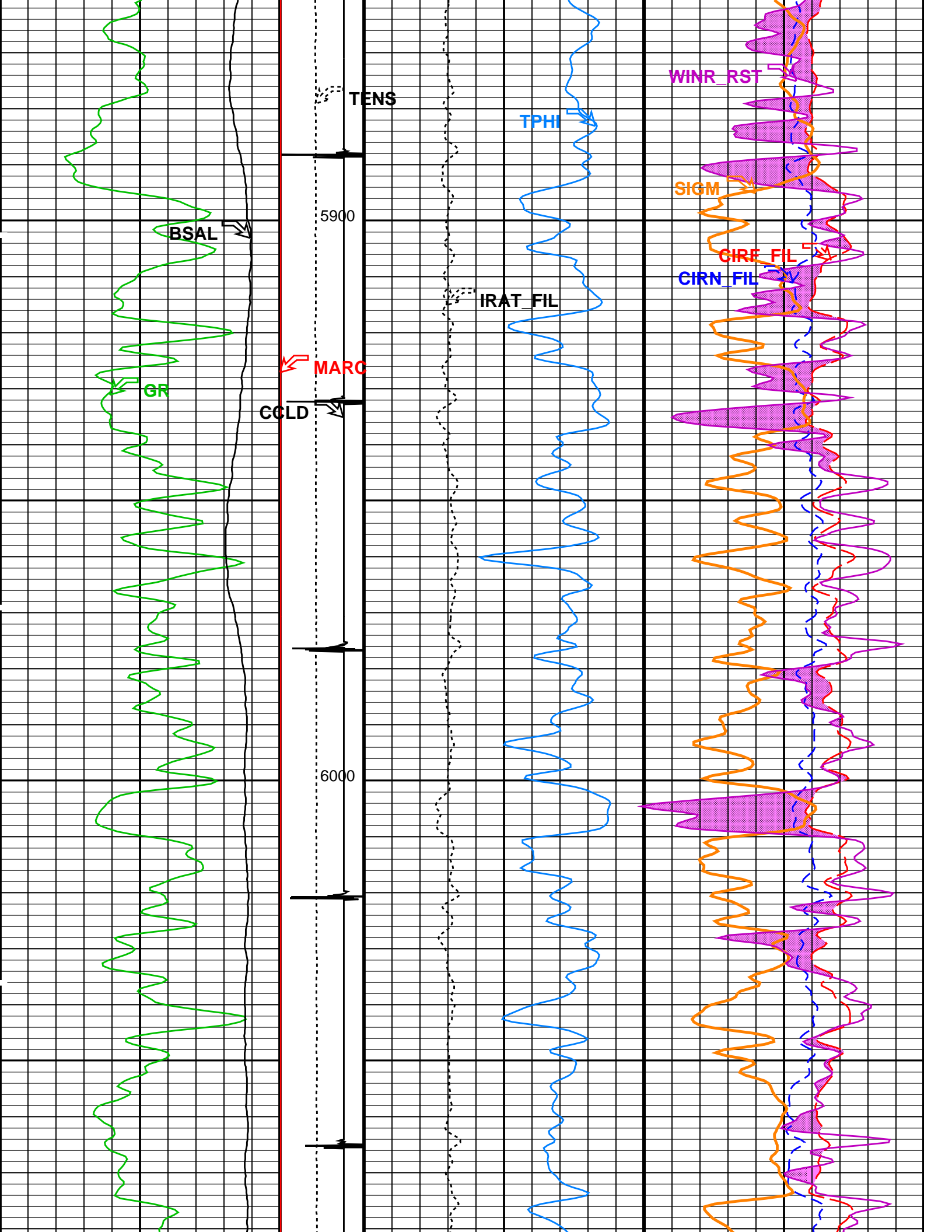


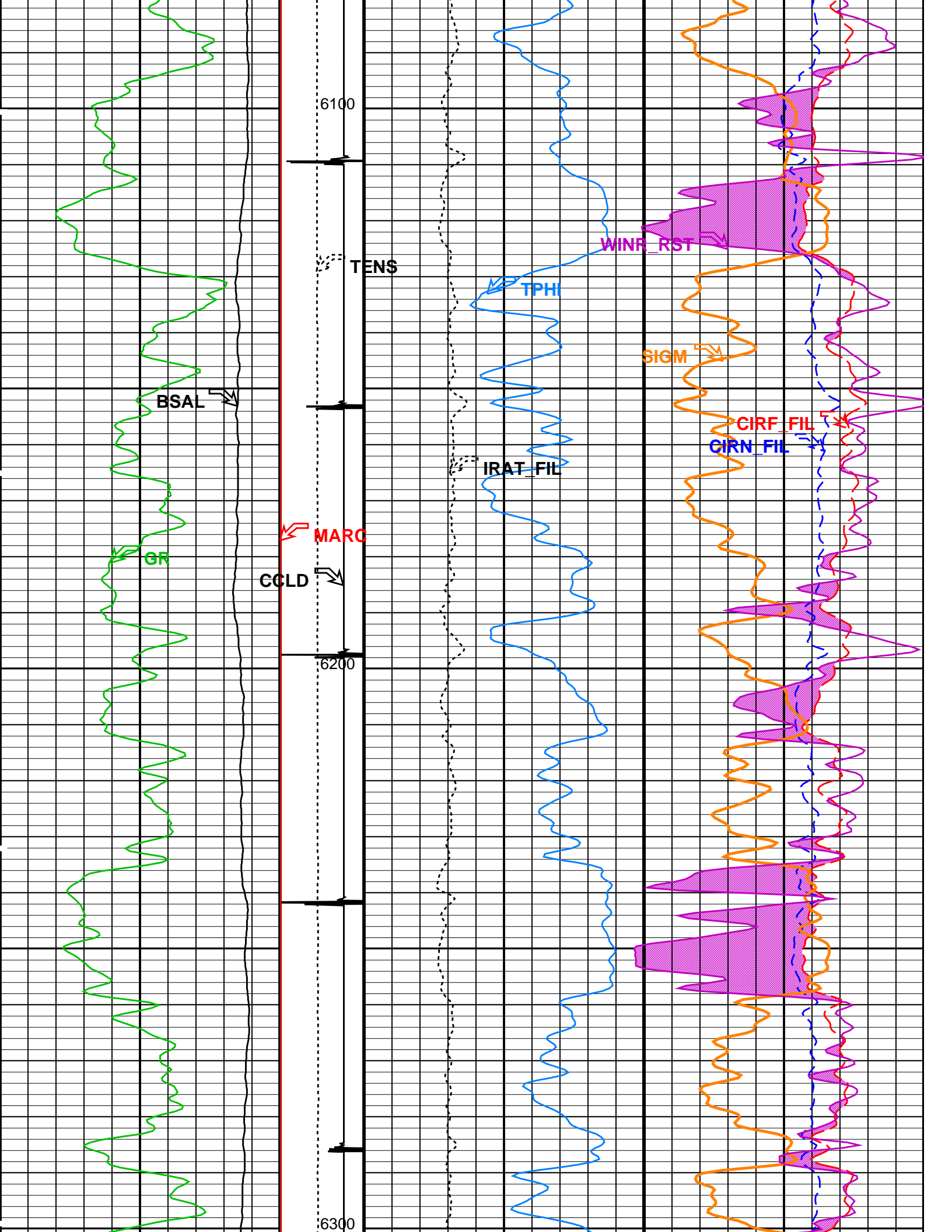


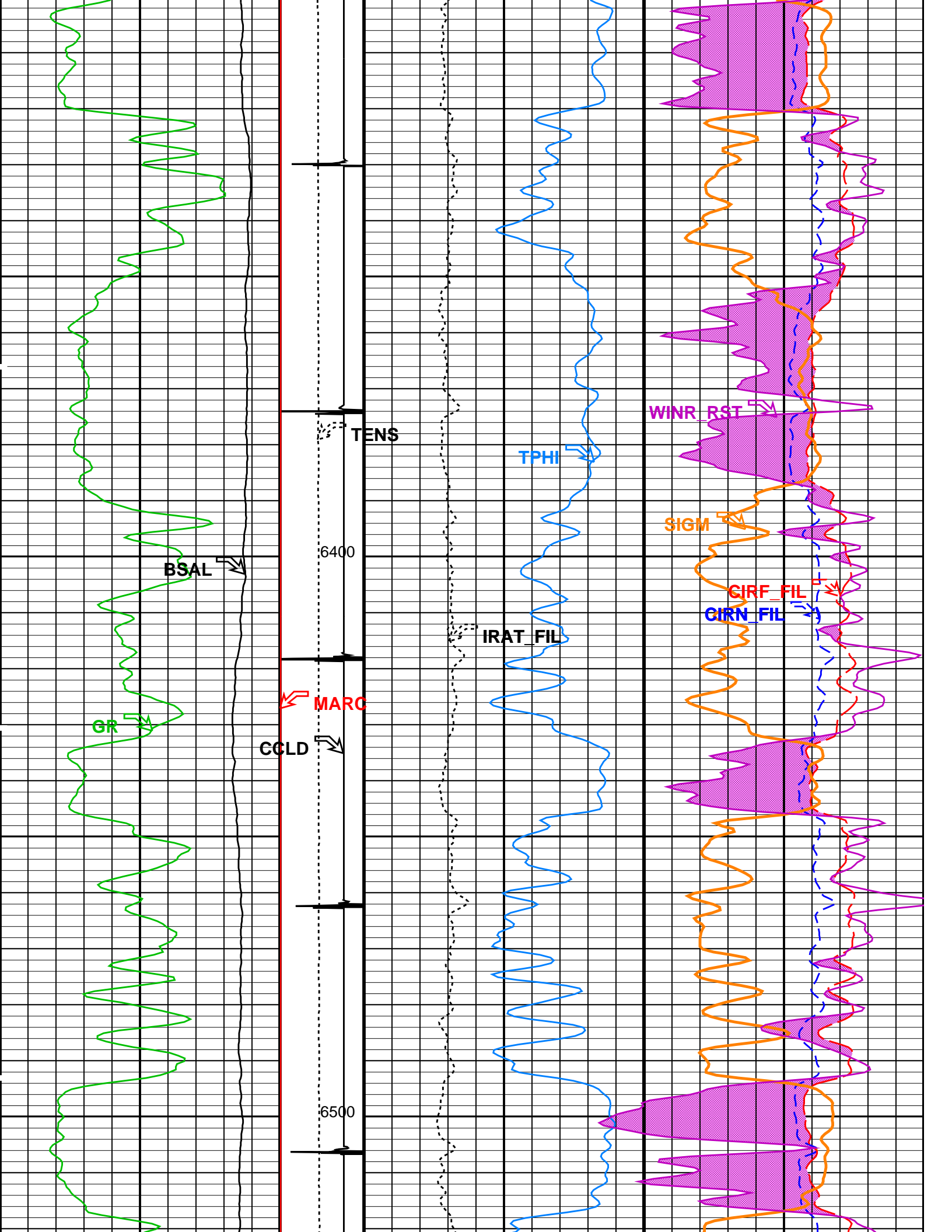


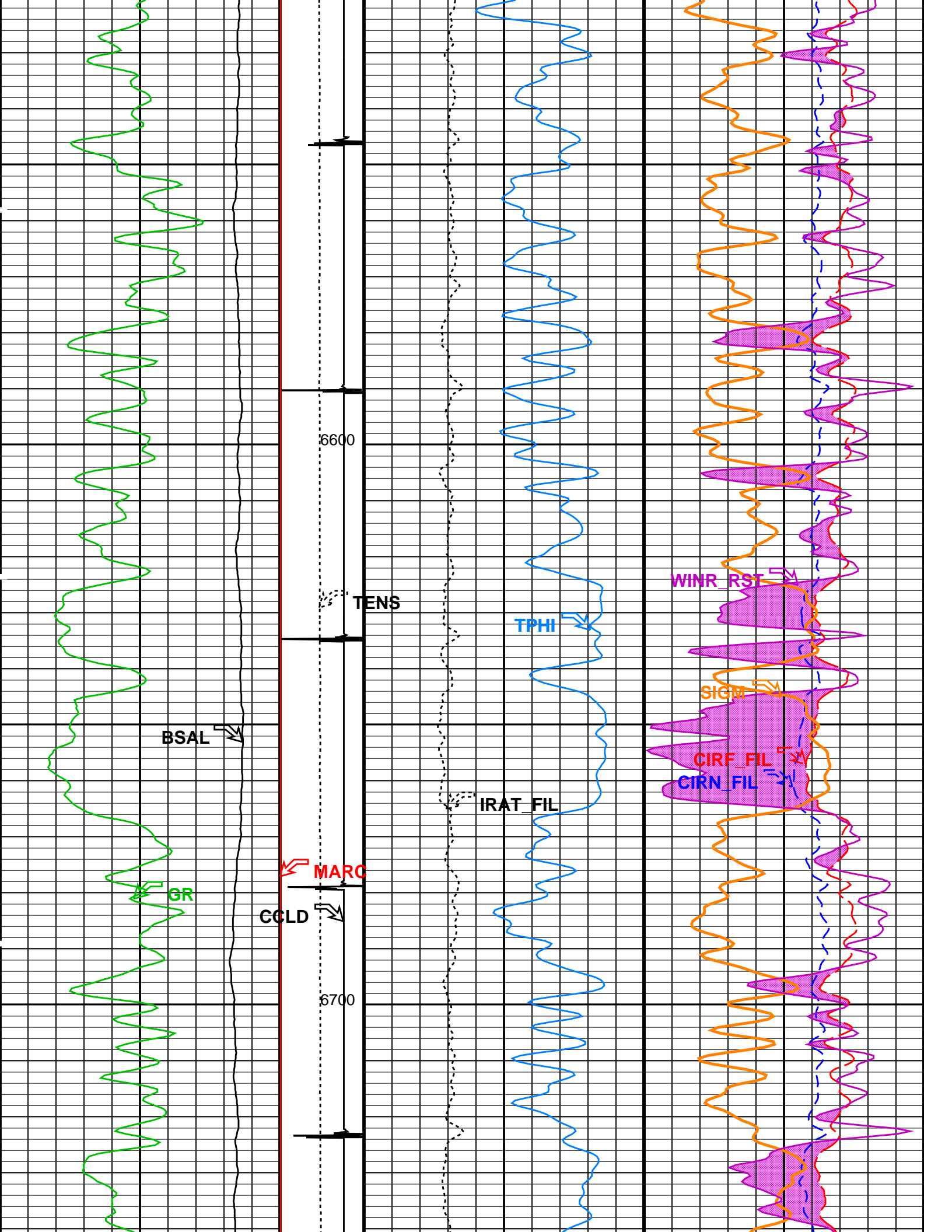


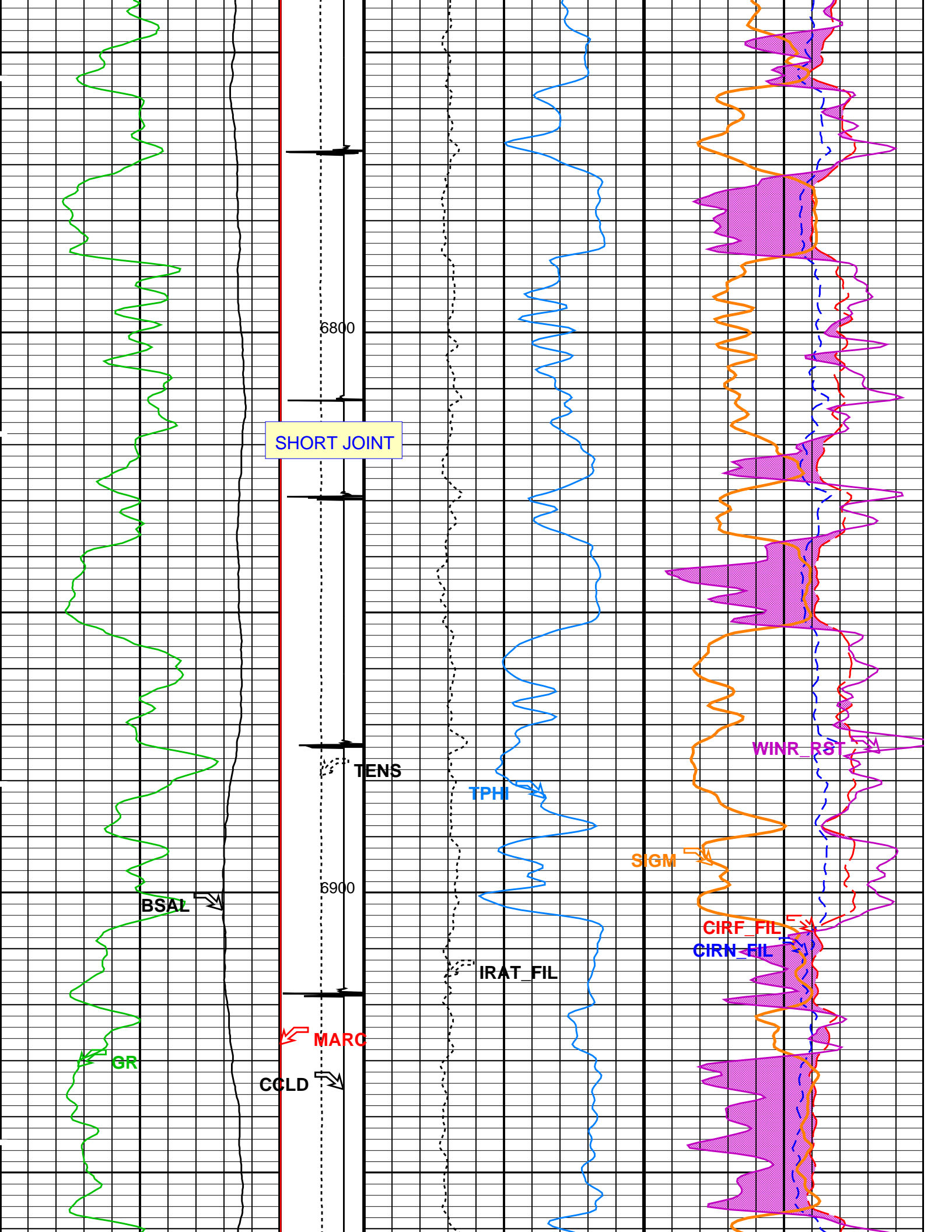


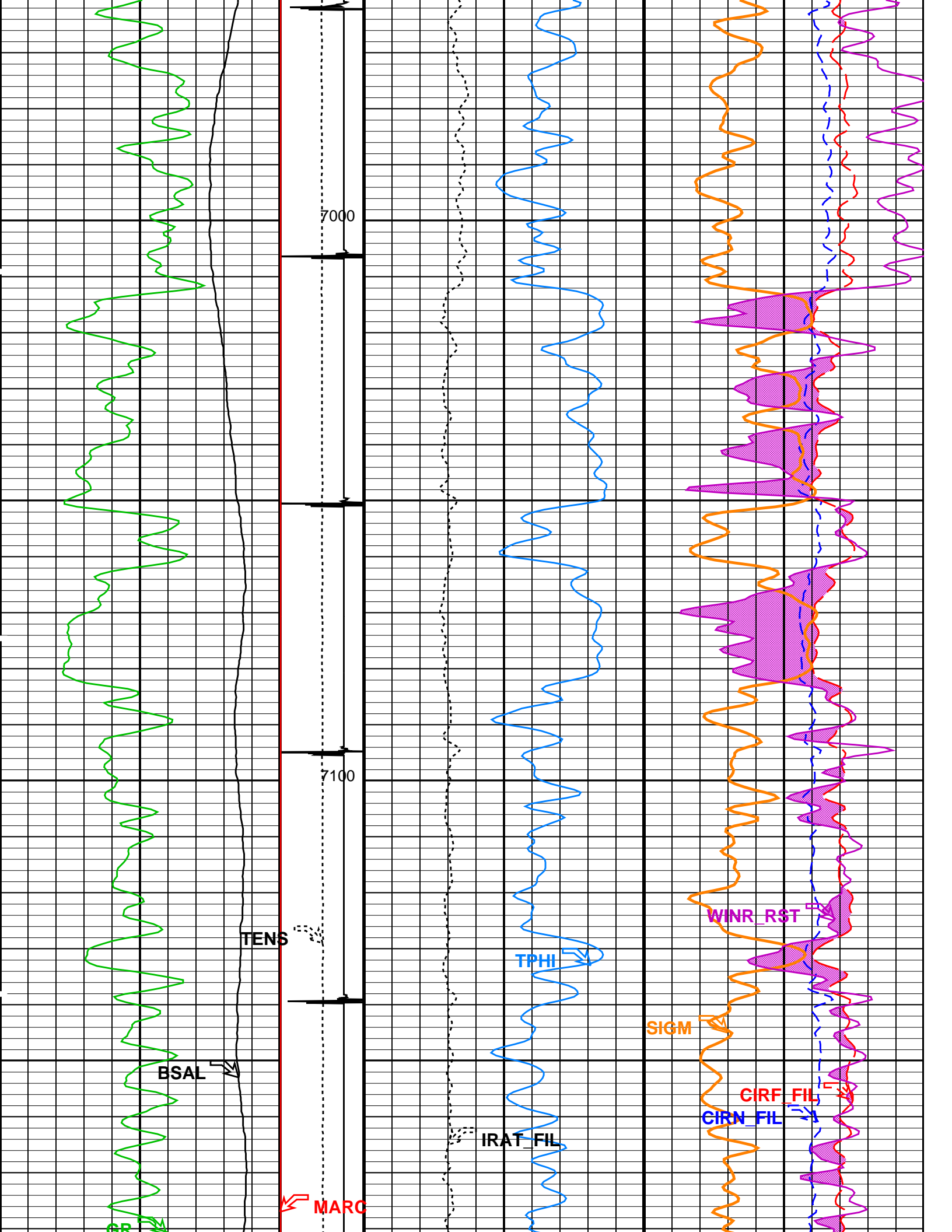


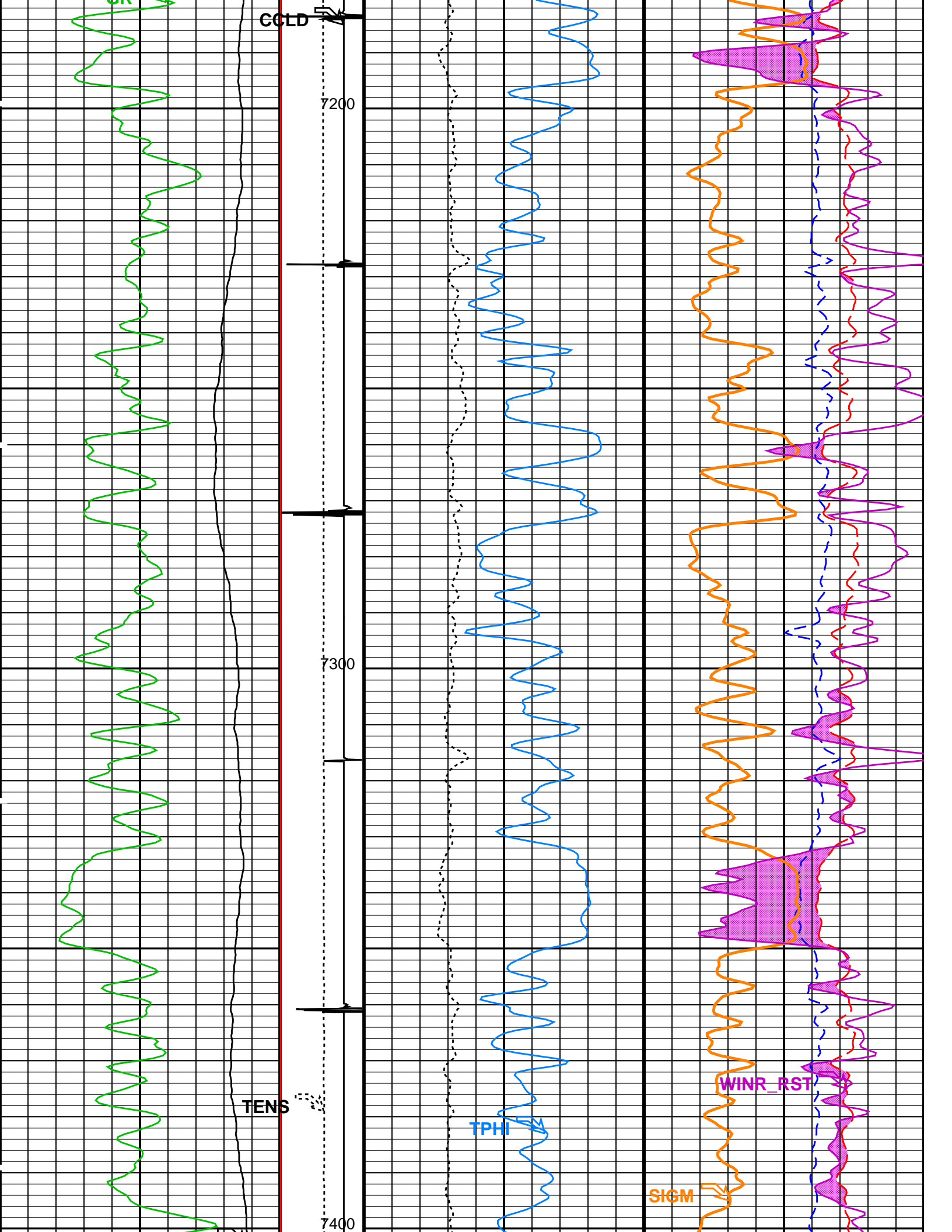


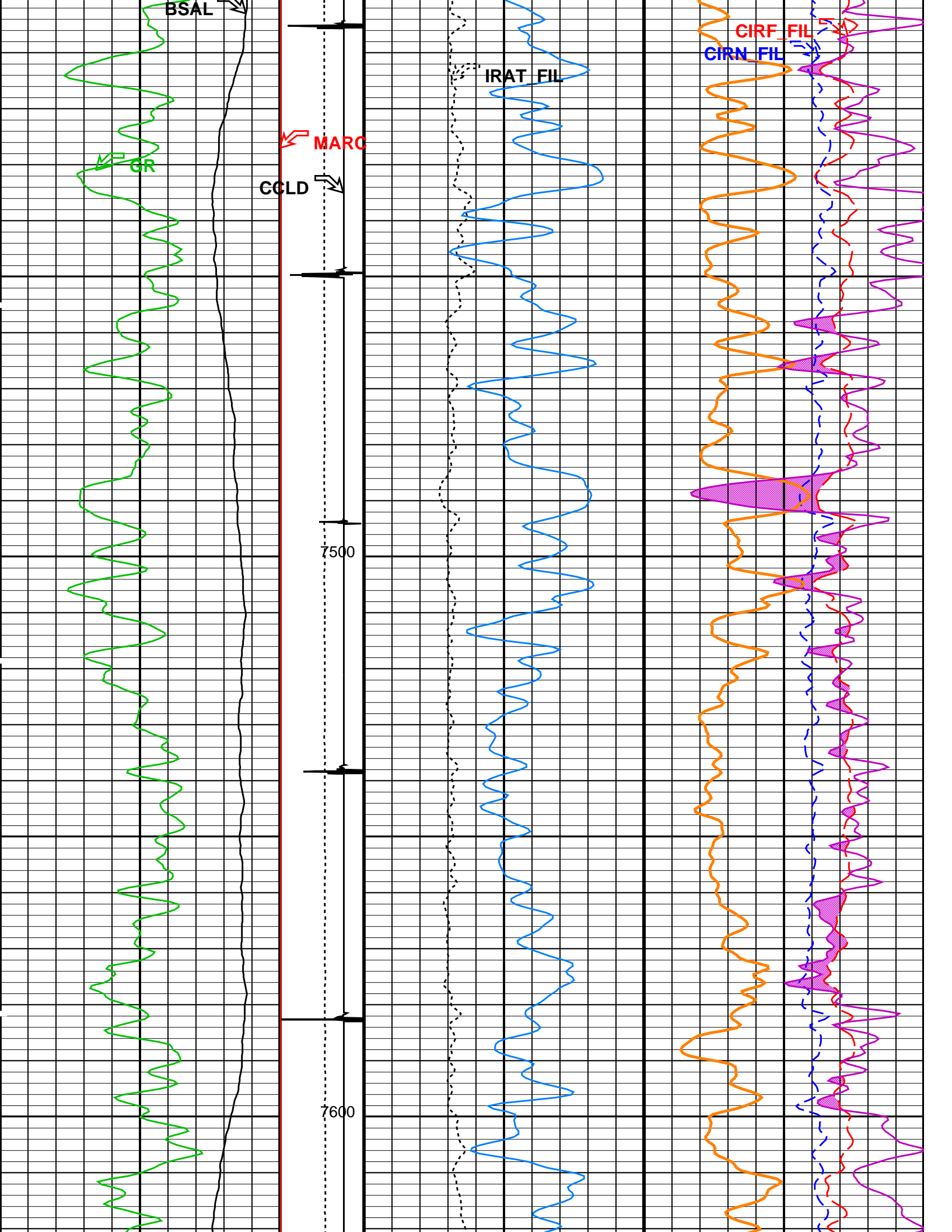


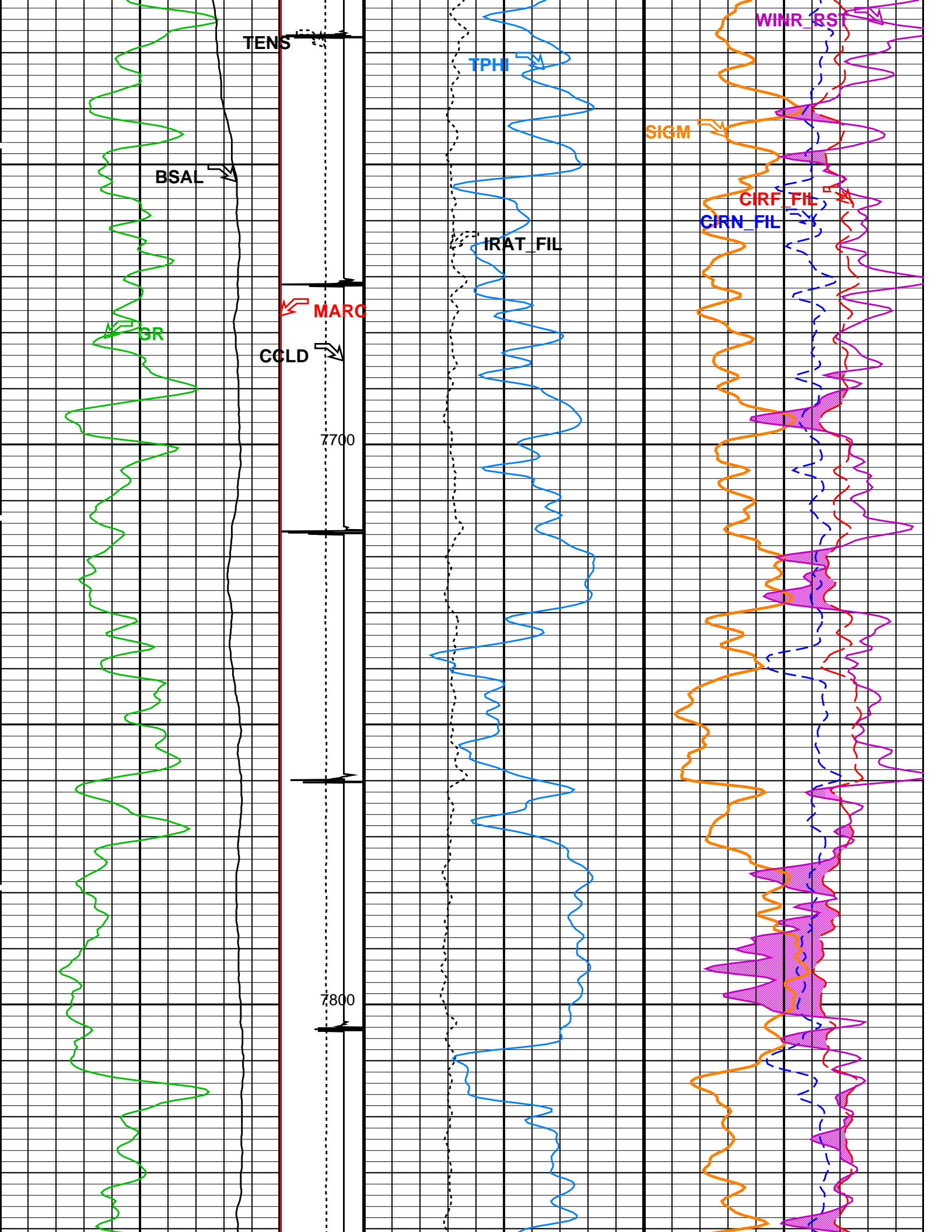


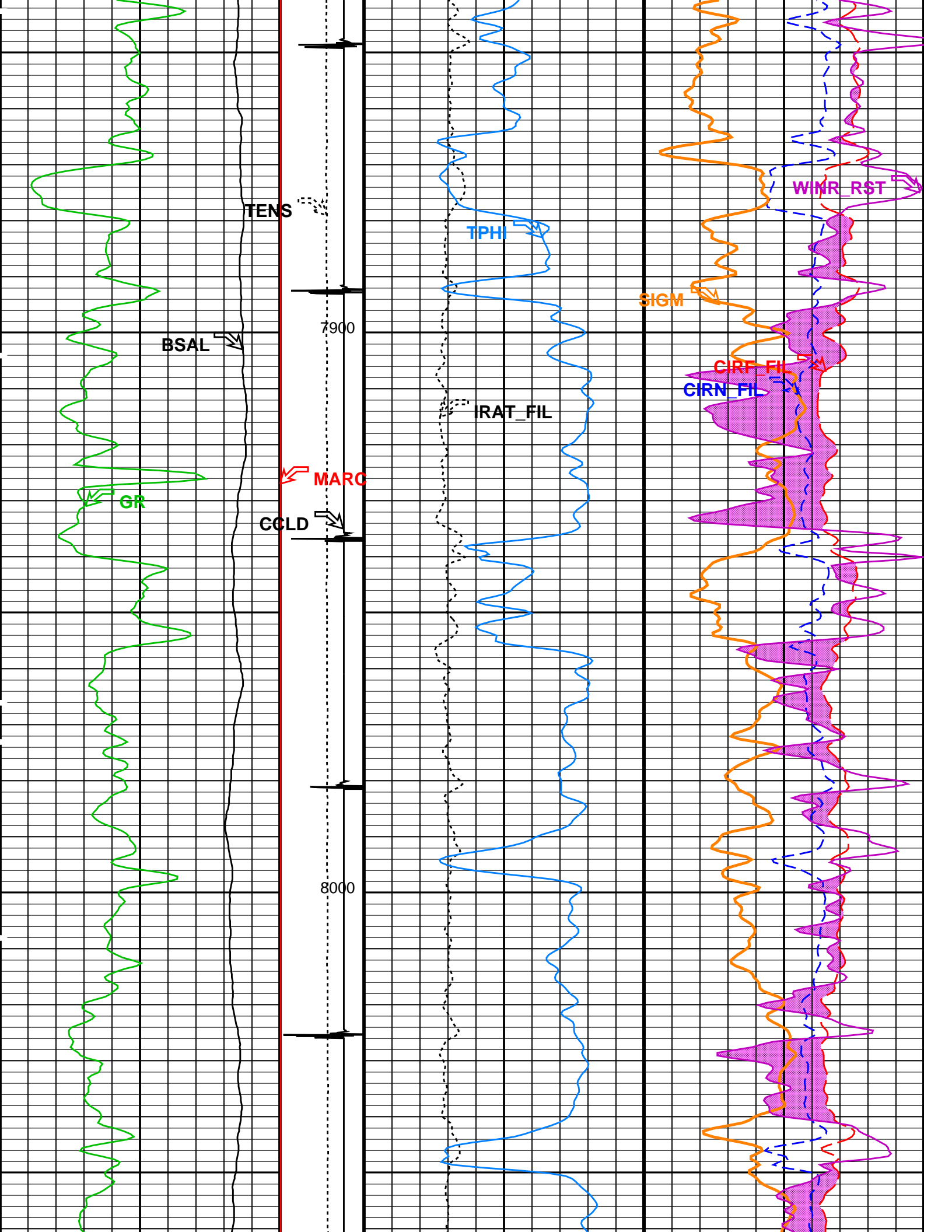


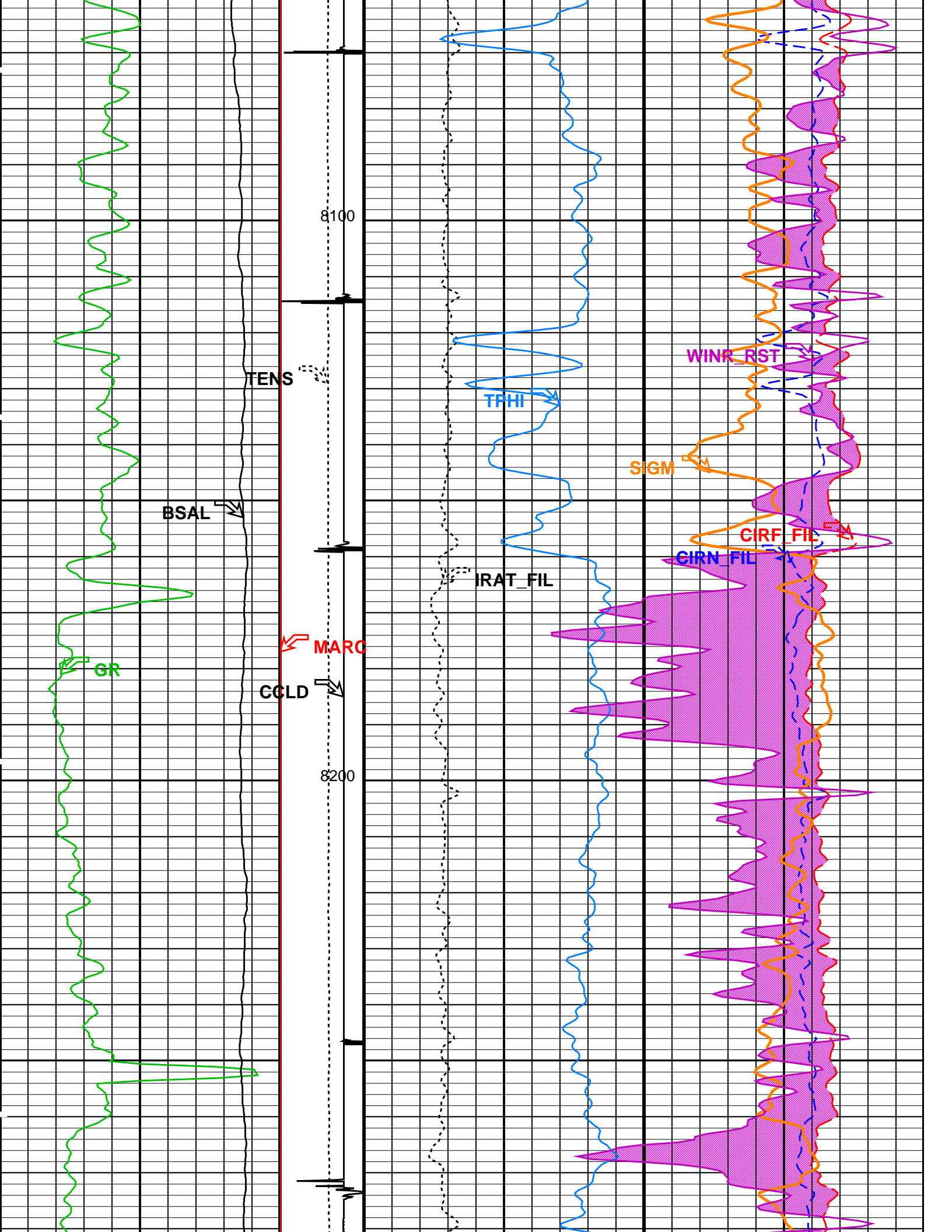


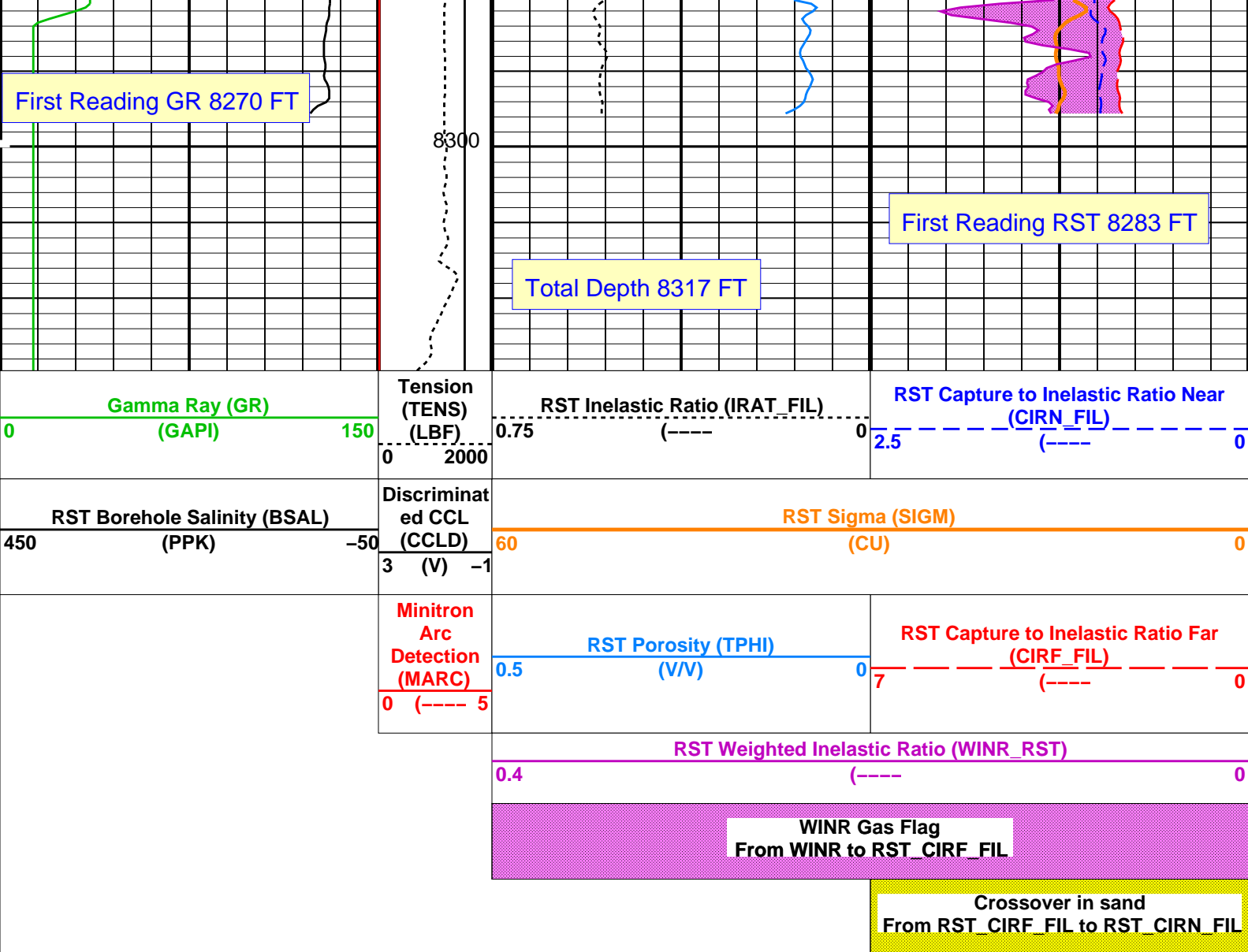












PIP SUMMARY

Time Mark Every 60 S

Parameters

DLIS Name	Description	Value	
SCMT-CB: Slim Cement Mapping Tool, 1-11/16 OD			
BILI	Bond Index Level for Zone Isolation	0.8	
BISS	Bond Index Source Selection for BIQL	BI	
CB3D	SCMT CBL 3 ft Peak Detection Mode	PEAK	
CB3G	SCMT CBL 3 ft Peak Detection T0_Delay and Noise Gate	224.559	US
CB3T	SCMT CBL 3 ft Fixed Threshold Level	20	MV
CB5D	SCMT CBL 5 ft Peak Detection Mode	PEAK	
CB5G	SCMT CBL 5 ft Peak Detection T0_Delay and Noise Gate	338.559	US
CB5T	SCMT CBL 5 ft Fixed Threshold Level	20	MV
CBLG	CBL Gate Width	45	US
CBRA	CBL LQC Reference Amplitude in Free Pipe	80	MV
CMCF	CBL Cement Type Compensation Factor	1	
CMTc	SCMT Slow Channel Multiplexer Mode	SCAN	
CMTM	SCMT Operating Mode	LOG	
CMTp	SCMT Tool position on CAN	5	
CSCS	SCMT Slow Channel Index	VCC	
CTHI	Casing Thickness	0.255617	IN
DTF	Delta-T Fluid	189	US/F
FATT	Acoustic Attenuation due to Fluid	0	DB/F
FCF	CBL Fluid Compensation Factor	0.924277	
GOBO	Good Bond	1.55185	MV
MAPD	SCMT MAP Peak Detection Mode	PEAK	
MAPG	SCMT MAP Peak Detection T0_Delay and Noise Gate	167.559	US
MAPT	SCMT MAP Fixed Threshold Level	30	MV
MATT	Maximum Attenuation	16.5449	DB/F
MCCF	MAP Cement Type Compensation Factor	1	
MCI	Minimum Cemented Interval for Isolation	1.25	FT
MMCA	MAP Minimum Casing Amplitude	1.00000	MV

MMSA	MAP Minimum Sonic Amplitude	4.32284	MV
MSA	Minimum Sonic Amplitude	0.579149	MV
PEDE	Peak Detection On/Off Switch in Playback	OFF	
RBC	Relative Bearing Correction Allow/Disallow	ALLOW	
VDLG	VDL Manual Gain	5	
ZCMT	Acoustic Impedance of Cement	6.8	MRAY
RST-C: Reservoir Saturation Pro Tool C			
	Tractor Available in Tool String	NO	
AIRB	RST Air Borehole	No	
BHS	Borehole Status	CASED	
BHT	Bottom Hole Temperature (used in calculations)	212	DEGF
BSALOPT	RST Borehole Salinity Option	Unknown	
BSFL	RST Borehole Salinity Filter Length	51	
CSID	Casing Size I.D.	4	IN
DFPC	RST Depth Filter Processing Constant	One	
DFPC_TDTL	RST Depth Filter Processing Constant (TDT-like)	Two	
GCSE	Generalized Caliper Selection	BS	
GDEV	Average Angular Deviation of Borehole from Normal	0	DEG
GGRD	Geothermal Gradient	0.01	DF/F
GRSE	Generalized Mud Resistivity Selection	CHART_GEN 9	
GTSE	Generalized Temperature Selection	LINEAR_ESTIMATE	
ISSBAR	Barite Mud Switch	NOBARITE	
MATR	Rock Matrix for Neutron Porosity Corrections	SANDSTONE	
NORM_IRAT_RST	RST Normalized Inelastic Ratio	0.48	
NORM_SIGM_RST	RST Normalized Sigma	30	CU
PTIER	RST Tiered Presentation Selection	0_Customer	
PVL_PSNT_PRST	PVL Peak Signal/Noise Threshold	3	
RGAI	Near/Far Gain Calibration Ratio	1	
SHT	Surface Hole Temperature	68	DEGF
TIER_IC	RST IC Acquisition Mode	0_CO_Yield_and_Spectrolith	
TIER_SIGM	RST Sigma Acquisition Mode	0_RST_Sigma	
WOFSL_PRST	RST WFL-Off Subcycle Length	0	
WONSL_PRST	RST WFL-On Subcycle Length	0	
WSCOM_PRST	RST Station Log Comment		
PSPT: Production Services Logging Platform			
BHS	Borehole Status	CASED	
BHT	Bottom Hole Temperature (used in calculations)	212	DEGF
CSID	Casing Size I.D.	4	IN
GCSE	Generalized Caliper Selection	BS	
GDEV	Average Angular Deviation of Borehole from Normal	0	DEG
GGRD	Geothermal Gradient	0.01	DF/F
GRSE	Generalized Mud Resistivity Selection	CHART_GEN 9	
GTSE	Generalized Temperature Selection	LINEAR_ESTIMATE	
ISSBAR	Barite Mud Switch	NOBARITE	
MATR	Rock Matrix for Neutron Porosity Corrections	SANDSTONE	
PBPO	PBMS Tool position on CAN	2	
PCCG	PBMS CCL Gain	DB0	
PSTP	PSTC Tool Position on CAN Bus	1	
SHT	Surface Hole Temperature	68	DEGF
System and Miscellaneous			
ALTDPCHAN	Name of alternate depth channel	SpeedCorrectedDepth	
BS	Bit Size	8.750	IN
BSAL	Borehole Salinity	-50000.00	PPM
CSIZ	Current Casing Size	4.500	IN
CWEI	Casing Weight	11.60	LB/F
DFD	Drilling Fluid Density	8.40	LB/G
DO	Depth Offset for Playback	4.0	FT
FLEV	Fluid Level	50.00	FT
MST	Mud Sample Temperature	-50000.00	DEGF
PBVSADP	Use alternate depth channel for playback	NO	
PP	Playback Processing	RECOMPUTE	
RMFS	Resistivity of Mud Filtrate Sample	-50000.0000	OHMM
RW	Resistivity of Connate Water	1.0000	OHMM
TD	Total Depth	8317	FT
TDD	Total Depth - Driller	8409.00	FT
TDL	Total Depth - Logger	8317.00	FT
TWS	Temperature of Connate Water Sample	100.00	DEGF

Format: RST_SIGMA_S5 Vertical Scale: 5" per 100' Graphics File Created: 14-Sep-2013 20:29

OP System Version: 19C0-187

SCMT-CB	19C0-187	RST-C	19C0-187
PSPT	19C0-187		

Input DLIS Files

DEFAULT	SCMT_RST_PSP_073LUP	FN:69	PRODUCER	14-Sep-2013 18:14	8325.5 FT	4.0 FT
---------	---------------------	-------	----------	-------------------	-----------	--------

Output DLIS Files

DEFAULT	SCMT_RST_PSP_076PUP	FN:72	PRODUCER	14-Sep-2013 20:29
---------	---------------------	-------	----------	-------------------

MAXIS Field Log

Input DLIS Files

DEFAULT	SCMT_RST_PSP_071LUP	FN:67	PRODUCER	14-Sep-2013 18:01	5951.5 FT	5641.5 FT
DEFAULT	SCMT_RST_PSP_076PUP	FN:72	PRODUCER	14-Sep-2013 20:29	8329.5 FT	-36.5 FT

Output DLIS Files

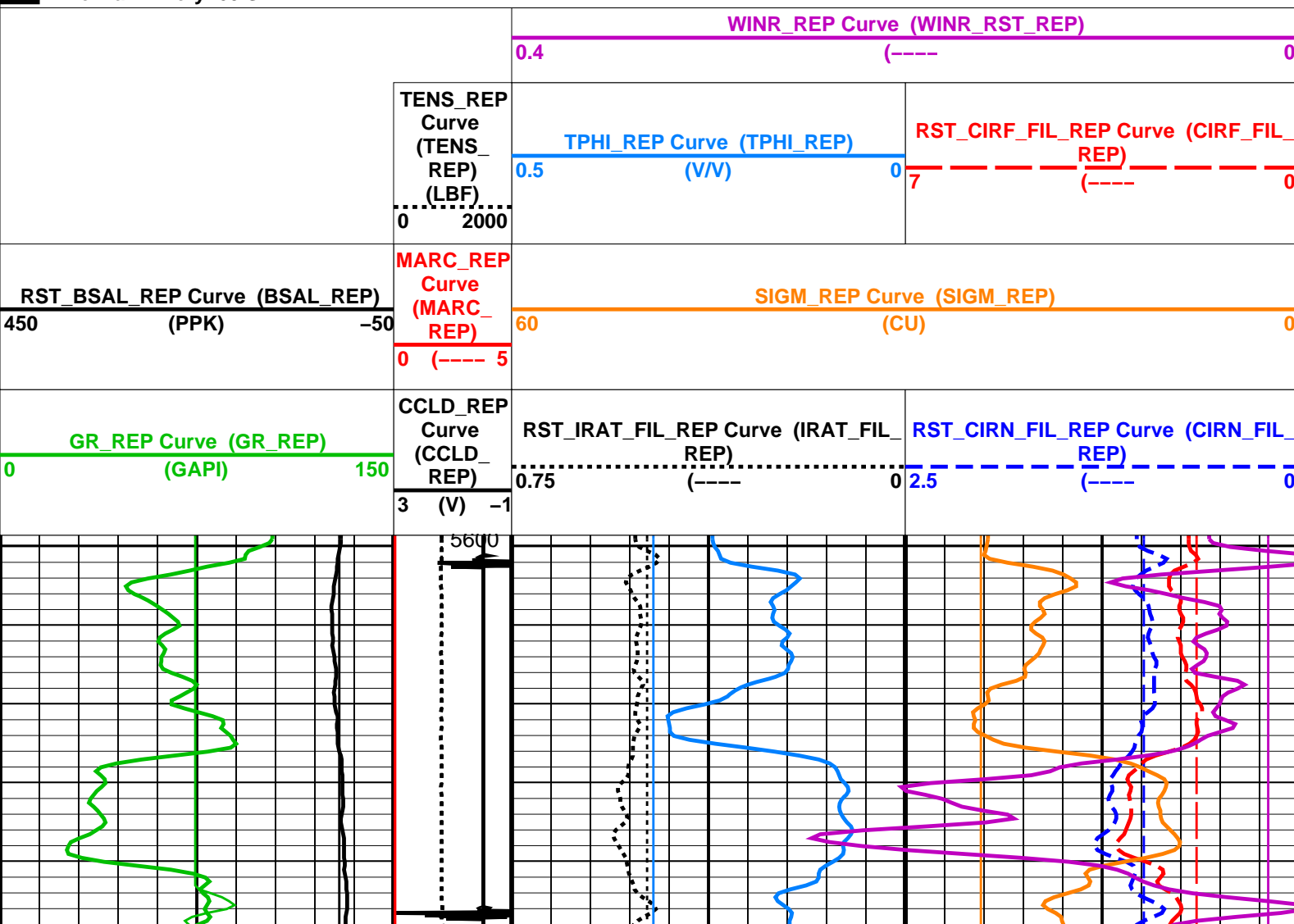
DEFAULT	SCMT_RST_PSP_077PUP	FN:73	PRODUCER	14-Sep-2013 20:34	5952.5 FT	5598.0 FT
---------	---------------------	-------	----------	-------------------	-----------	-----------

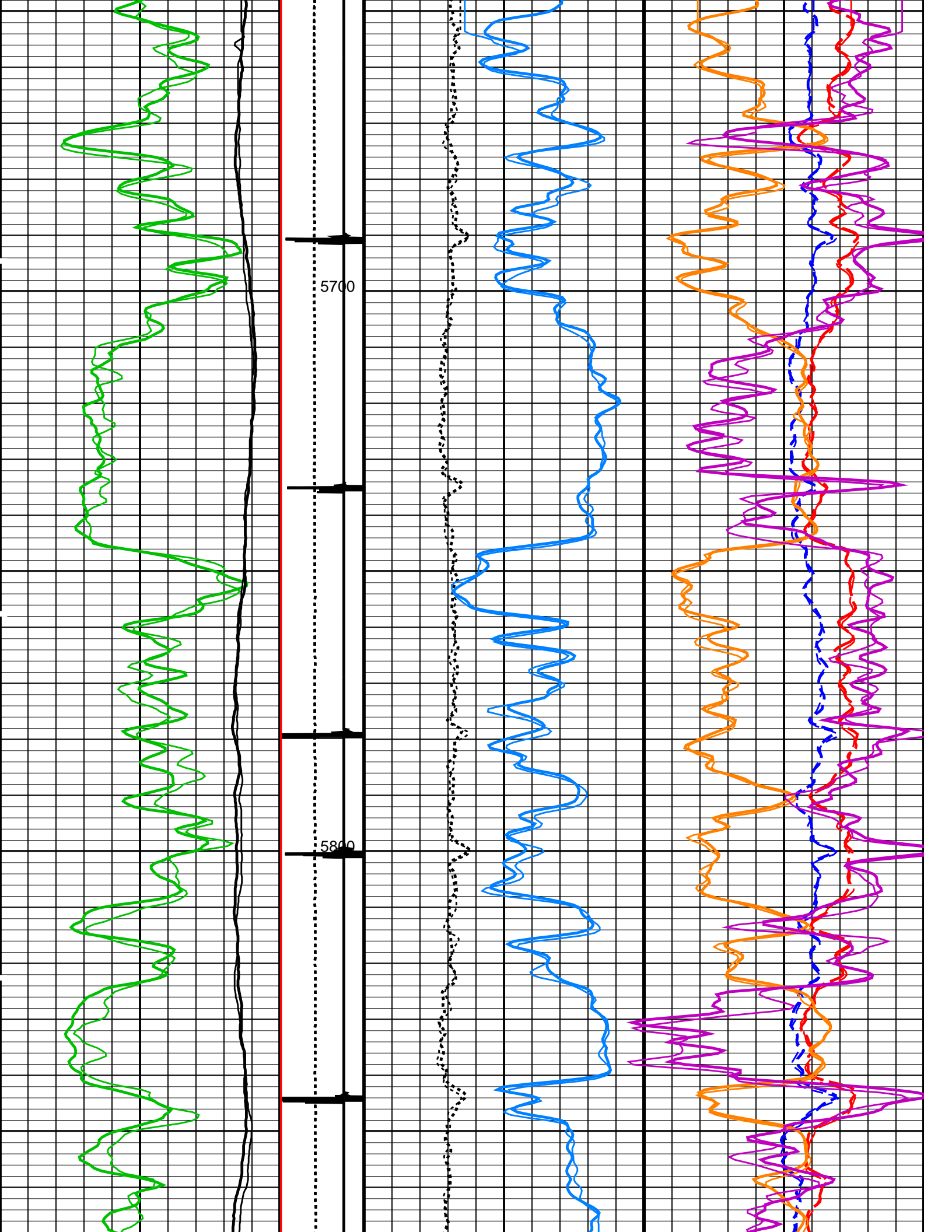
OP System Version: 19C0-187

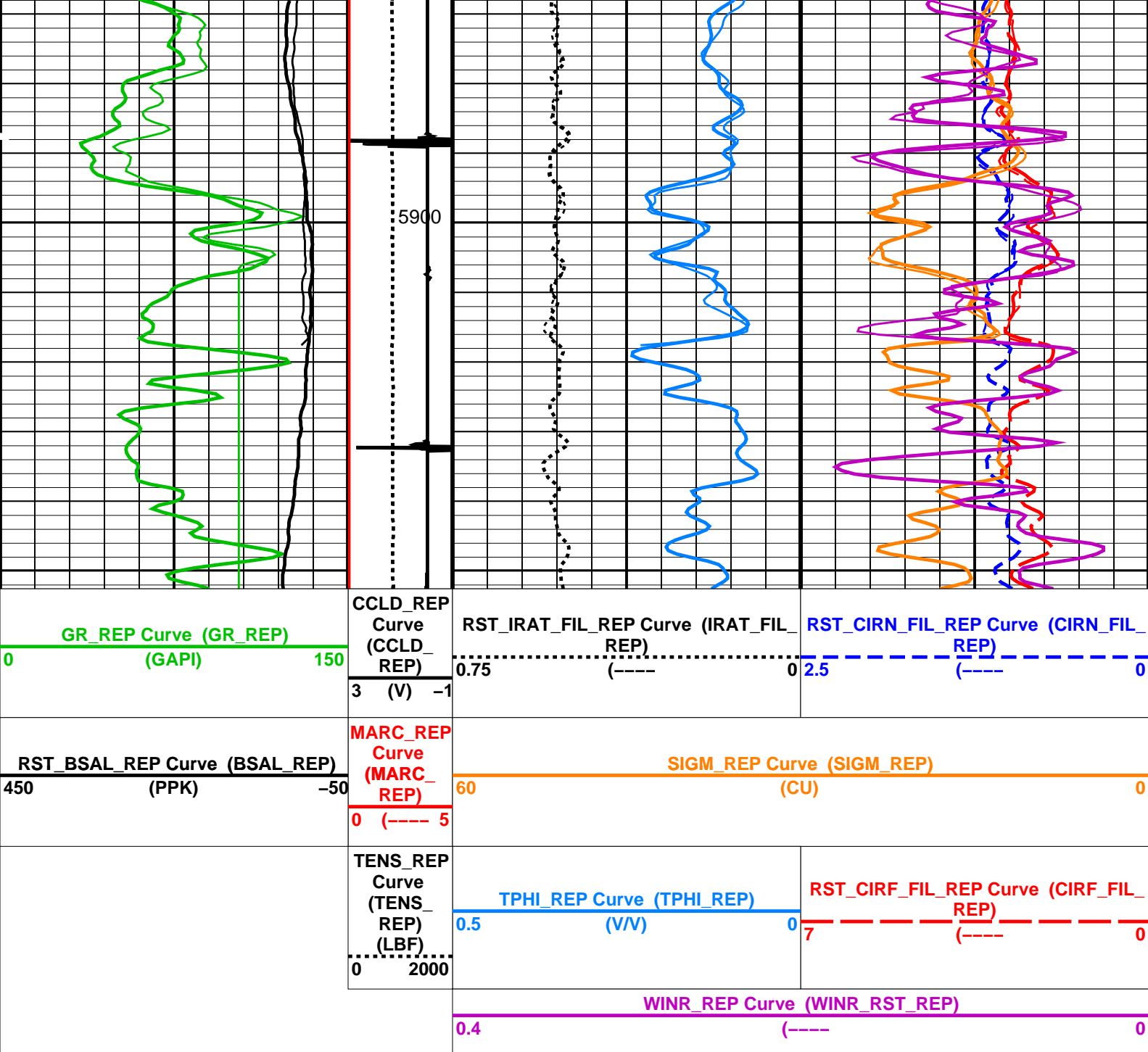
SCMT-CB	19C0-187	RST-C	19C0-187
PSPT	19C0-187		

PIP SUMMARY

Time Mark Every 60 S







PIP SUMMARY

Time Mark Every 60 S

Parameters

DLIS Name	Description	Value	
SCMT-CB: Slim Cement Mapping Tool, 1-11/16 OD			
BILI	Bond Index Level for Zone Isolation	0.8	
BISS	Bond Index Source Selection for BIQL	BI	
CB3D	SCMT CBL 3 ft Peak Detection Mode	PEAK	
CB3G	SCMT CBL 3 ft Peak Detection T0_Delay and Noise Gate	224.559	US
CB3T	SCMT CBL 3 ft Fixed Threshold Level	20	MV
CB5D	SCMT CBL 5 ft Peak Detection Mode	PEAK	
CB5G	SCMT CBL 5 ft Peak Detection T0_Delay and Noise Gate	338.559	US
CB5T	SCMT CBL 5 ft Fixed Threshold Level	20	MV
CBLG	CBL Gate Width	45	US
CBRA	CBL LQC Reference Amplitude in Free Pipe	80	MV
CMCF	CBL Cement Type Compensation Factor	1	
CMTC	SCMT Slow Channel Multiplexer Mode	SCAN	
CMTM	SCMT Operating Mode	LOG	
CMTF	SCMT Tool position on CAN	5	
CSCS	SCMT Slow Channel Index	VCC	
CTHI	Casing Thickness	0.255617	IN
DTE	Delta T Fluid	180	US/F

DTT	Delta-T Fluid	189	US/F
FATT	Acoustic Attenuation due to Fluid	0	DB/F
FCF	CBL Fluid Compensation Factor	0.924277	
GOBO	Good Bond	1.55185	MV
MAPD	SCMT MAP Peak Detection Mode	PEAK	
MAPG	SCMT MAP Peak Detection T0_Delay and Noise Gate	167.559	US
MAPT	SCMT MAP Fixed Threshold Level	30	MV
MATT	Maximum Attenuation	16.5449	DB/F
MCCF	MAP Cement Type Compensation Factor	1	
MCI	Minimum Cemented Interval for Isolation	1.25	FT
MMSA	MAP Minimum Sonic Amplitude	4.32284	MV
MSA	Minimum Sonic Amplitude	0.579149	MV
PEDE	Peak Detection On/Off Switch in Playback	OFF	
RBC	Relative Bearing Correction Allow/Disallow	ALLOW	
VDLG	VDL Manual Gain	5	
ZCMT	Acoustic Impedance of Cement	6.8	MRAY
RST-C: Reservoir Saturation Pro Tool C			
	Tractor Available in Tool String	NO	
AIRB	RST Air Borehole	No	
BHS	Borehole Status	CASED	
BHT	Bottom Hole Temperature (used in calculations)	212	DEGF
BSALOPT	RST Borehole Salinity Option	Unknown	
BSFL	RST Borehole Salinity Filter Length	51	
CSID	Casing Size I.D.	4	IN
DFPC	RST Depth Filter Processing Constant	One	
DFPC_TDTL	RST Depth Filter Processing Constant (TDT-like)	Two	
GCSE	Generalized Caliper Selection	BS	
GDEV	Average Angular Deviation of Borehole from Normal	0	DEG
GGRD	Geothermal Gradient	0.01	DF/F
GRSE	Generalized Mud Resistivity Selection	CHART_GEN 9	
GTSE	Generalized Temperature Selection	LINEAR_ESTIMATE	
ISSBAR	Barite Mud Switch	NOBARITE	
MATR	Rock Matrix for Neutron Porosity Corrections	SANDSTONE	
NORM_IRAT_RST	RST Normalized Inelastic Ratio	0.48	
NORM_SIGM_RST	RST Normalized Sigma	30	CU
PTIER	RST Tiered Presentation Selection	0_Customer	
PVL_PSNT_PRST	PVL Peak Signal/Noise Threshold	3	
RGAI	Near/Far Gain Calibration Ratio	1	
SHT	Surface Hole Temperature	68	DEGF
TIER_IC	RST IC Acquisition Mode	0_CO_Yield_and_Spectrolith	
TIER_SIGM	RST Sigma Acquisition Mode	0_RST_Sigma	
WOFSL_PRST	RST WFL-Off Subcycle Length	0	
WONSL_PRST	RST WFL-On Subcycle Length	0	
WSCOM_PRST	RST Station Log Comment		
PSPT: Production Services Logging Platform			
BHS	Borehole Status	CASED	
BHT	Bottom Hole Temperature (used in calculations)	212	DEGF
CSID	Casing Size I.D.	4	IN
GCSE	Generalized Caliper Selection	BS	
GDEV	Average Angular Deviation of Borehole from Normal	0	DEG
GGRD	Geothermal Gradient	0.01	DF/F
GRSE	Generalized Mud Resistivity Selection	CHART_GEN 9	
GTSE	Generalized Temperature Selection	LINEAR_ESTIMATE	
ISSBAR	Barite Mud Switch	NOBARITE	
MATR	Rock Matrix for Neutron Porosity Corrections	SANDSTONE	
PBPO	PBMS Tool position on CAN	2	
PCCG	PBMS CCL Gain	DB0	
PSTP	PSTC Tool Position on CAN Bus	1	
SHT	Surface Hole Temperature	68	DEGF
System and Miscellaneous			
ALTDPCCHAN	Name of alternate depth channel	SpeedCorrectedDepth	
BS	Bit Size	8.750	IN
BSAL	Borehole Salinity	-50000.00	PPM
CSIZ	Current Casing Size	4.500	IN
CWEI	Casing Weight	11.60	LB/F
DFD	Drilling Fluid Density	8.40	LB/G
DO	Depth Offset for Playback	1.0	FT
DORL	Depth Offset for Repeat Analysis	0.0	FT
FLEV	Fluid Level	50.00	FT
MST	Mud Sample Temperature	-50000.00	DEGF
PBVSADP	Use alternate depth channel for playback	NO	
PP	Playback Processing	RECOMPUTE	
RMFS	Resistivity of Mud Filtrate Sample	-50000.0000	OHMM
RW	Resistivity of Connate Water	1.0000	OHMM
TD	Total Depth	8317	FT
TDD	Total Depth - Driller	8409.00	FT
TDL	Total Depth - Logger	8317.00	FT
TWS	Temperature of Connate Water Sample	100.00	DEGF

Format: RST_SIGMA_S5_REP Vertical Scale: 5" per 100' Graphics File Created: 14-Sep-2013 20:34

OP System Version: 19C0-187

PSPT	19C0-187					
Input DLIS Files						
DEFAULT	SCMT_RST_PSP_071LUP	FN:67	PRODUCER	14-Sep-2013 18:01	5951.5 FT	5641.5 FT
DEFAULT	SCMT_RST_PSP_076PUP	FN:72	PRODUCER	14-Sep-2013 20:29	8329.5 FT	-36.5 FT
Output DLIS Files						
DEFAULT	SCMT_RST_PSP_077PUP	FN:73	PRODUCER	14-Sep-2013 20:34		



PBMS COEFFICIENTS

MAXIS Field Log

Client:	ENCANA OIL & GAS (USA) INC	Tool:	PSP
Field:	SOUTH PARACHUTE	Sub Type:	PBMS
Well:	HAGEN CLEM 15-10C (PC22)	Sensor:	GR
Run date:	14-Sep-2013		

PBMS Gamma Ray

Sonde Serial NB	RESISTORS FOR GR SENSOR N.33223,TOOL PBMS-BA0928. SENSOR S/N:
Sensor Serial NB	33223
Calib Date ddmmyy	090800
Matrix Size	12
Coeff CRC	CFE2

GR HV Rt		
	Rt**0	Rt**1
Rt**0	+ .182000000000e+04	+ .332000000000e+04

Client:	ENCANA OIL & GAS (USA) INC	Tool:	PSP
Field:	SOUTH PARACHUTE	Sub Type:	PBMS

PBMS RTD Well Thermometer

Sonde Serial NB

Sensor Serial NB

Calib Date ddmmyy

Matrix Size

Coeff CRC

COEFFICIENTS FOR RTD THERMOMETER PBMS-B.928 S/N:

928

280612

16

A24E

WTemp Coeff

	Tt**0	Tt**1	Tt**2
Tt**0	-.391987973189E+03	+.191346892512E+03	-.440920753451E+02
	Tt**3	Tt**4	Tt**5
Tt**0	+.957191300908E+01	-.711421725686E+00	0.0

PBMS Quartz Gauge type F

Sonde Serial NB

Sensor Serial NB

Calib Date ddmmyy

Matrix Size

Coeff CRC

COEFFICIENTS FOR CQG PBMS-B.928 S/N:

928

280612

66

9DC3

Pres Coeff

	Fb**0	Fb**1	Fb**2
Fc**0	+.714463802232E+04	+.183434658655E-01	-.156620073569E-06
Fc**1	-.100638308957E+01	-.119899563644E-04	-.912155899025E-10
Fc**2	+.936268101283E-06	+.423898071451E-10	+.958076371919E-15
Fc**3	+.185123362373E-11	+.203107925433E-15	0.0
Fc**4	0.0	0.0	0.0

Fc**5	0.0	0.0	0.0
	Fb**3	Fb**4	Fb**5
Fc**0	−.746577997611E−10	−.588773826860E−15	−.622250441458E−19
Fc**1	−.120636521092E−15	+.400325894750E−19	0.0
Fc**2	0.0	0.0	0.0
Fc**3	0.0	0.0	0.0
Fc**4	0.0	0.0	0.0
Fc**5	0.0	0.0	0.0

PBMS Quartz Gauge type F

Sonde Serial NB :
Sensor Serial NB 928
Calib Date ddmmyy 280612
Matrix Size 66
Coeff CRC 283B

Temp Coeff

	Fc**0	Fc**1	Fc**2
Fb**0	+.117016867873E+03	−.284359629614E−03	+.604391180345E−08
Fb**1	−.598309140812E−02	+.182731130848E−07	+.160166486172E−12
Fb**2	−.307621454576E−07	+.300601550309E−12	+.311233548560E−17
Fb**3	−.419658736767E−12	+.117473708647E−16	0.0
Fb**4	0.0	0.0	0.0
Fb**5	0.0	0.0	0.0
	Fc**3	Fc**4	Fc**5
Fb**0	+.114322792679E−12	+.153807711176E−17	−.736714260866E−21
Fb**1	−.528037875456E−18	−.220337637519E−21	0.0
Fb**2	0.0	0.0	0.0
Fb**3	0.0	0.0	0.0
Fb**4	0.0	0.0	0.0
Fb**5	0.0	0.0	0.0

PBMS Quartz Gauge type F

Sonde Serial NB :
Sensor Serial NB 928
Calib Date ddmmyy 280612
Matrix Size 16
Coeff CRC 093F

Clock Freq Coeff

	(Fb'–Fc')**0	(Fb'–Fc')**1	(Fb'–Fc')**2
(Fb'–Fc')**0	+.310874009898E+05	+.288920923041E–02	+.697940727038E–06
	(Fb'–Fc')**3	(Fb'–Fc')**4	(Fb'–Fc')**5
(Fb'–Fc')**0	–.657432344763E–10	–.412920638782E–15	+.213369826099E–20

PBMS Quartz Gauge type F

Sonde Serial NB :
Sensor Serial NB 928
Calib Date ddmmyy 280612
Matrix Size 16
Coeff CRC 8419

Clock Temp Coeff

	(Fb'–Fc')**0	(Fb'–Fc')**1	(Fb'–Fc')**2
(Fb'–Fc')**0	+.115369519827E+03	–.565338877075E–02	–.333717531829E–07
	(Fb'–Fc')**3	(Fb'–Fc')**4	(Fb'–Fc')**5
(Fb'–Fc')**0	–.124387135327E–12	+.713102327208E–16	–.316084316842E–20

Company: ENCANA OIL & GAS (USA) INC



Well: HAGEN CLEM 15–10C (PC22)
Field: SOUTH PARACHUTE
County: GARFIELD
State: COLORADO

RESERVOIR SATURATION LOG
SIGMA MODE
GAMMA RAY–CCL