



Scale 1:240 (5"=100') Imperial
Measured Depth Log

Well Name: CROWDER 15C-18HZ
 Location: Weld County, CO
 License Number: 05-123-36725
 Spud Date: 4/13/13
 Surface Coordinates: 313' FNL; 1168' FEL
 Sec 18, T2N, R65W
 Bottom Hole Coordinates: 460' FSL; 1470' FEL
 Sec 18, T2N, R65W
 Ground Elevation (ft): 4957' K.B. Elevation (ft): 4982'
 Logged Interval (ft): 6784' To: 7728' Total Depth (ft): 11584'
 Formation: Codell / Ft. Hays
 Type of Drilling Fluid: Water Based Mud

Region: DJ Basin
 Drilling Completed: 4/20/13

Printed by MUD.LOG from WellSight Systems 1-800-447-1534 www.WellSight.com

OPERATOR

Company: Anadarko Petroleum Corporation
 Address: Granite Tower
 1099 18th Street, #1800
 Denver, CO 80202

GEOLOGIST

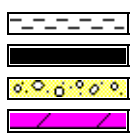
Name: Justin Robbins / Justin Graf
 Company: Great Divide Consulting, Inc
 Address: P.O. Box 630263
 Highlands Ranch, CO 80163

Comments

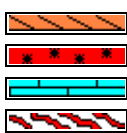
ROCK TYPES



Anhy
 Bent
 Brec
 Cht



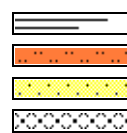
Clyst
 Coal
 Congl
 Dol



Gyp
 Igne
 Lmst
 Meta



Mrlst
 Salt
 Shale
 Shcol



Shgy
 Sltst
 Ss
 Till

ACCESSORIES

MINERAL


Anhy
Arggrn
Arg
Bent
Bit
Brecfrag
Calc
Carb
Chtdk
Chltt
Dol
Feldspar
Ferrpel
Ferr
Glau



Gyp
Hvymin
Kaol
Marl
Minxl
Nodule
Phos
Pyr
Salt
Sandy
Silt
Sil
Sulphur
Tuff

FOSSIL

Algae
Amph
Belm
Bioclst
Brach
Bryozoa
Cephal
Coral
Crin
Echin
Fish
Foram
Fossil
Gastro
Oolite



Ostra
Pelec
Pellet
Pisolite
Plant
Strom

STRINGER

Anhy
Arg
Bent
Coal
Dol
Gyp
Ls
Mrst

Sltstrg
Ssstrg

TEXTURE

Boundst
Chalky
Cryxln
Earthy
Finexln
Grainst
Lithogr
Microxln
Mudst
Packst
Wackest

