Company PINE RIDGE OIL & GAS, LLC.
Well HULL GULLY 13-54-1-13
Field WILDCAT
County LINCOLN
State COLORADO

PEAK WIRELINE SERVICES, INC.

DUAL SPACED CEMENT BOND LOG

Company PINE RIDGE OIL & GAS, LLC
Well HULLY GULLY 13-54-1-13
Field WILDCAT
County LINCOLN State COLORADO

Location
SW SW
660' FSL & 765' FWL
SEC 1 TWP 13S RGE 54W

Other Services

Permanent Datum GROUND LEVEL Elevation 4847
Log Measured From KELLY BUSHING 15' AGL
Drilling Measured From KELLY BUSHING

Elevation
K.B. 4862
D.F. 4861
G.L. 4847

Date	9-4-2013		
Run Number	ONE		
Depth Driller	6089		
Depth Logger	6072		
Bottom Logged Interval	6058		
Top Log Interval	600		
Casing Size	7 "		
Type Fluid	WATER		
Density / Viscosity			
Max. Recorded Temp.			
Estimated Cement Top	1924		
Time Well Ready			
Time Logger on Bottom			
Equipment Number	TR-8		
Location	CHEYENNE WELLS, CO.		
Recorded By	HENDERSON		
Witnessed By	GARY OHLMAN		

Borehole Record				Tubing Record			
Run Number	Bit	From	To	Size	Weight	From	To

Casing Record	Size	Wgt/Ft	Top	Bottom
Surface String	9 5/8"	36#	0	600'
Prot. String				
Production String	7"	23#	0	5918
Liner	4 1/2"	11.6#	5807	6083

<<< Fold Here >>>

All interpretations are opinions based on inferences from electrical or other measurements and we cannot and do not guarantee the accuracy or correctness of any interpretation, and we shall not, except in the case of gross or willful negligence on our part, be liable or responsible for any loss, costs, damages, or expenses incurred or sustained by anyone resulting from any interpretation made by any of our officers, agents or employees. These interpretations are also subject to our general terms and conditions set out in our current Price Schedule.

Comments

PEAK WIRELINE SERVICES, INC.

MAIN PASS

Database File:	hullygully.db
Dataset Pathname:	1354113/run1/pass1
Presentation Format:	cbldig
Dataset Creation:	Wed Sep 04 15:21:36 2013 by Log Std Casedhole 10071
Charted by:	Depth in Feet scaled 1:240

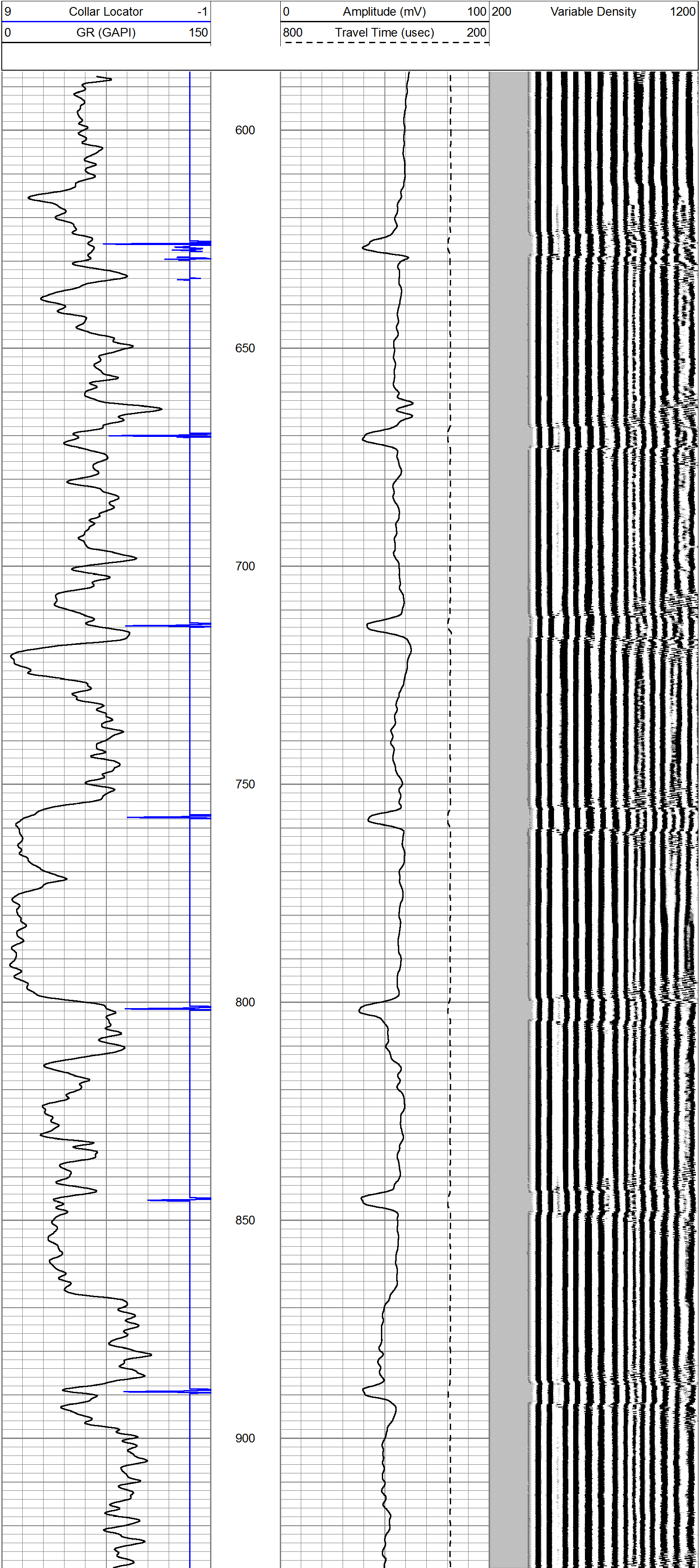

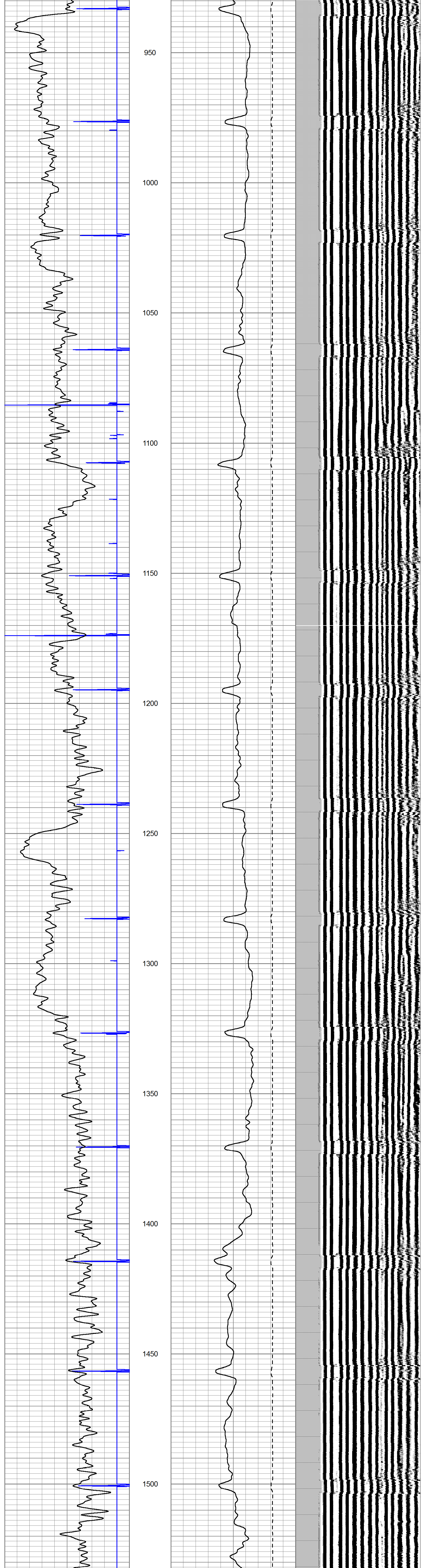

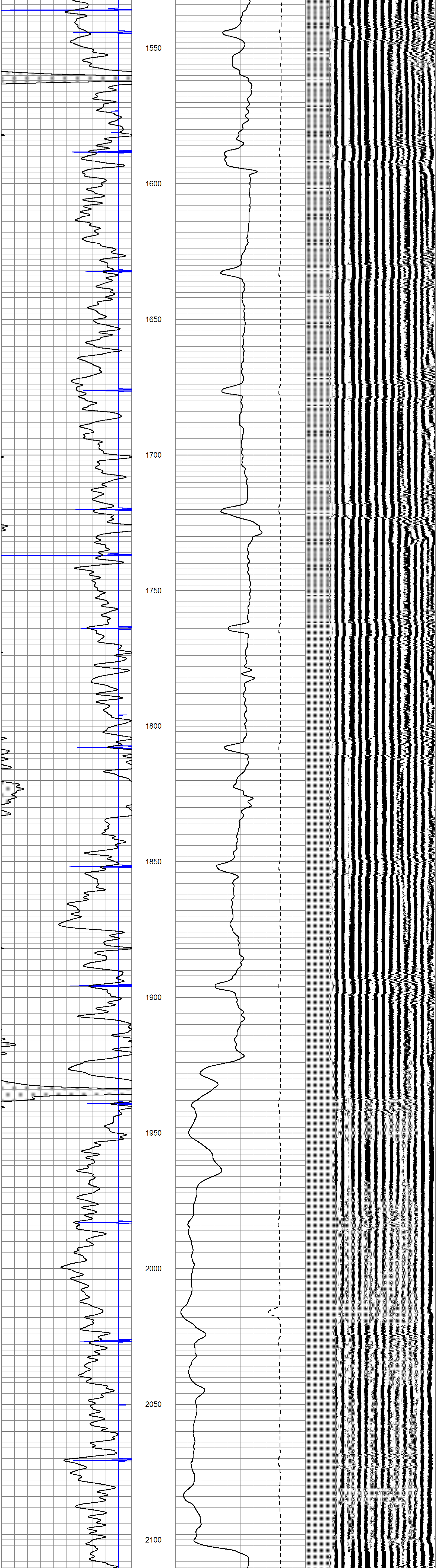

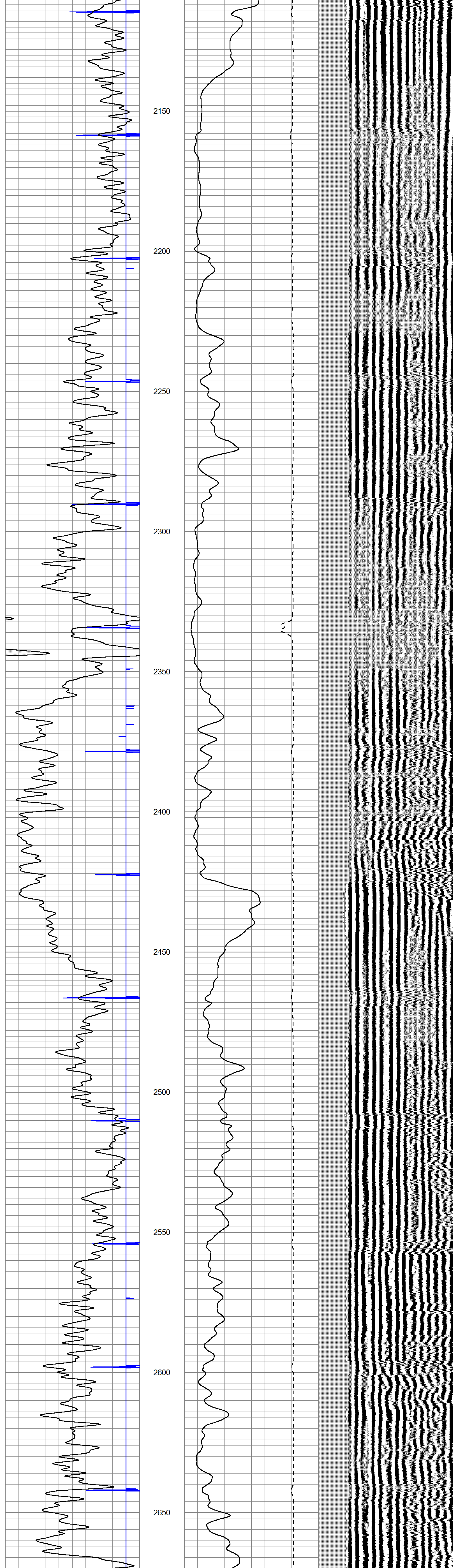

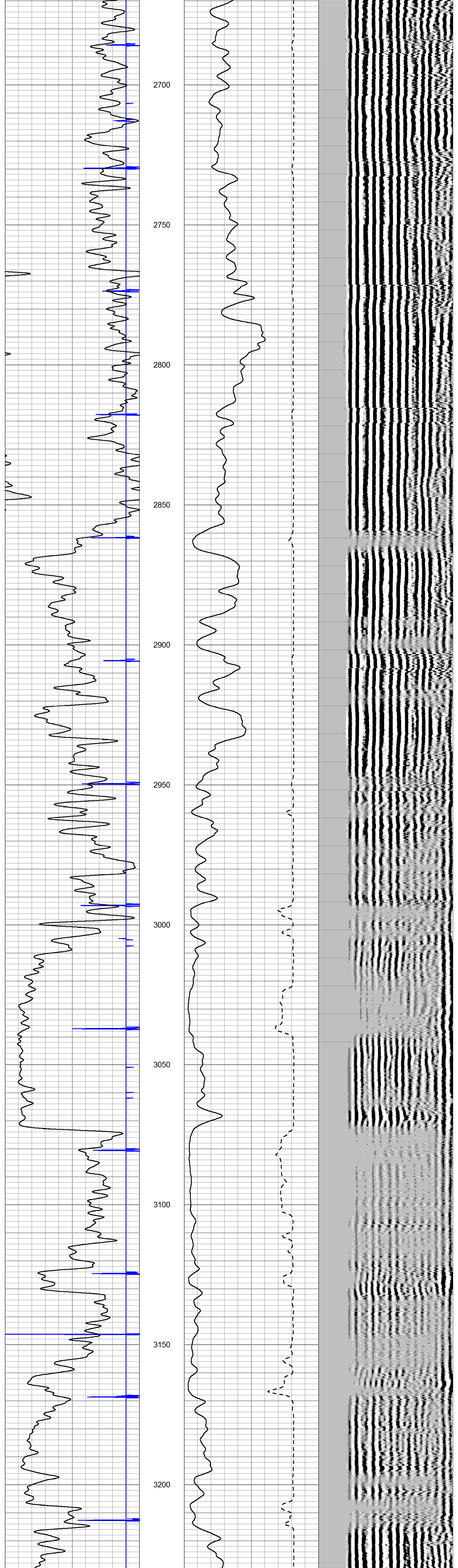

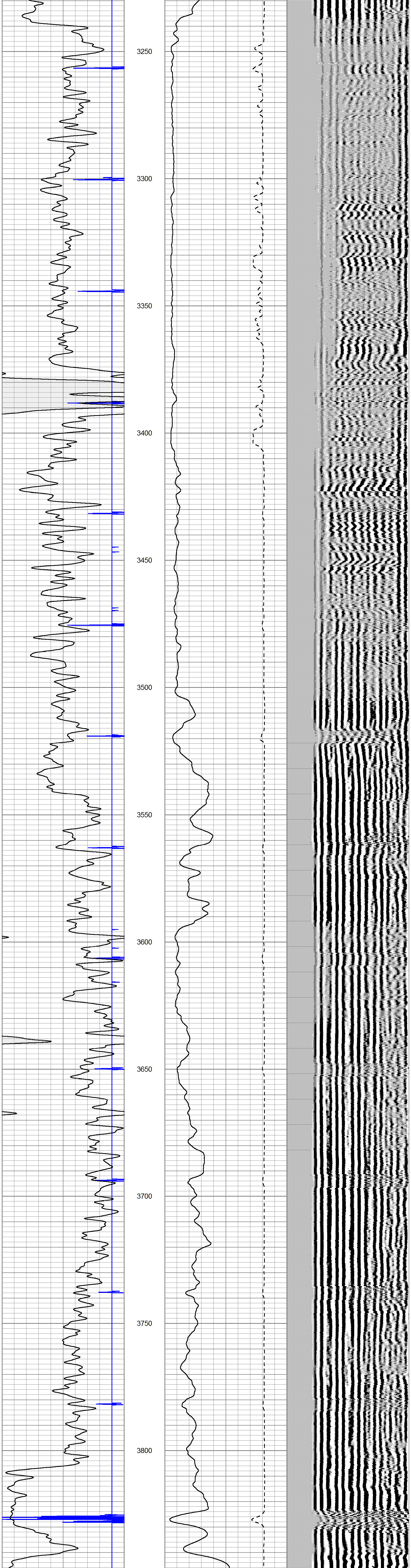

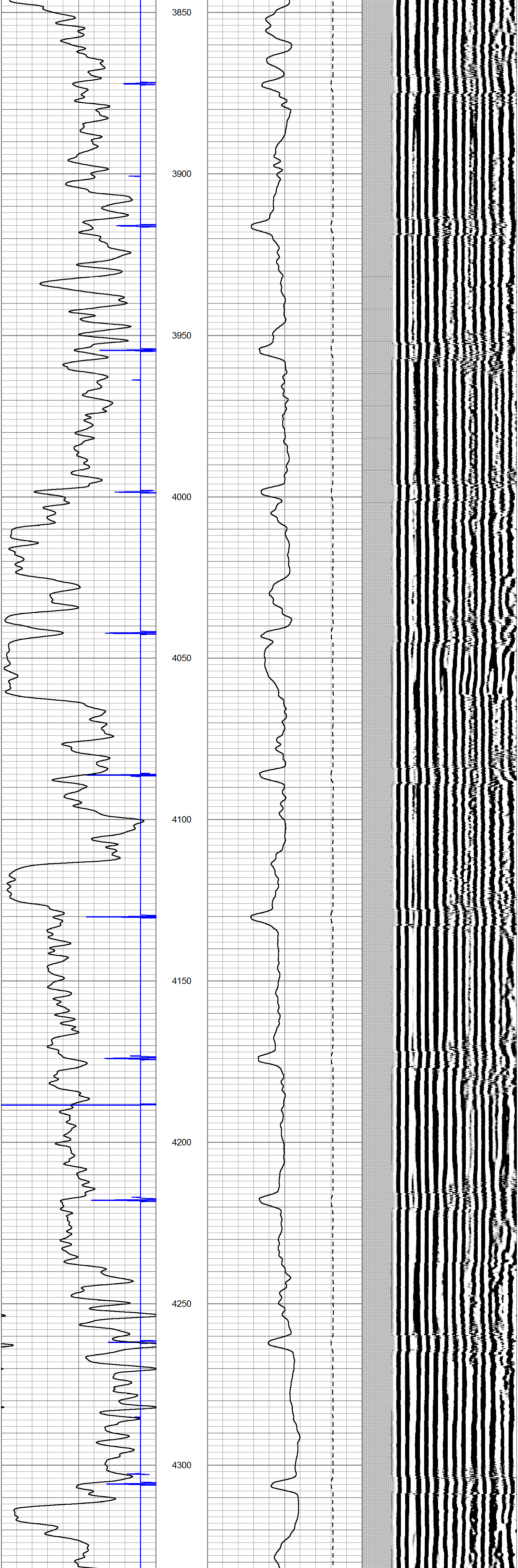

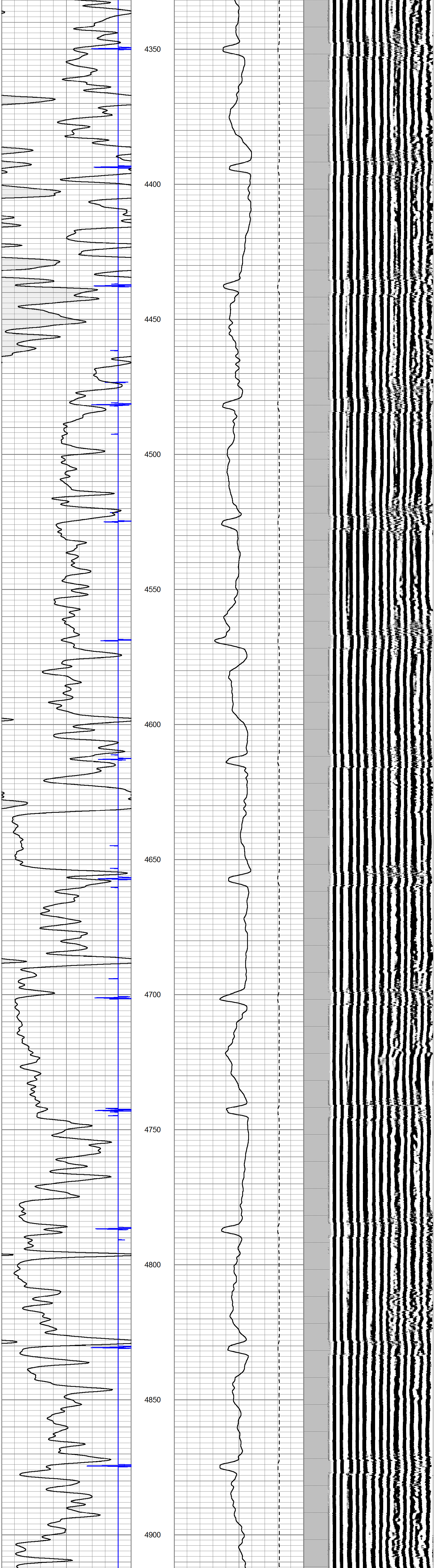
4350
4400
4450
4500
4550
4600
4650
4700
4750
4800
4850
4900

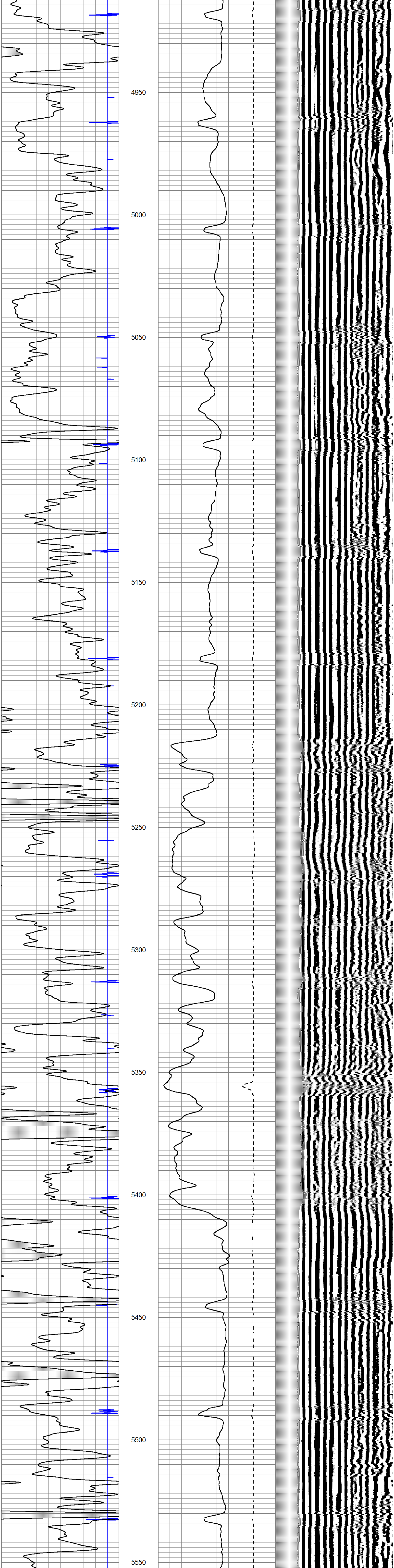
4950
5000
5050
5100
5150
5200
5250
5300
5350
5400
5450
5500
5550

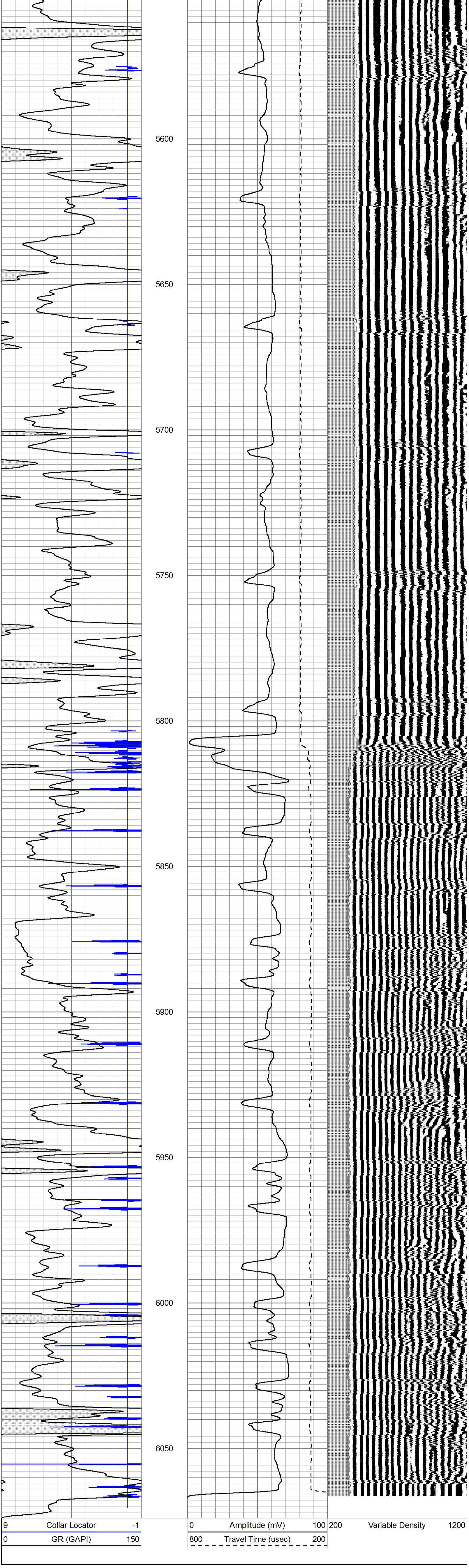
5600
5650
5700
5750
5800
5850
5900
5950
6000
6050
9 Collar Locator -1
0 GR (GAPI) 150
0 Amplitude (mV) 100
800 Travel Time (usec) 200
200 Variable Density 1200