



Scale 1:240 (5"=100') Imperial
Measured Depth Log

Well Name: CROWDER 16N-19HZ
Location: Weld County, CO
License Number: 05-123-36718
Spud Date: 03/04/13
Surface Coordinates: 504' FNL; 853' FEL
Sec 18, T2N, R65W
Bottom Hole Coordinates: 460' FNL; 958' FEL
Sec 19, T2N, R65W
Ground Elevation (ft): 4952' K.B. Elevation (ft): 4969'
Logged Interval (ft): 6542' To: 7488' Total Depth (ft): 16620'
Formation: Niobrara
Type of Drilling Fluid: Water Based Mud

Region: DJ Basin
Drilling Completed: 04/06/13

Printed by MUD.LOG from WellSight Systems 1-800-447-1534 www.WellSight.com

OPERATOR

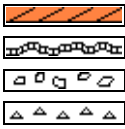
Company: Anadarko Petroleum Corporation
Address: Granite Tower
1099 18th Street, #1800
Denver, CO 80202

GEOLOGIST

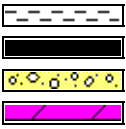
Name: Justin Robbins / Justin Graf
Company: Great Divide Consulting, Inc
Address: P.O. Box 630263
Highlands Ranch, CO 80163

Comments

ROCK TYPES



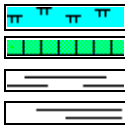
Anhy
Bent
Brec
Cht



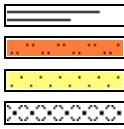
Clyst
Coal
Congl
Dol



Gyp
Igne
Lmst
Meta


















Mrlst
Salt
Shale
Shcol



Shgy
Sltst
Ss
Till

ACCESSORIES
















MINERAL

-  Anhy
-  Arggrn
-  Arg
-  Bent
-  Bit
-  Brecfrag
-  Calc
-  Carb
-  Chtdk
-  Chtlt
-  Dol
-  Feldspar
-  Ferrpel
-  Ferr
-  Glau

- 
- 
- 
- 
- 
- 
- 
- 
- 
- 
- 
- 
- 
- 
- 
- 
- 

- Gyp
- Hvymin
- Kaol
- Marl
- Minxl
- Nodule
- Phos
- Pyr
- Salt
- Sandy
- Silt
- Sil
- Sulphur
- Tuff

FOSSIL

-  Algae
-  Amph
-  Belm
-  Bioclst
-  Brach
-  Bryozoa
-  Cephal
-  Coral
-  Crin
-  Echin
-  Fish
-  Foram
-  Fossil
-  Gastro
-  Oolite

- 
- 
- 
- 
- 
- 
- 












- Ostra
- Pelec
- Pellet
- Pisolite
- Plant
- Strom

STRINGER

-  Anhy
-  Arg
-  Bent
-  Coal
-  Dol
-  Gyp
-  Ls
-  Mrst

-  Sltstrg
-  Ssstrg

TEXTURE

-  Boundst
-  Chalky
-  Cryxln
-  Earthy
-  Finexln
-  Grainst
-  Lithogr
-  Microxln
-  Mudst
-  Packst
-  Wackest

