

Company: ENCANA OIL & GAS (USA) INC

Well: SHIDELER 30-8B (O19EB)

Field: MAMM CREEK

County: GARFIELD State: COLORADO

RESERVOIR SATURATION LOG
SIGMA MODE
GR-CCL

County: GARFIELD

Field: MAMM CREEK

Location: SHL: 597 FSL & 1627 FEL

Well: SHIDELER 30-8B (O19EB)

Company: ENCANA OIL & GAS (USA) INC

LOCATION		Elev.:	
SHL: 597 FSL & 1627 FEL		K.B.	6531.00 ft
BHL: 1546 FNL & 499 FEL		G.L.	6509.00 ft
		D.F.	6530.00 ft
Permanent Datum:	GROUND LEVEL	Elev.: 6509.00 ft	
Log Measured From:	KELLY BUSHING	22.00 ft above Perm. Datum	
Drilling Measured From:	KELLY BUSHING		
API Serial No.	Section	Township	Range
05-045-21837-000C	19	7S	92W

Logging Date	28-Apr-2013		
Run Number	1		
Depth Driller	8100 ft		
Schlumberger Depth	8020 ft		
Bottom Log Interval	7986 ft		
Top Log Interval	2000 ft		
Casing Fluid Type	FRESH WATER		
Salinity			
Density	8.4 lbm/gal		
Fluid Level	60 ft		
BIT/CASING/TUBING STRING			
Bit Size	7.875 in		
From	4683 ft		
To	8100 ft		
Casing/Tubing Size	4.500 in		
Weight	11.6 lbm/ft		
Grade			
From	22 ft		
To	8078 ft		
Maximum Recorded Temperatures	224 degF		
Logger On Bottom	28-Apr-2013	7:00	
Unit Number	391	GRAND JUNCTION	
Recorded By	KIRSTIE BUNTING		
Witnessed By	BILLY MYERS		

OIL DATA		Run 1	Run 2	Run 3
Oil Density				
Water Salinity				
Gas Gravity				
Bo				
Bw				
1/Bq				
Bubble Point Pressure				
Bubble Point Temperature				
Solution GOR				
Maximum Deviation				
CEMENTING DATA				
Primary/Squeeze		Primary		
Casing String No				
Lead Cement Type				
Volume				
Density				
Water Loss				
Additives				
Tail Cement Type				
Volume				
Density				
Water Loss				
Additives				
Expected Cement Top				
Logging Date				
Run Number				
Depth Driller				
Schlumberger Depth				
Bottom Log Interval				
Top Log Interval				
Casing Fluid Type				
Salinity				
Density				
Fluid Level				
BIT/CASING/TUBING STRING				
Bit Size				
From				
To				
Casing/Tubing Size				
Weight				
Grade				
From				
To				
Maximum Recorded Temperatures				
Logger On Bottom				
Unit Number				
Recorded By				
Witnessed By				

DEPTH SUMMARY LISTING

Date Created: 14-MAR-2013 10:41:08

Depth System Equipment

Depth Measuring Device		Tension Device		Logging Cable	
Type:	IDW-B	Type:	CMTD-B/A	Type:	1-25ZT
Serial Number:	6214	Serial Number:	3421	Serial Number:	112136
Calibration Date:	24-APR-2012	Calibration Date:	20-FEB-2011	Length:	19500 FT
Calibrator Serial Number:		Calibrator Serial Number:	174878	Conveyance Method:	Wireline
Calibration Cable Type:	1-25ZT	Number of Calibration Points:	10	Rig Type:	LAND
Wheel Correction 1:	-3	Calibration RMS:	4		
Wheel Correction 2:	-4	Calibration Peak Error:	8		

Depth Control Parameters

Log Sequence:	First Log In the Well
Rig Up Length At Surface:	0.00 FT
Rig Up Length At Bottom:	0.00 FT
Rig Up Length Correction:	0.00 FT
Stretch Correction:	
Tool Zero Check At Surface:	

Depth Control Remarks

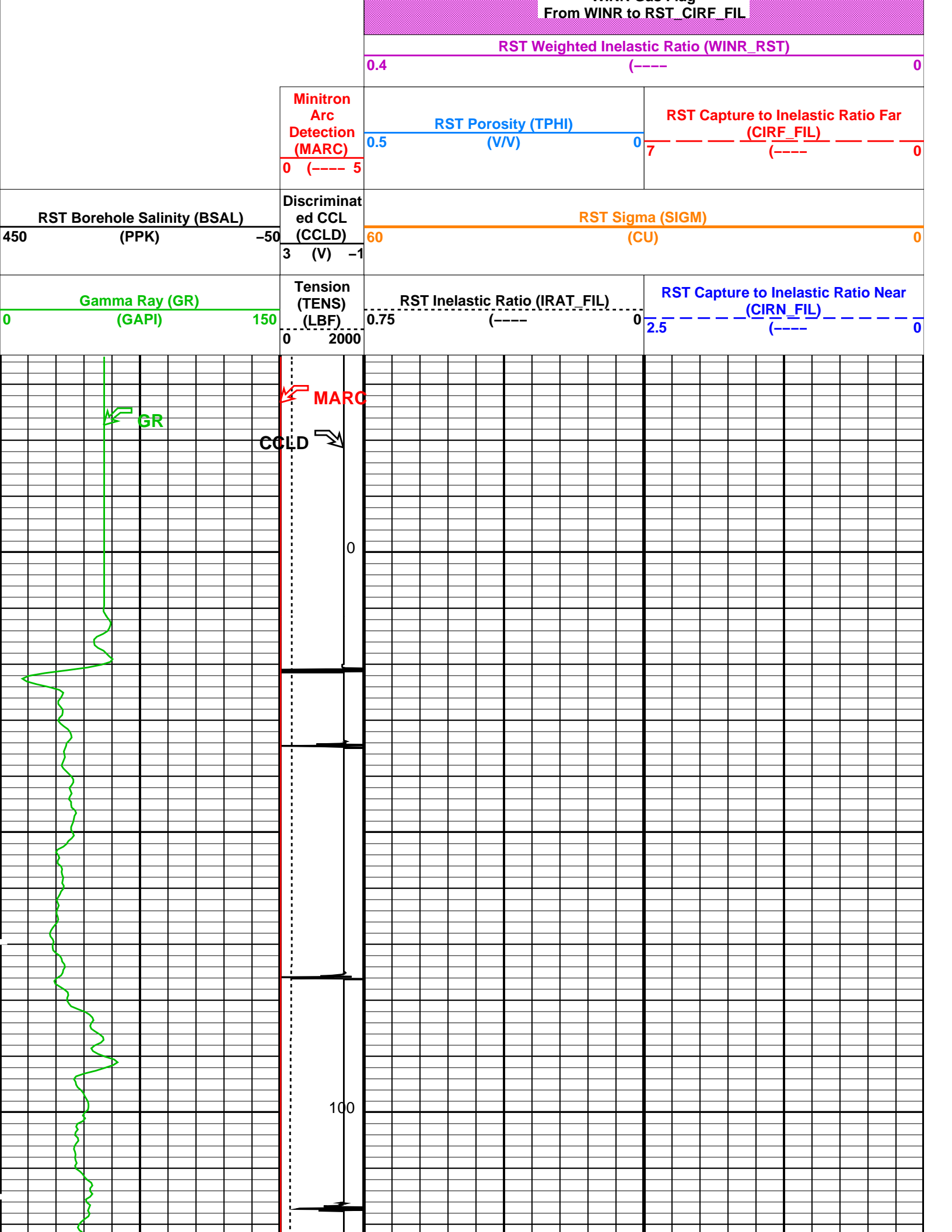
1. ALL SCHLUMBERGER DEPTH CONTROL POLICIES APPLIED
2. IDW USED AS PRIMARY DEPTH REFERENCE
3. SWPT DRUM COUNTER USED AS SECONDARY DEPTH REFERENCE
- 4.
- 5.
- 6.

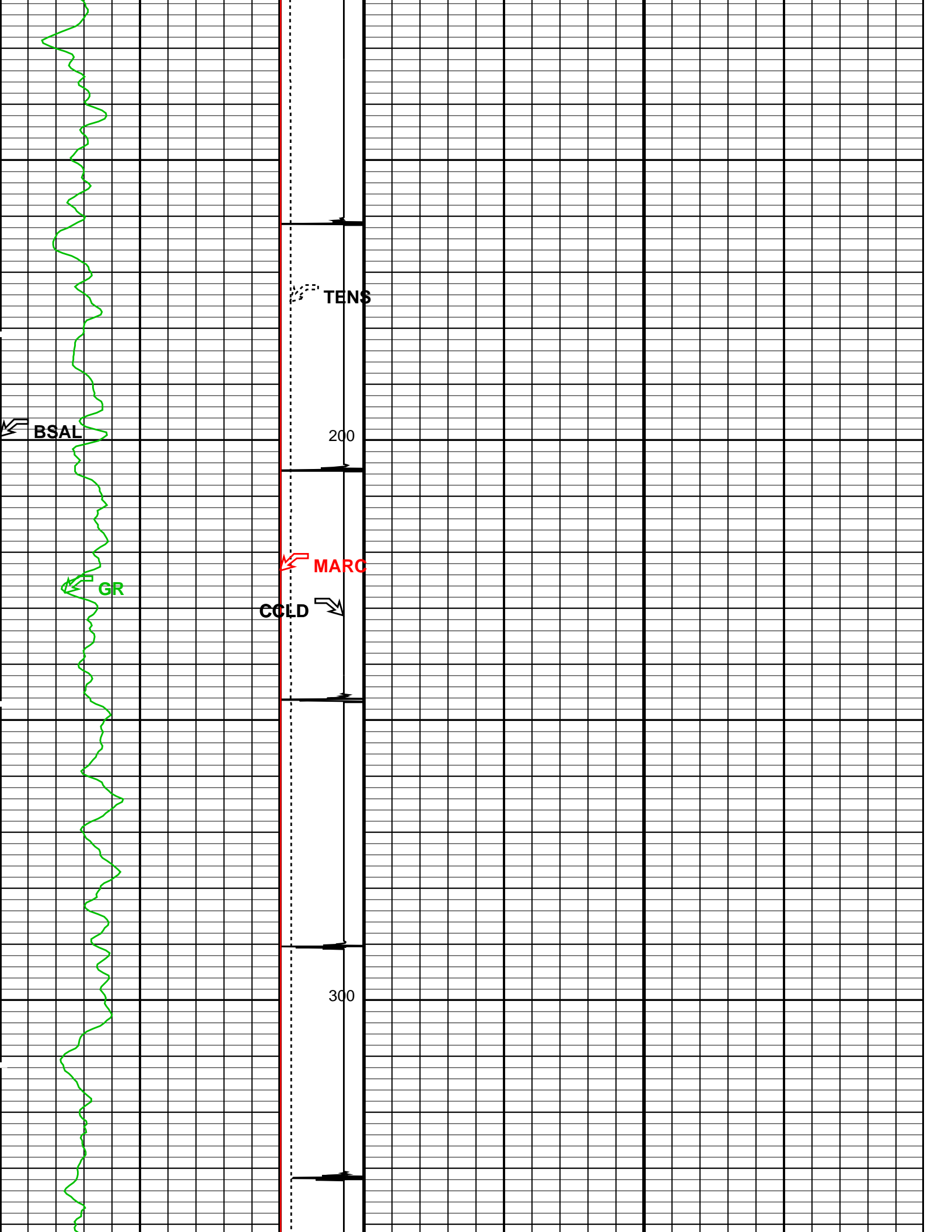
DISCLAIMER

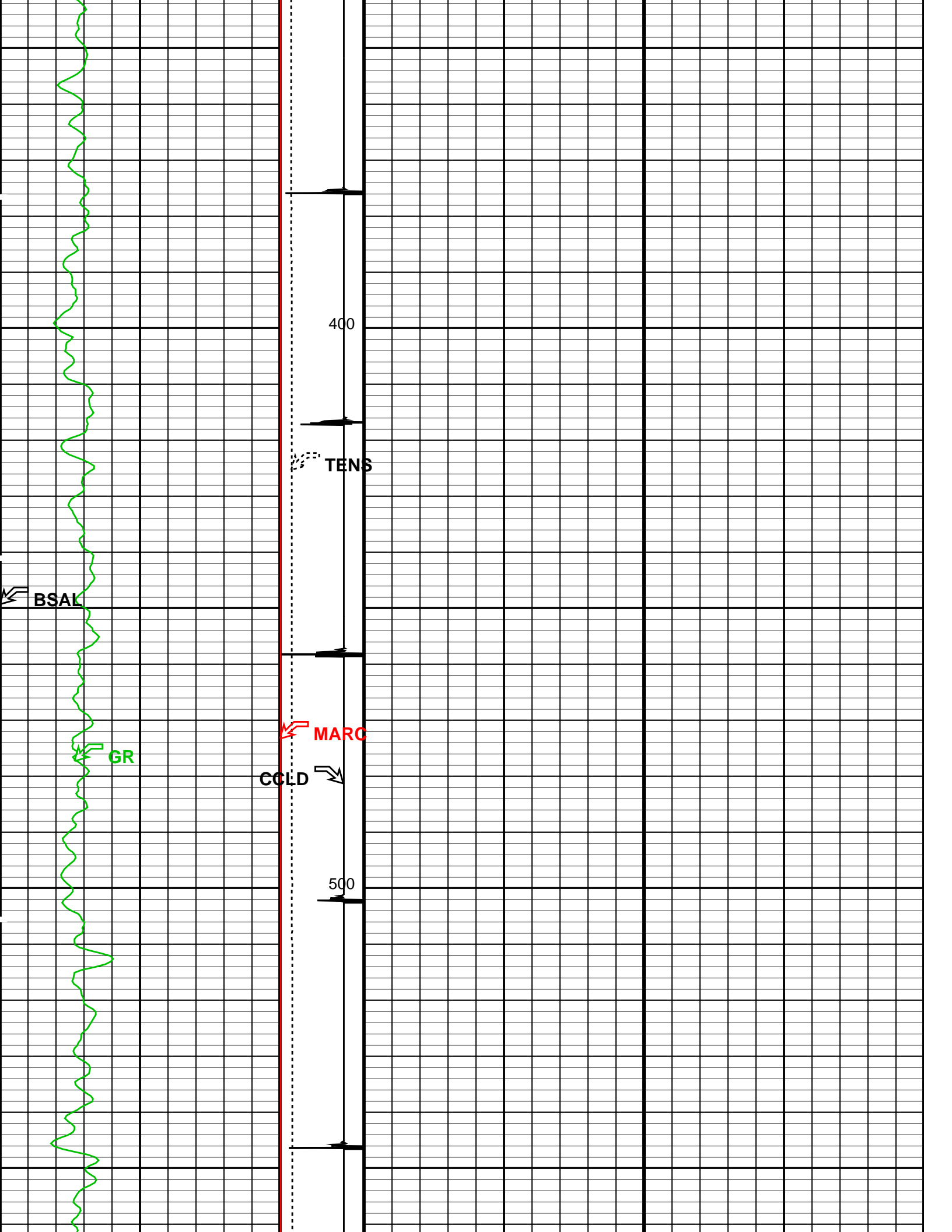
THE USE OF AND RELIANCE UPON THIS RECORDED-DATA BY THE HEREIN NAMED COMPANY (AND ANY OF ITS AFFILIATES, PARTNERS, REPRESENTATIVES, AGENTS, CONSULTANTS AND EMPLOYEES) IS SUBJECT TO THE TERMS AND CONDITIONS AGREED UPON BETWEEN SCHLUMBERGER AND THE COMPANY, INCLUDING: (a) RESTRICTIONS ON USE OF THE RECORDED-DATA; (b) DISCLAIMERS AND WAIVERS OF WARRANTIES AND REPRESENTATIONS REGARDING COMPANY'S USE OF AND RELIANCE UPON THE RECORDED-DATA; AND (c) CUSTOMER'S FULL AND SOLE RESPONSIBILITY FOR ANY INFERENCE DRAWN OR DECISION MADE IN CONNECTION WITH THE USE OF THIS RECORDED-DATA.

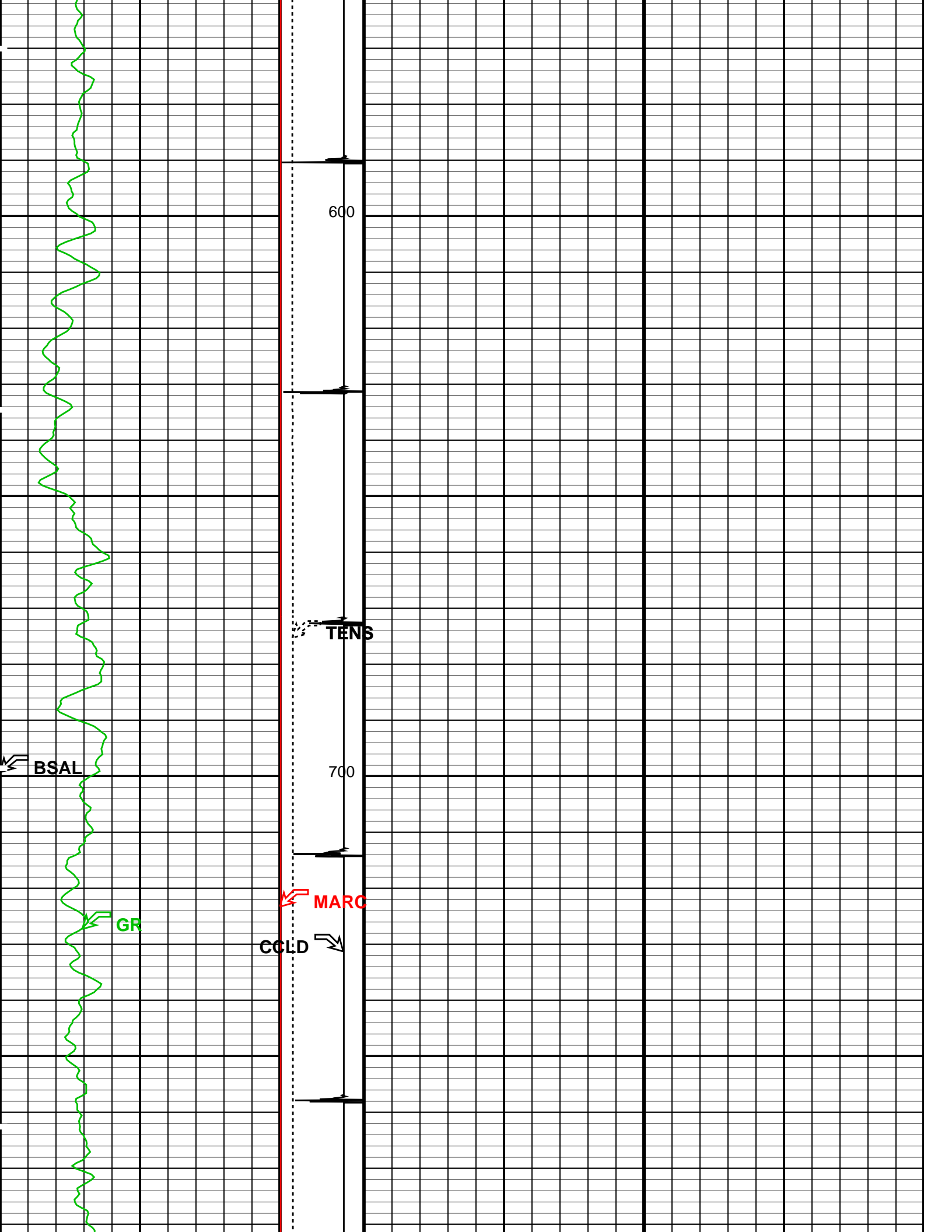
OTHER SERVICES1	OTHER SERVICES2
OS1: SLIM CEMENT MAPPING	OS1:
OS2: LOG	OS2:
OS3: CBL – VDL	OS3:
OS4:	OS4:
OS5:	OS5:
REMARKS: RUN NUMBER 1	REMARKS: RUN NUMBER 2
FIRST RUN IN HOLE CORRELATED TO DOWN LOG	
TOOL RAN AS PER TOOL SKETCH	
MAXIMUM RECORDED TEMPERATURE= 224 DEGF	
MAXIMUM RECORDED PRESSURE= 3138 PSIA	
ENTRANCE TIME= 06:15	

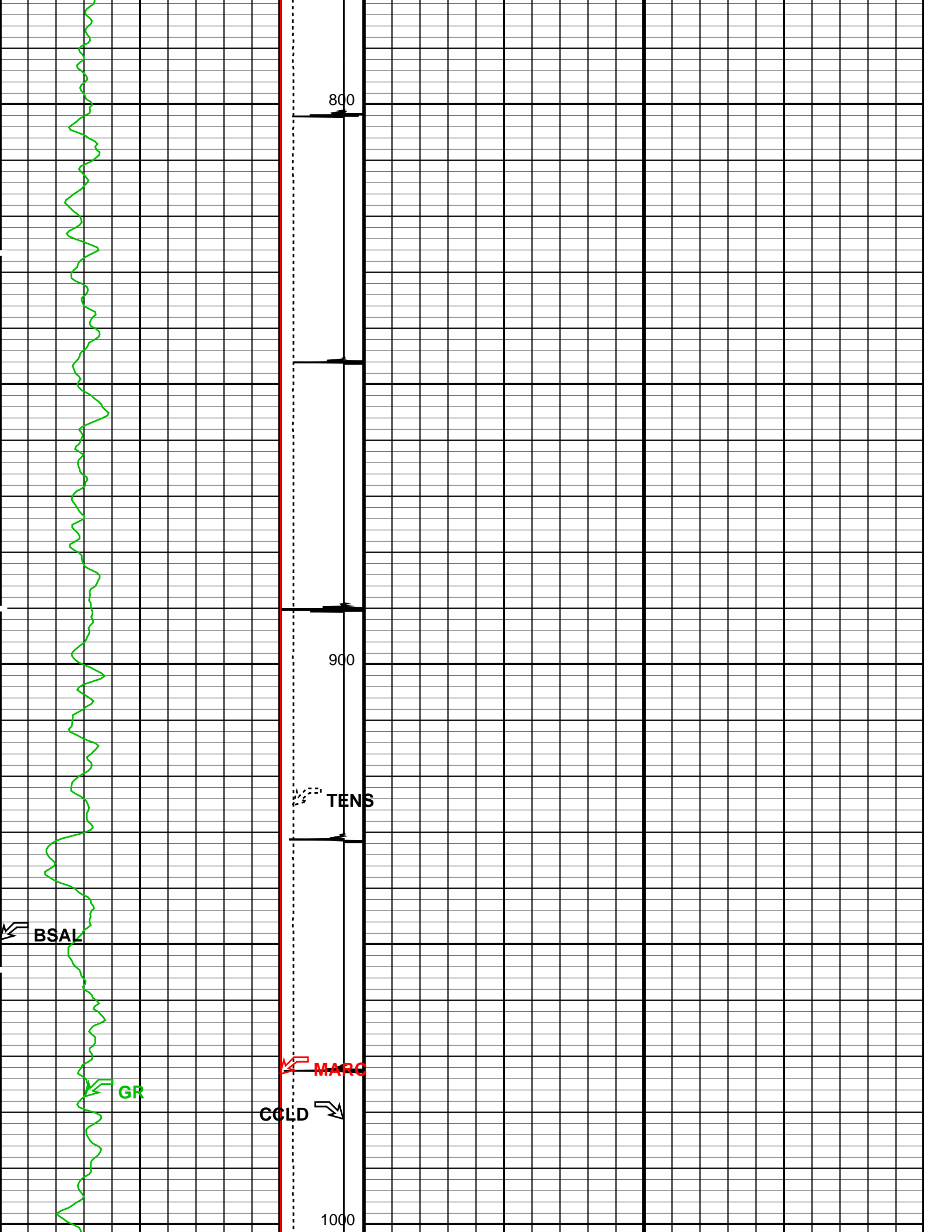
WINR Gas Flag

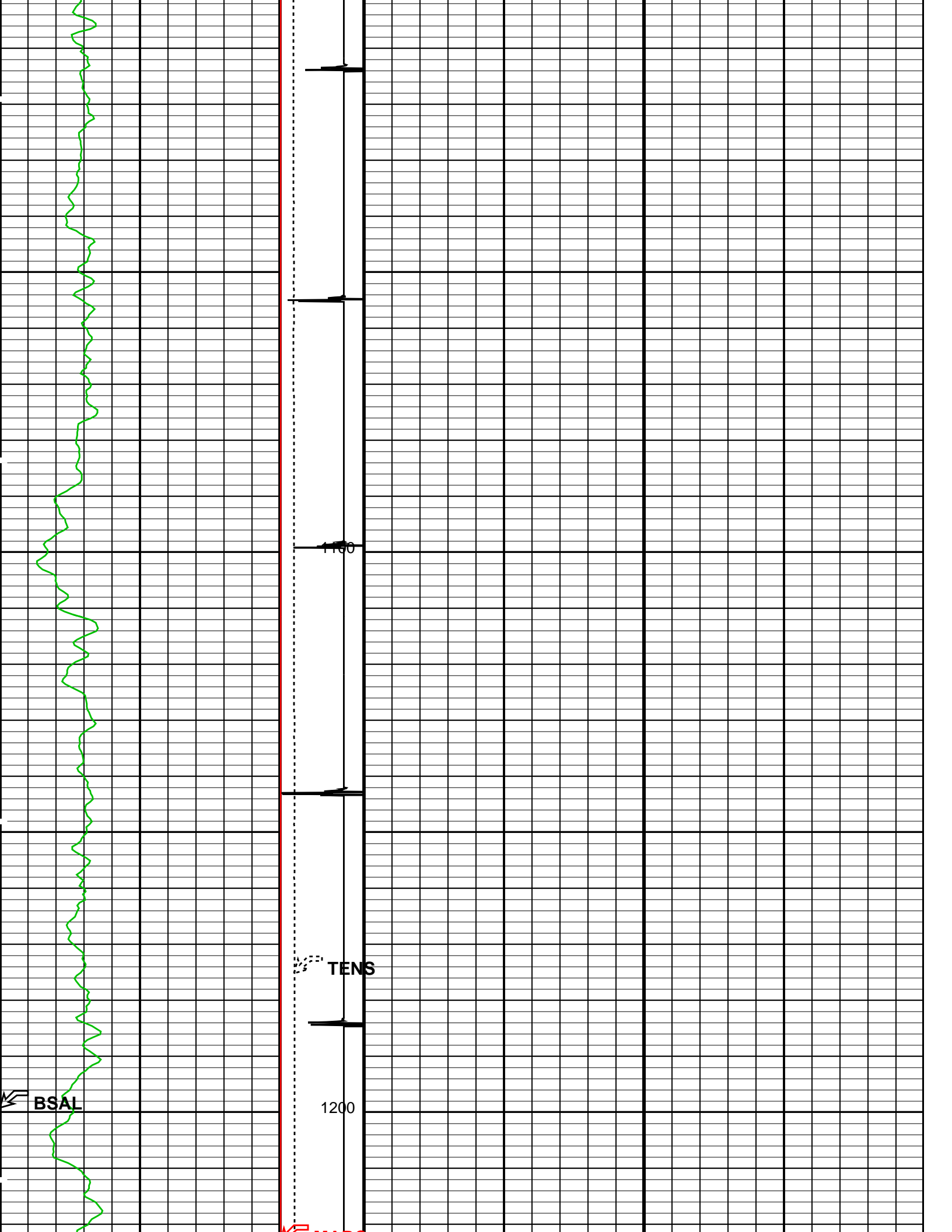


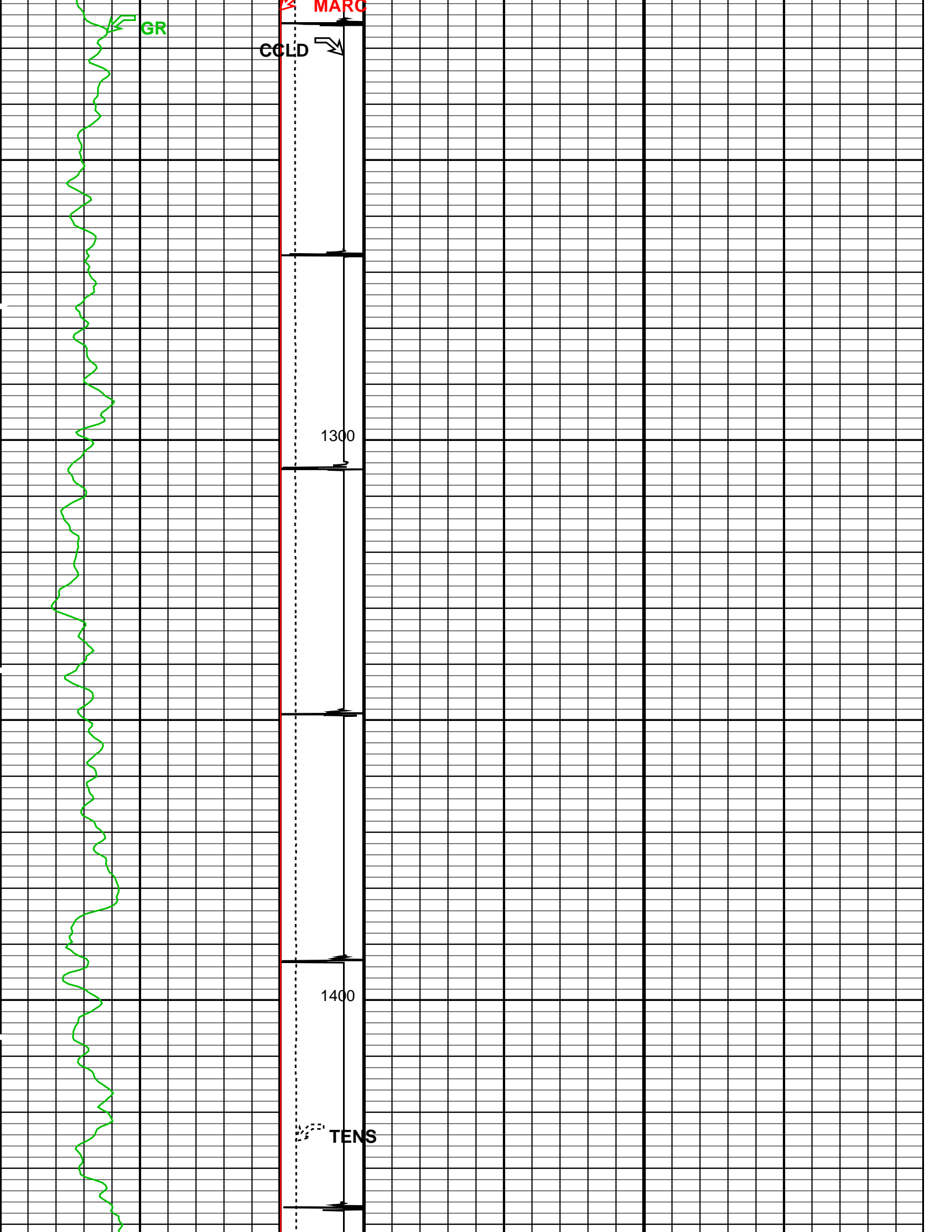


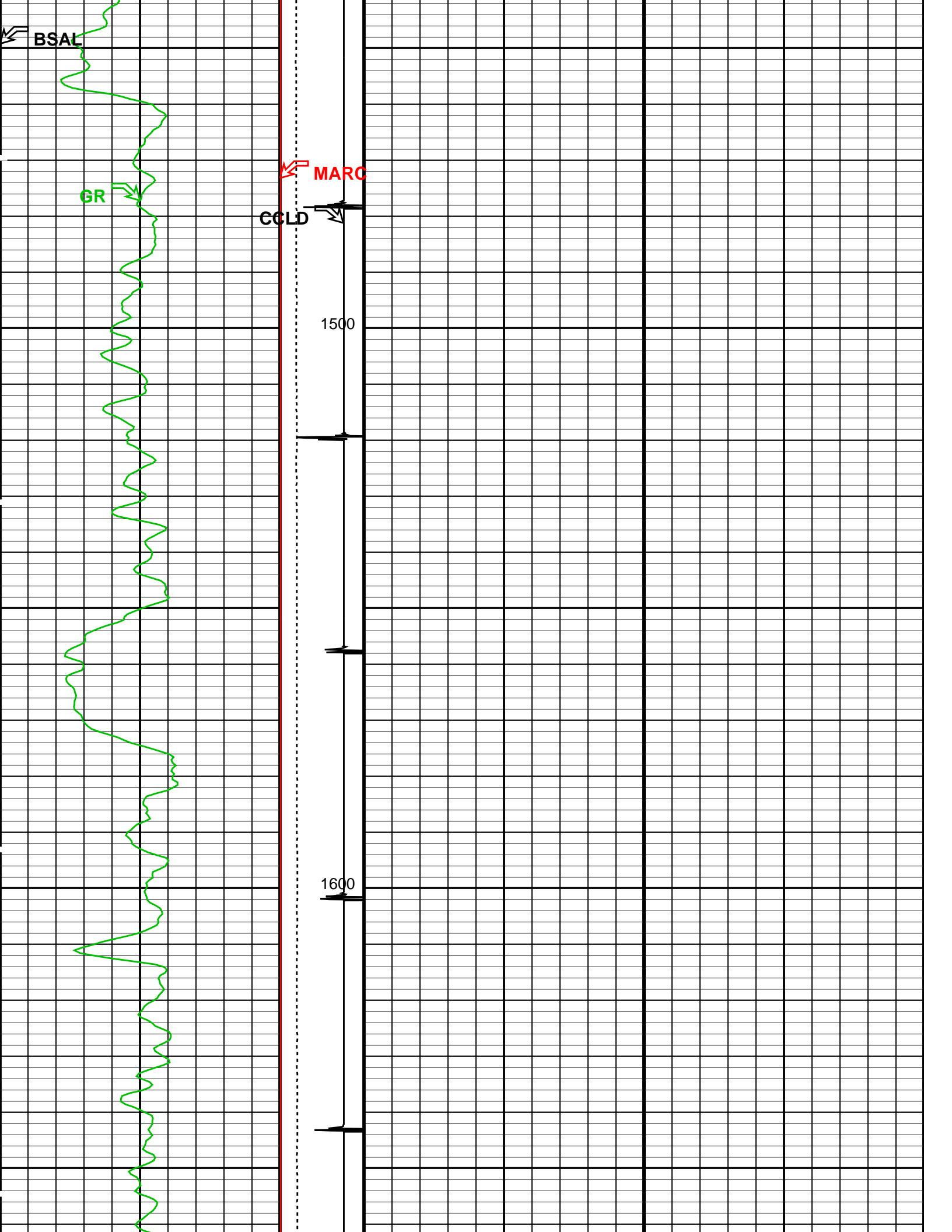


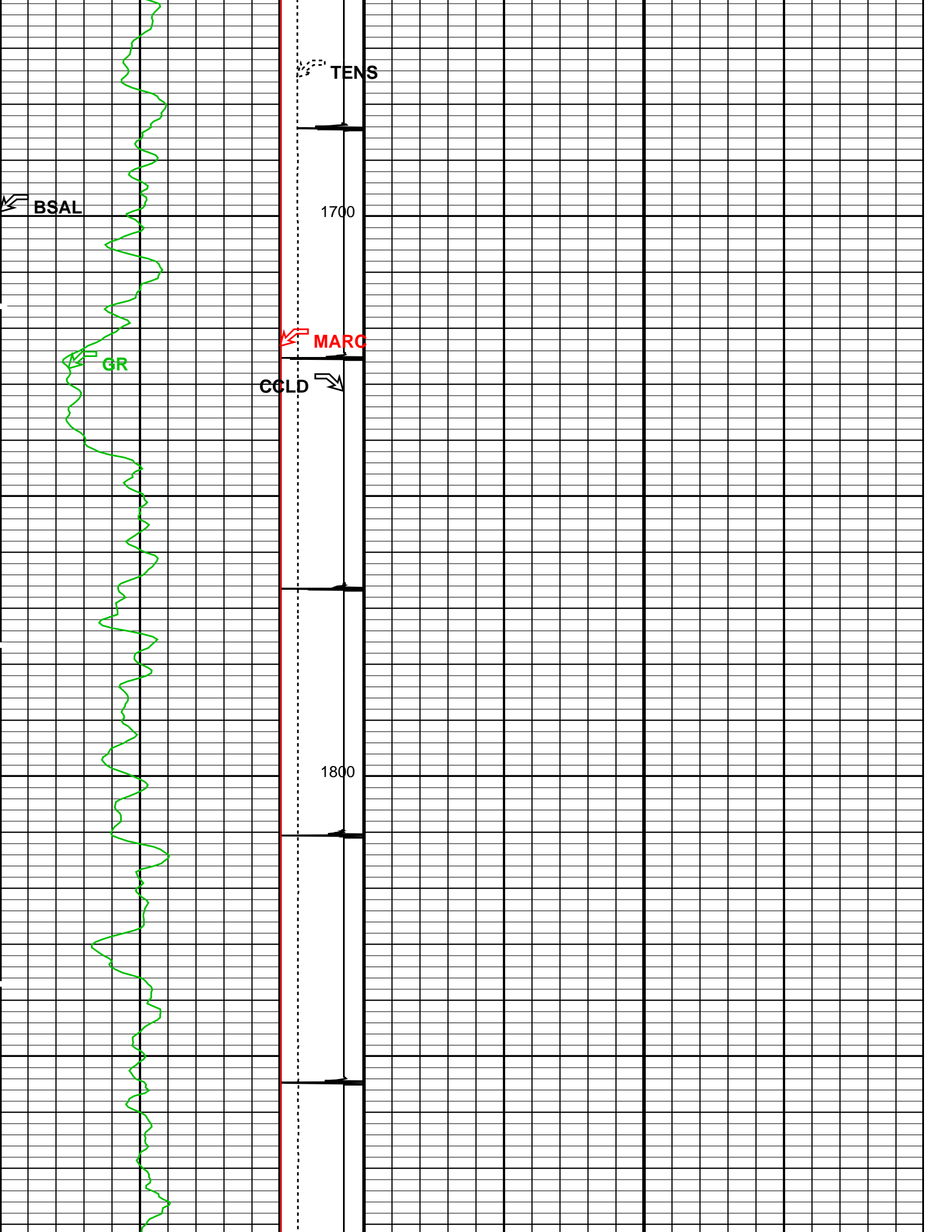


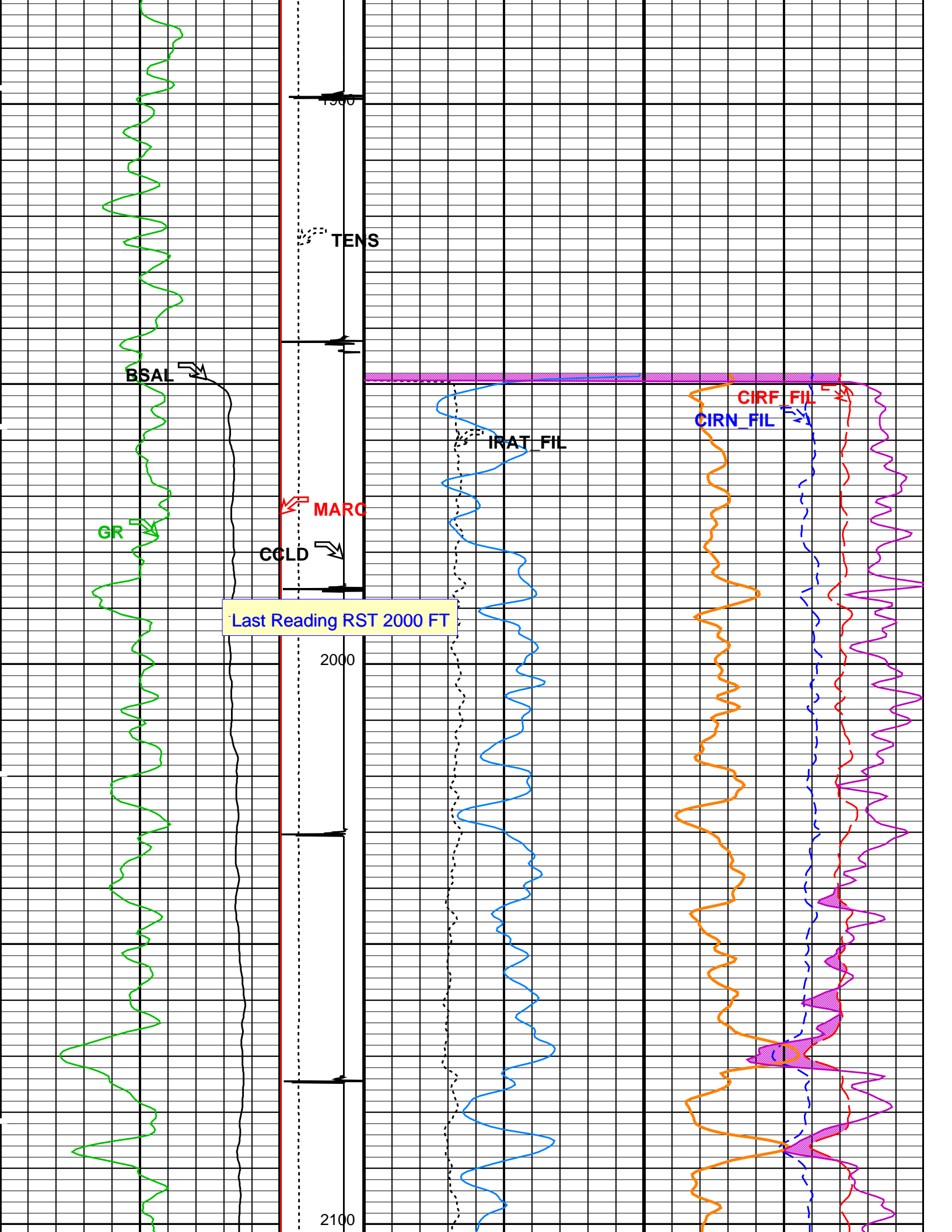


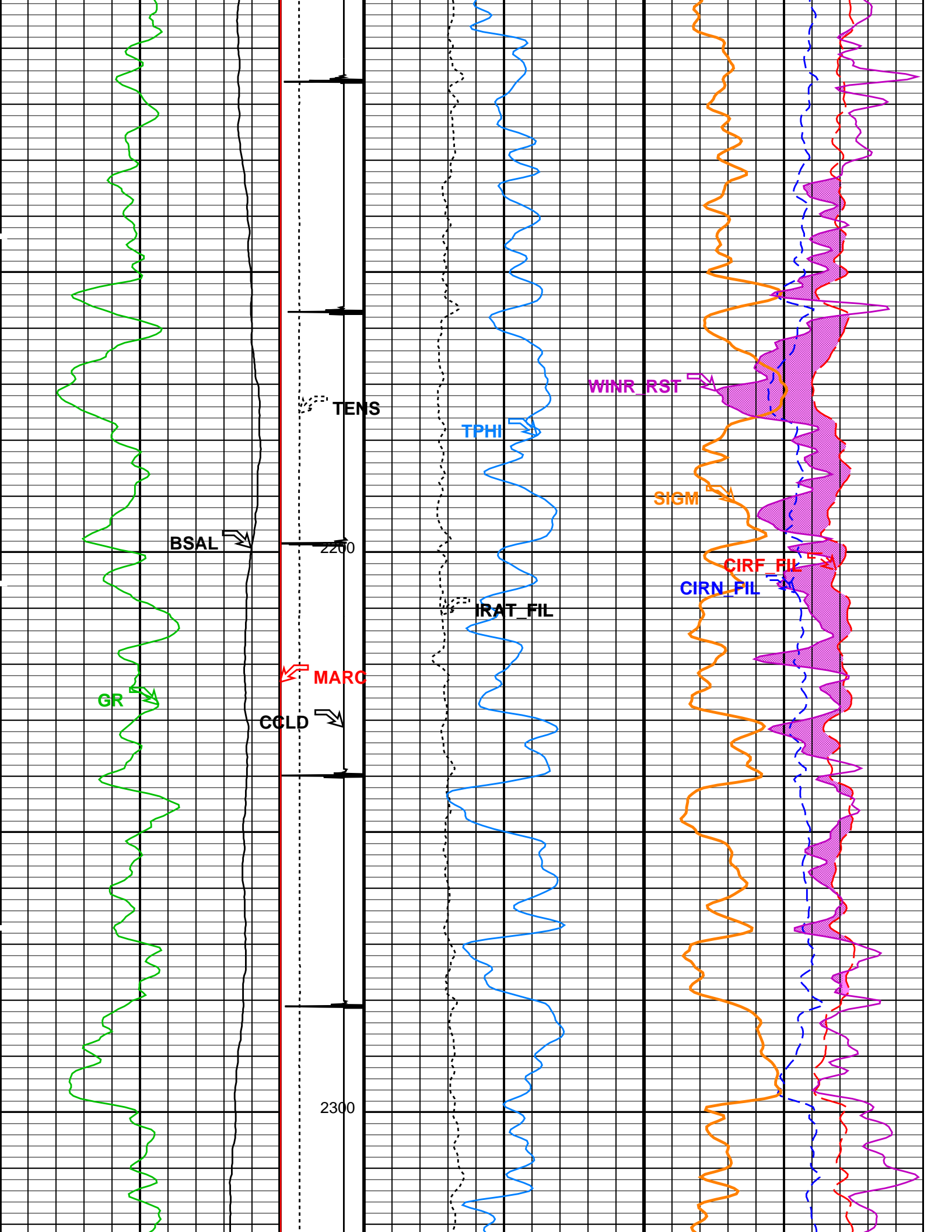


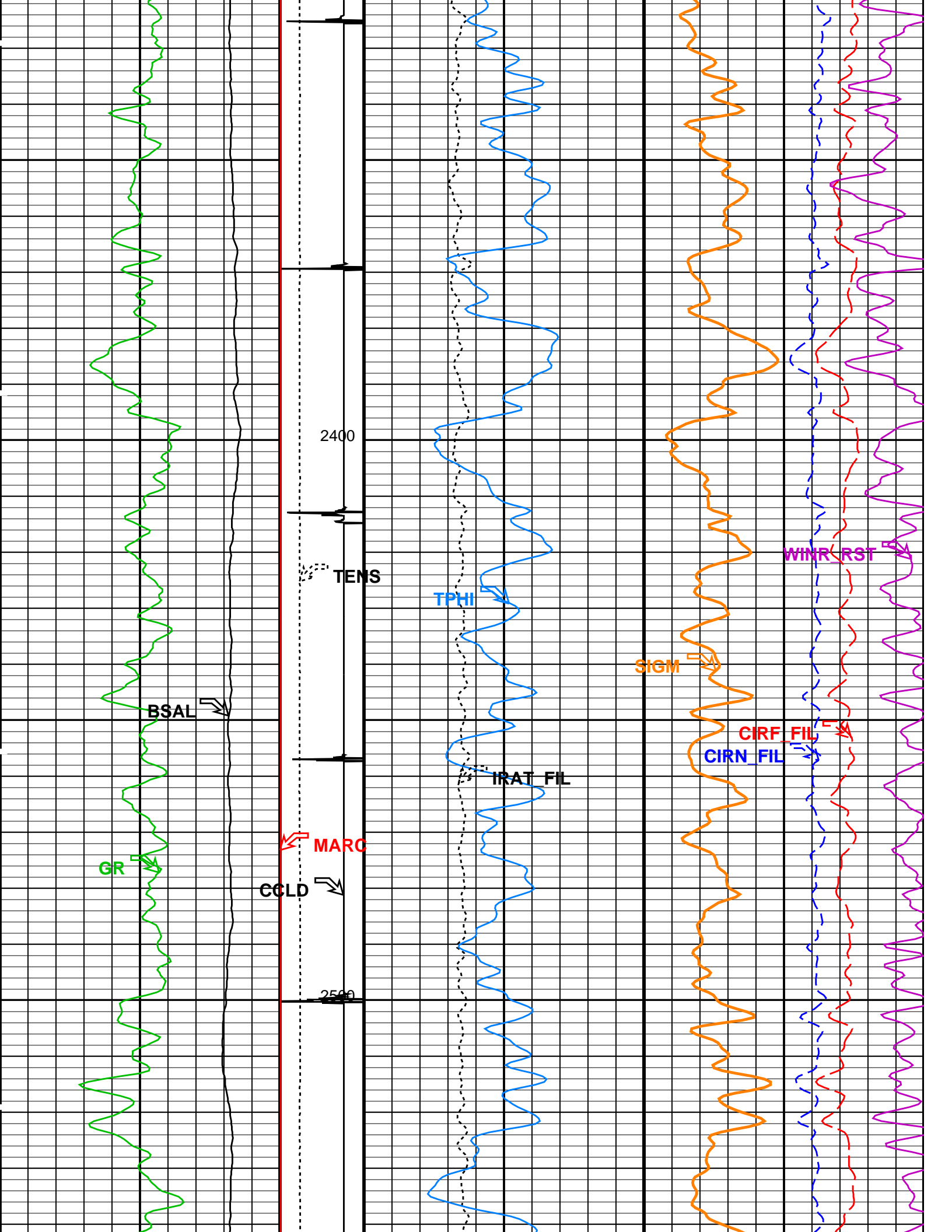


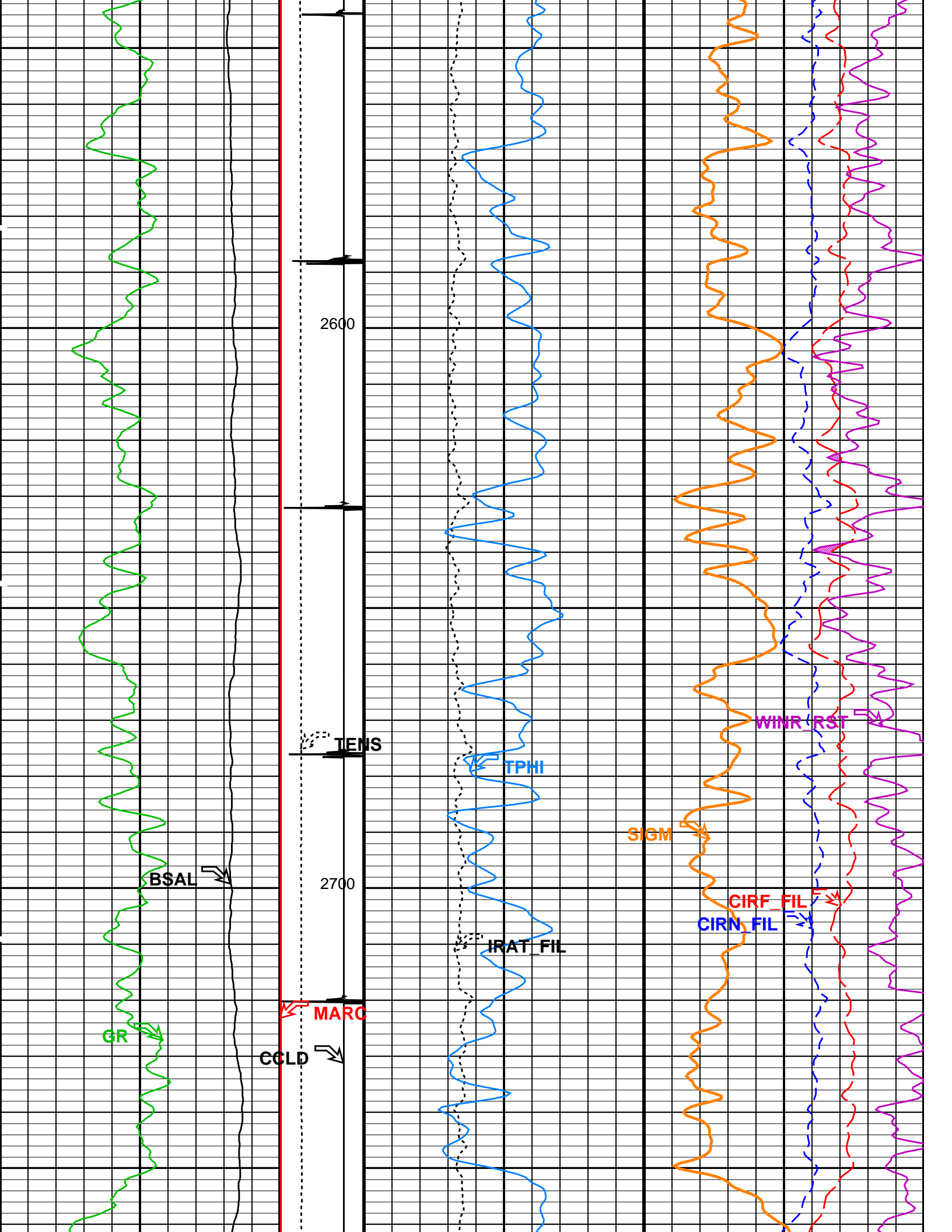


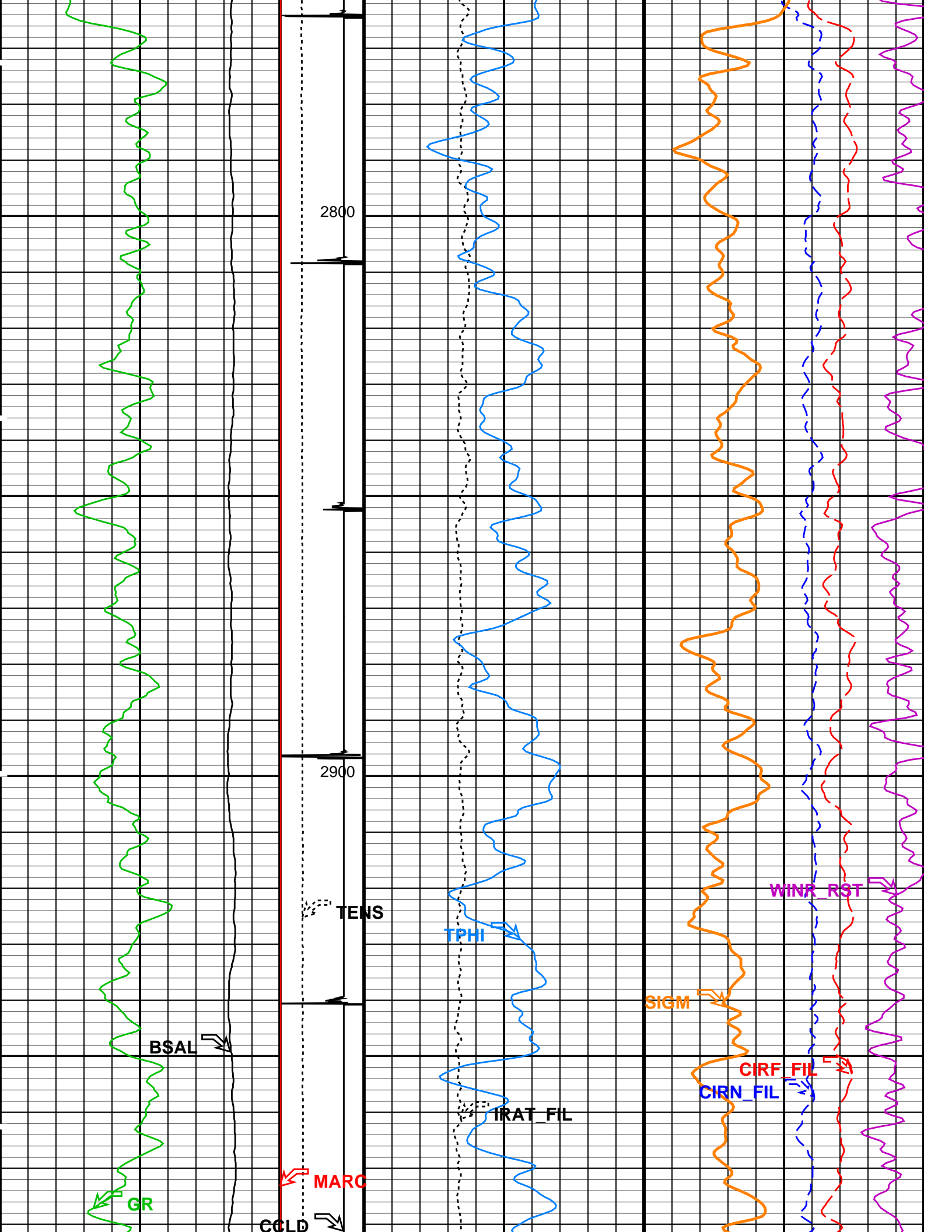


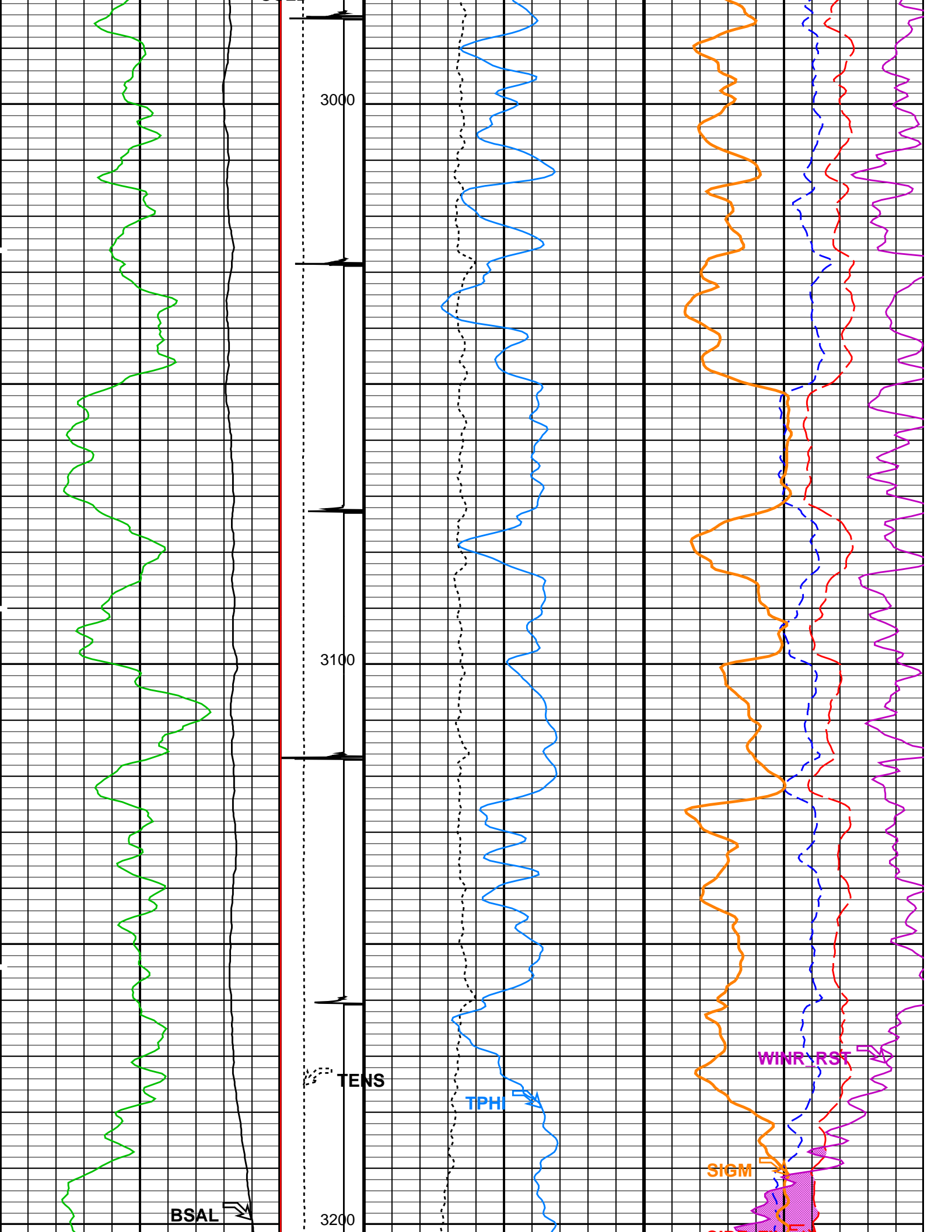


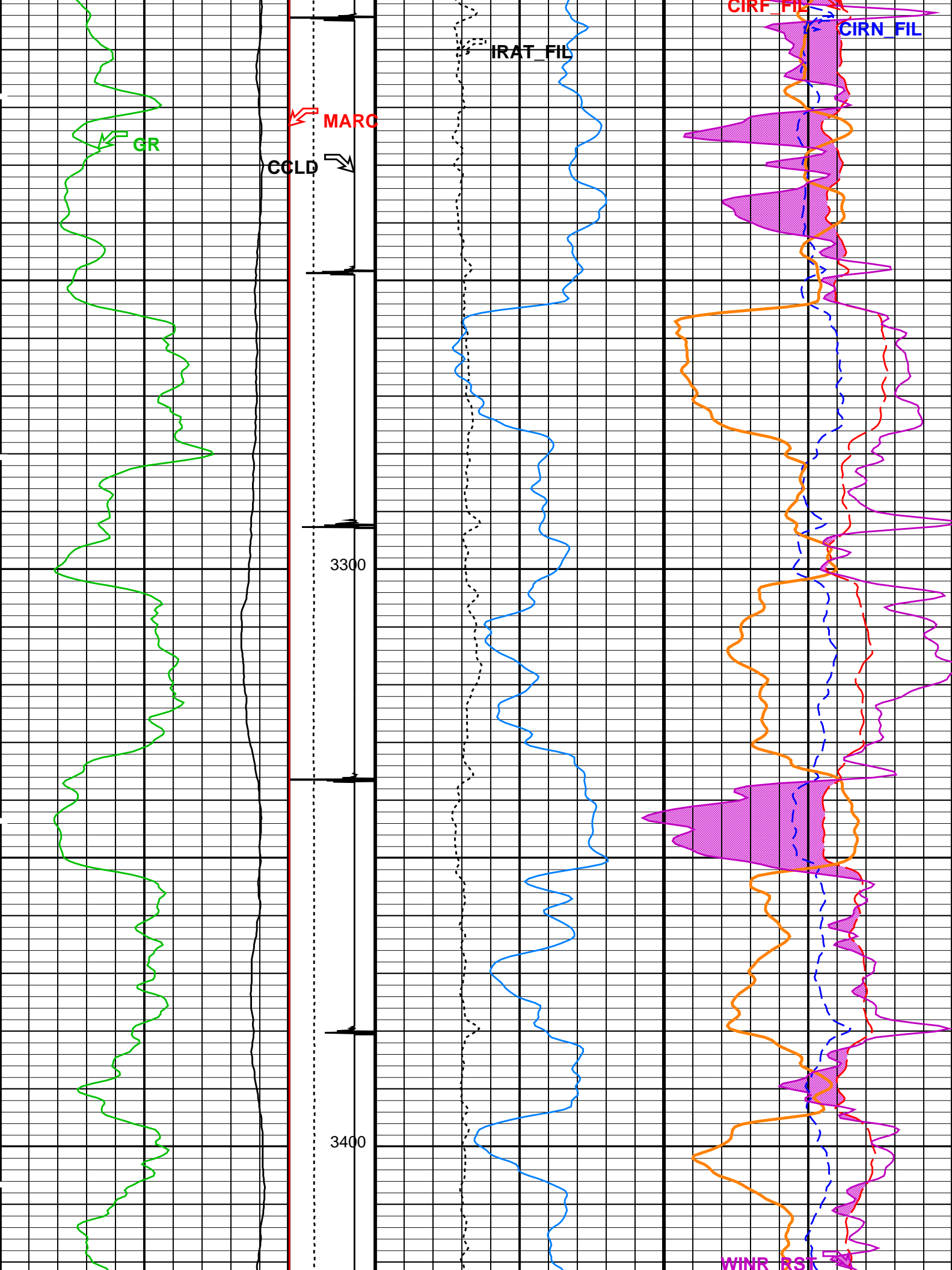


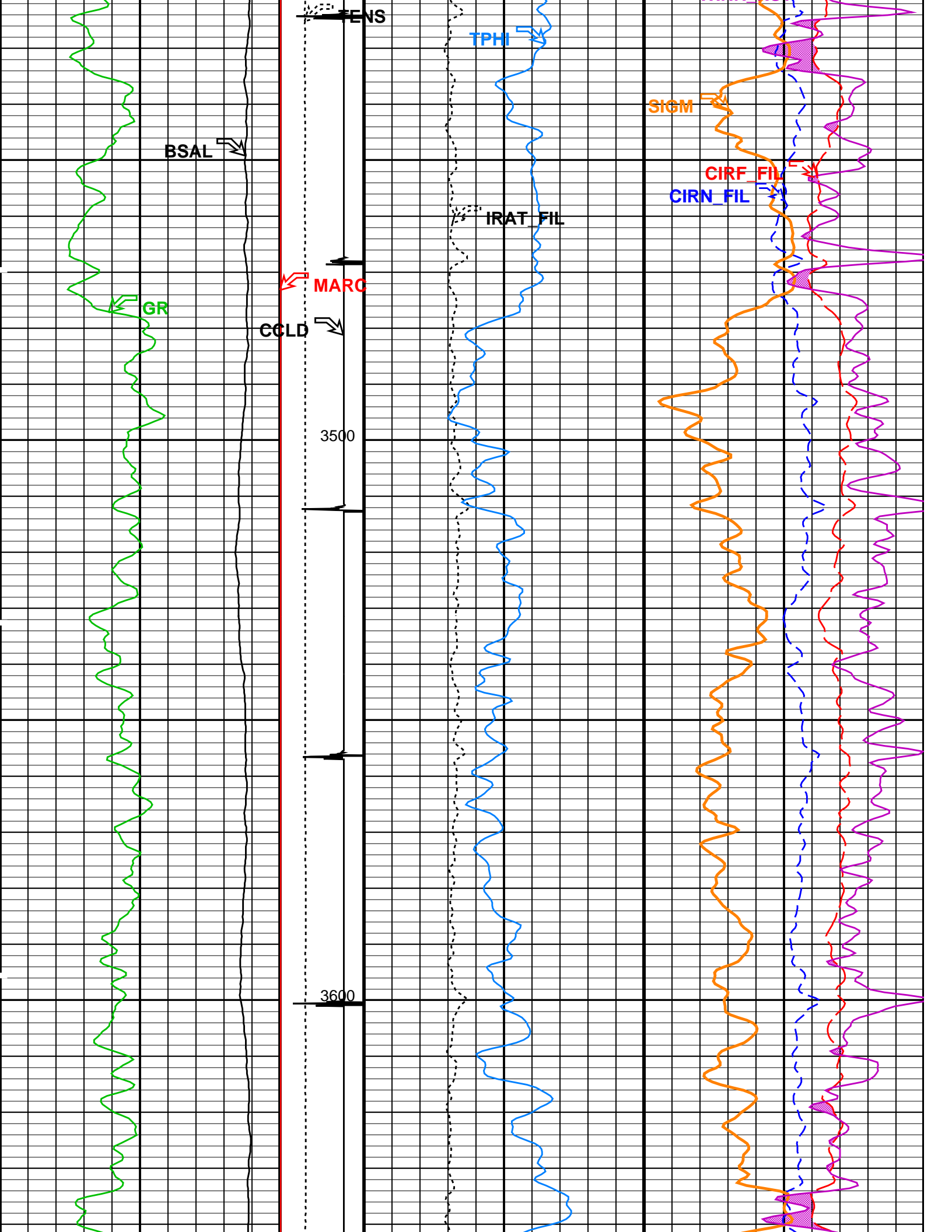


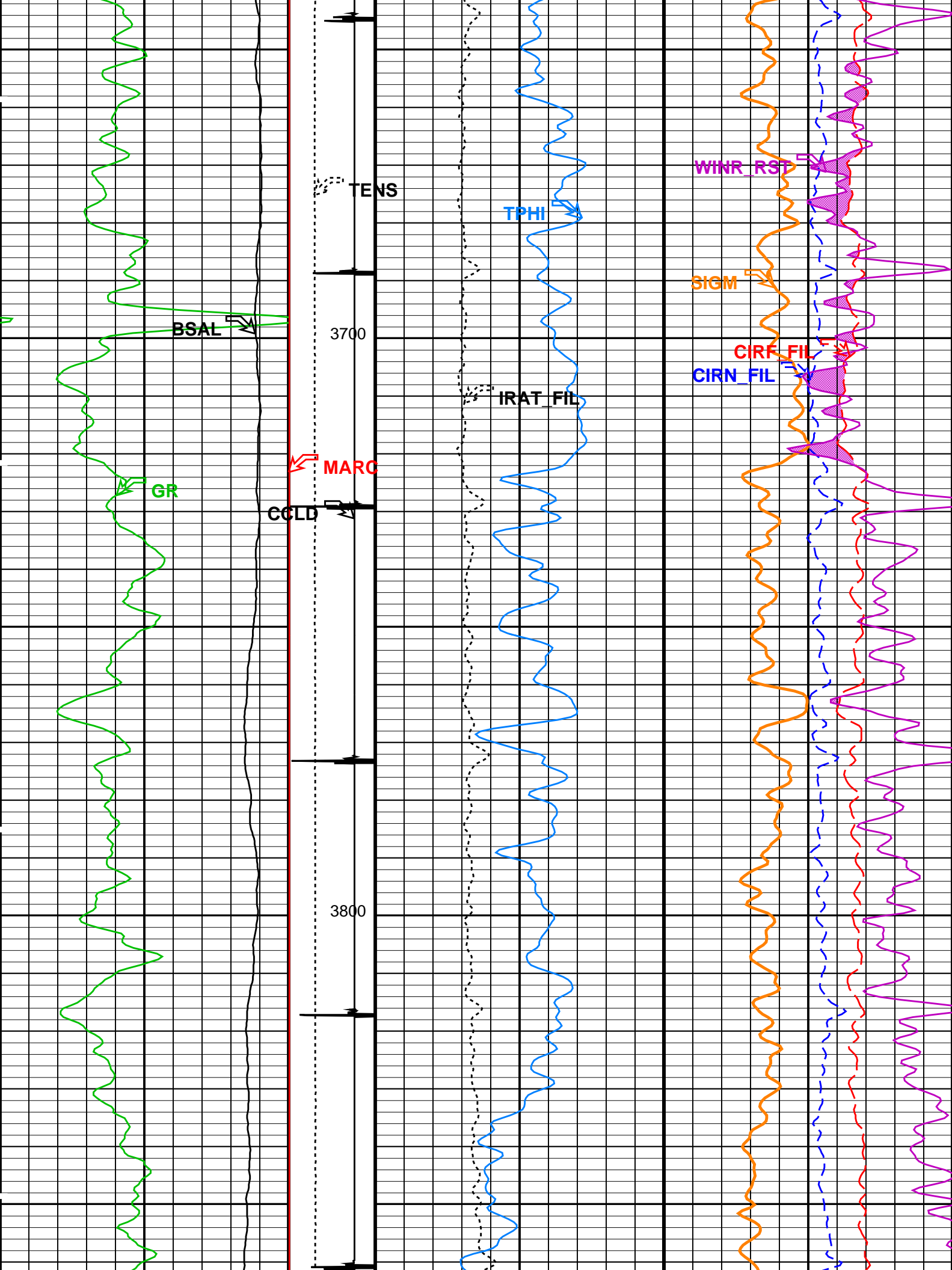


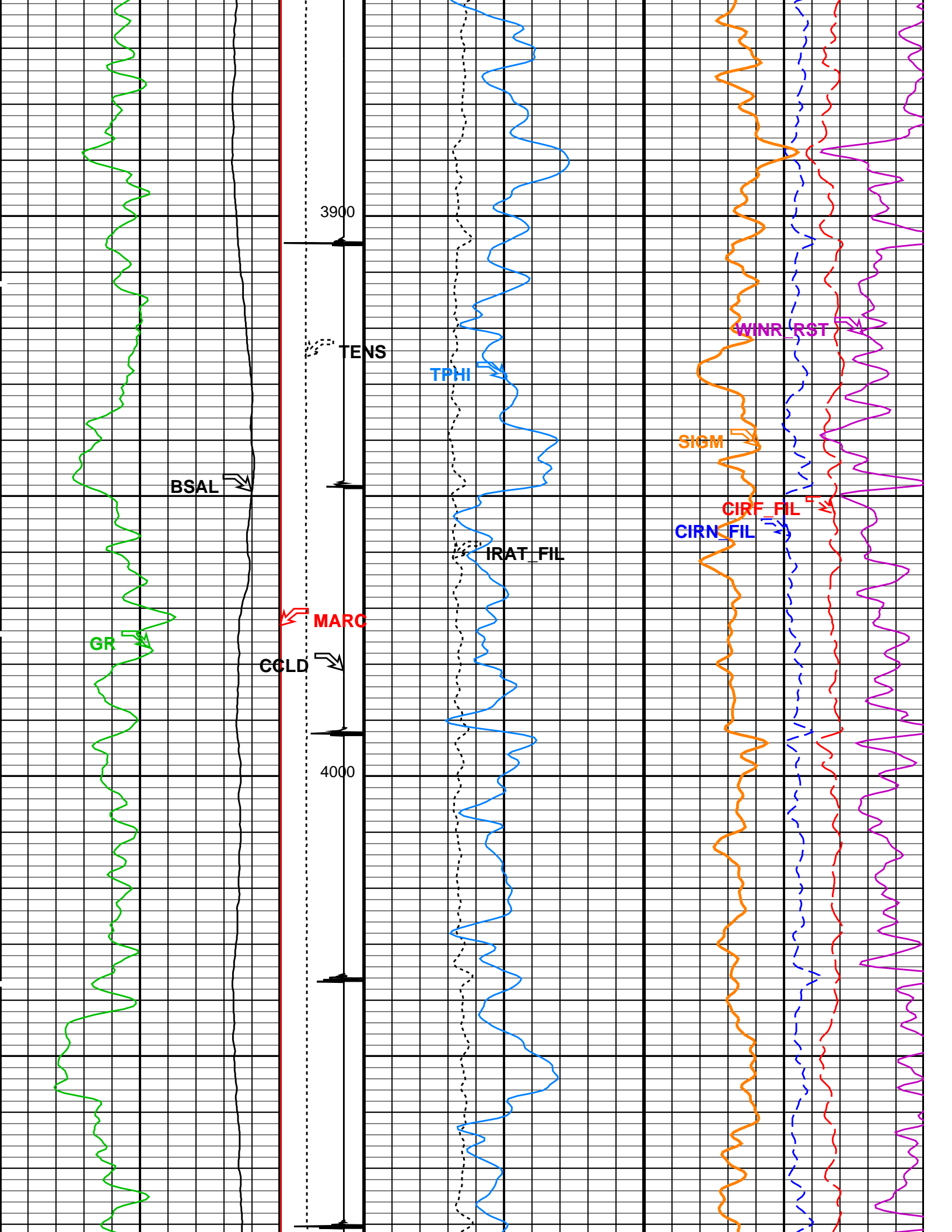


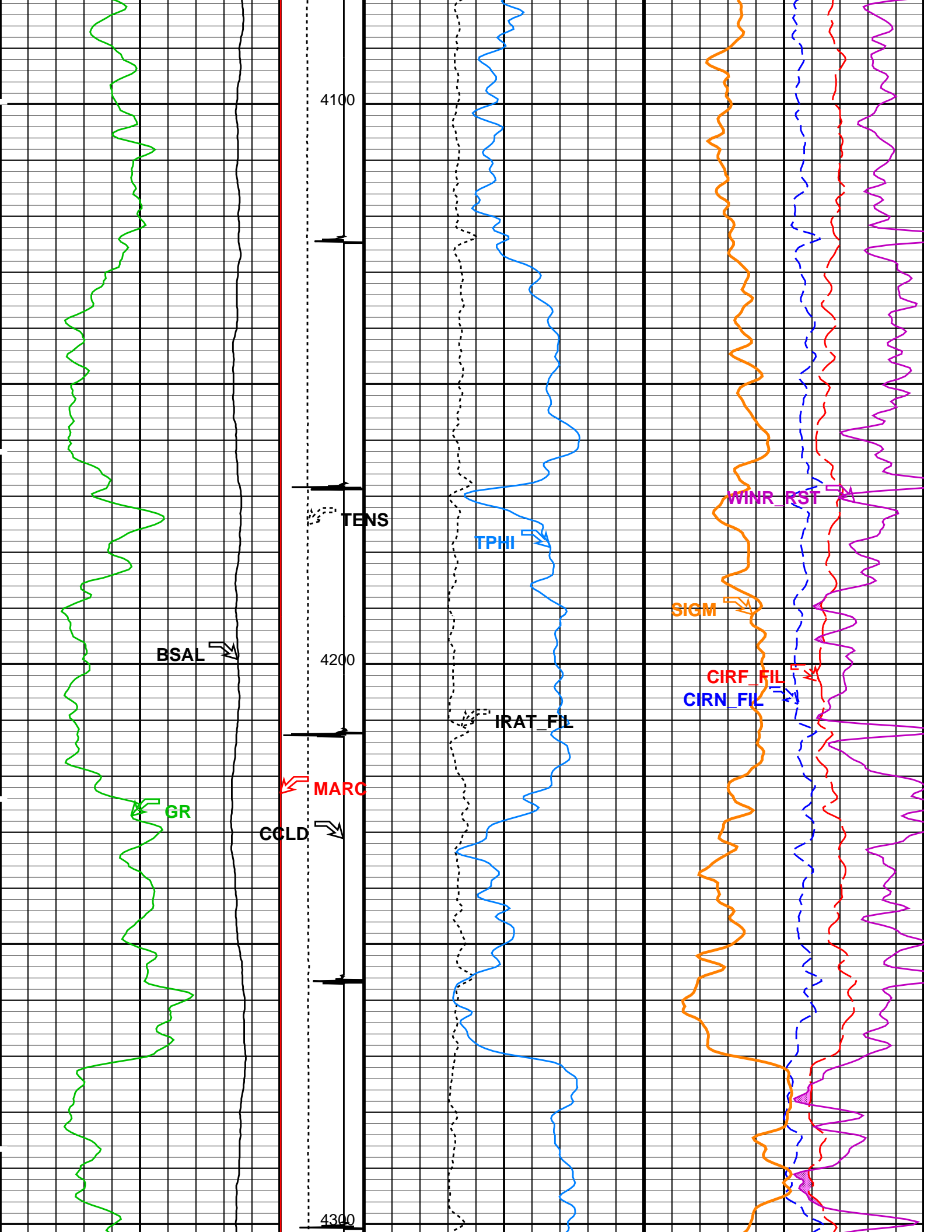


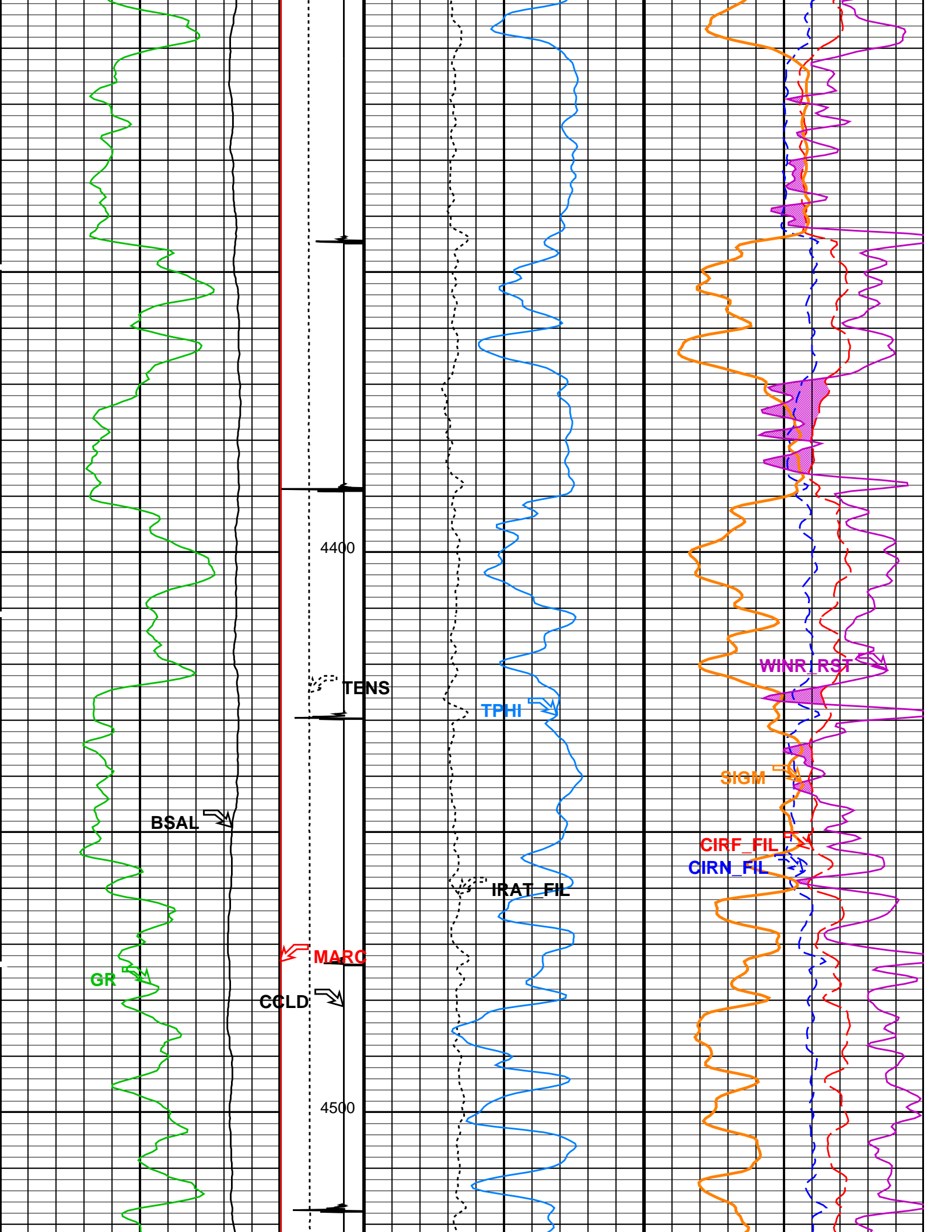


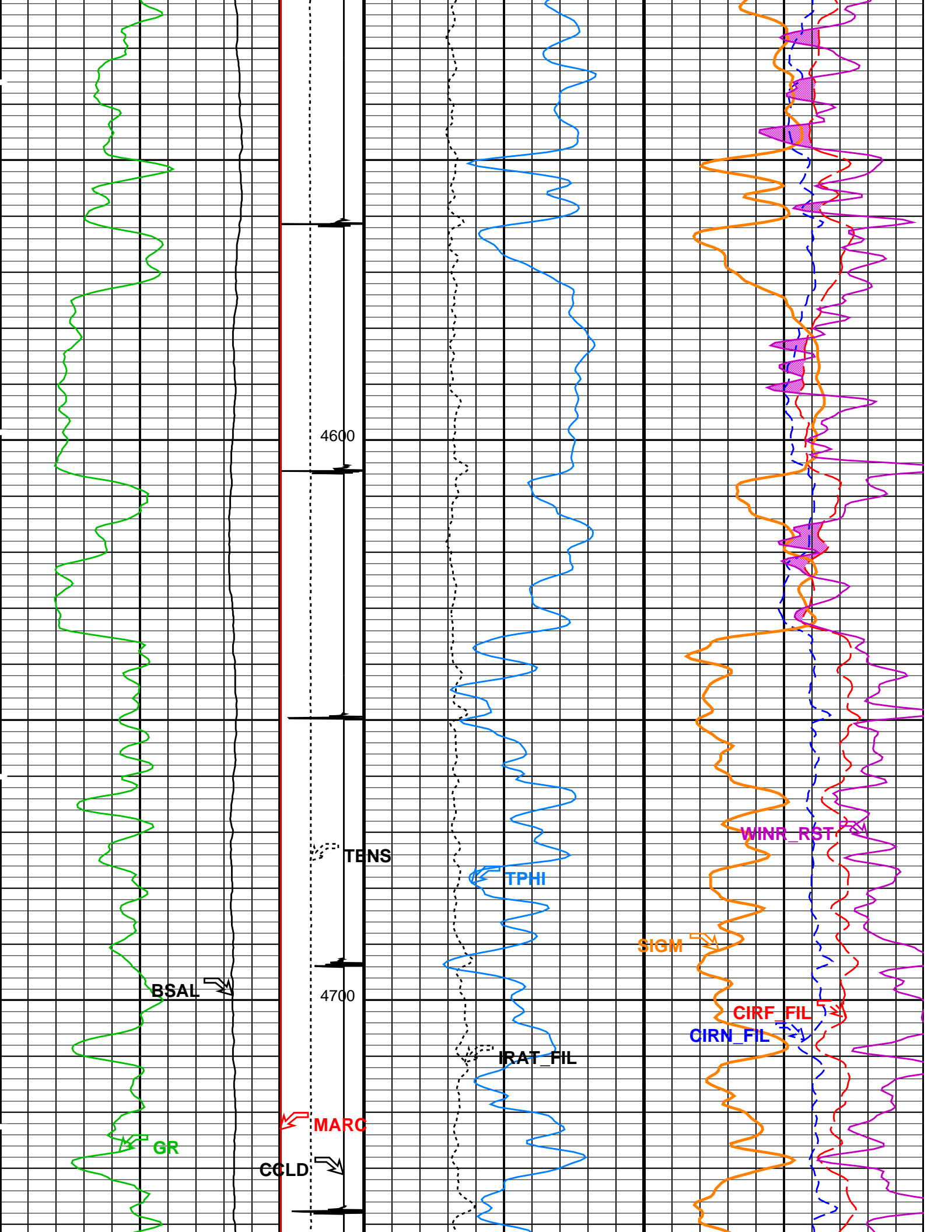


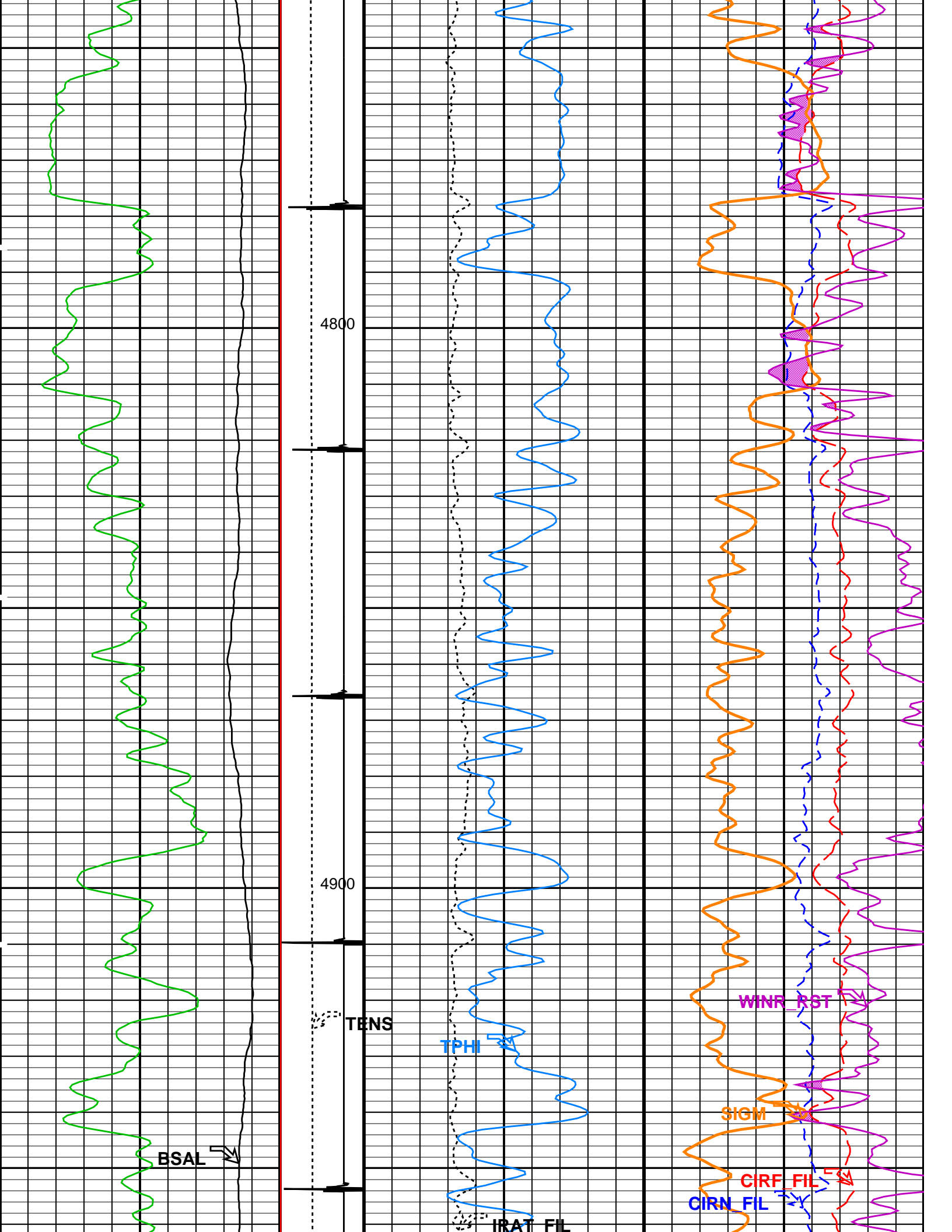


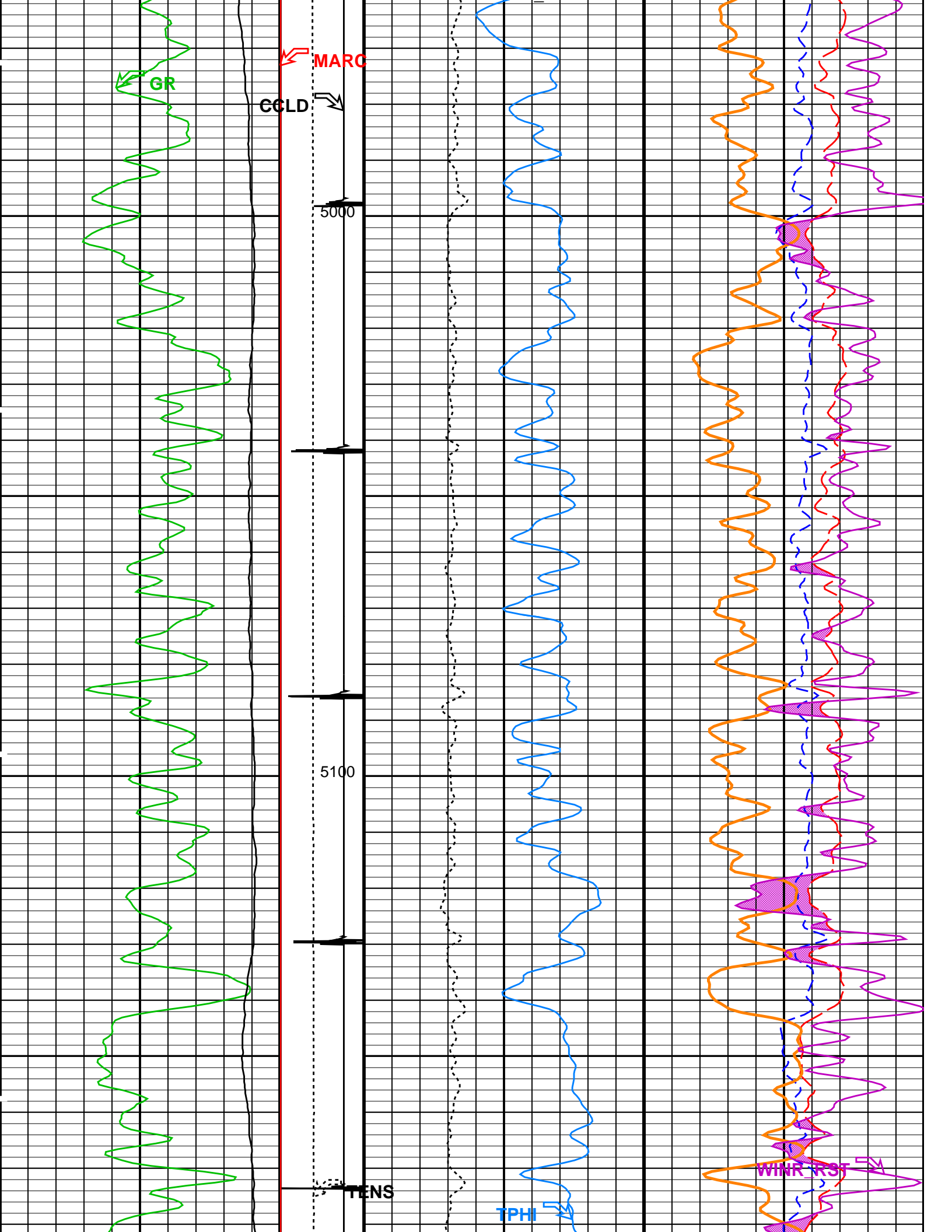


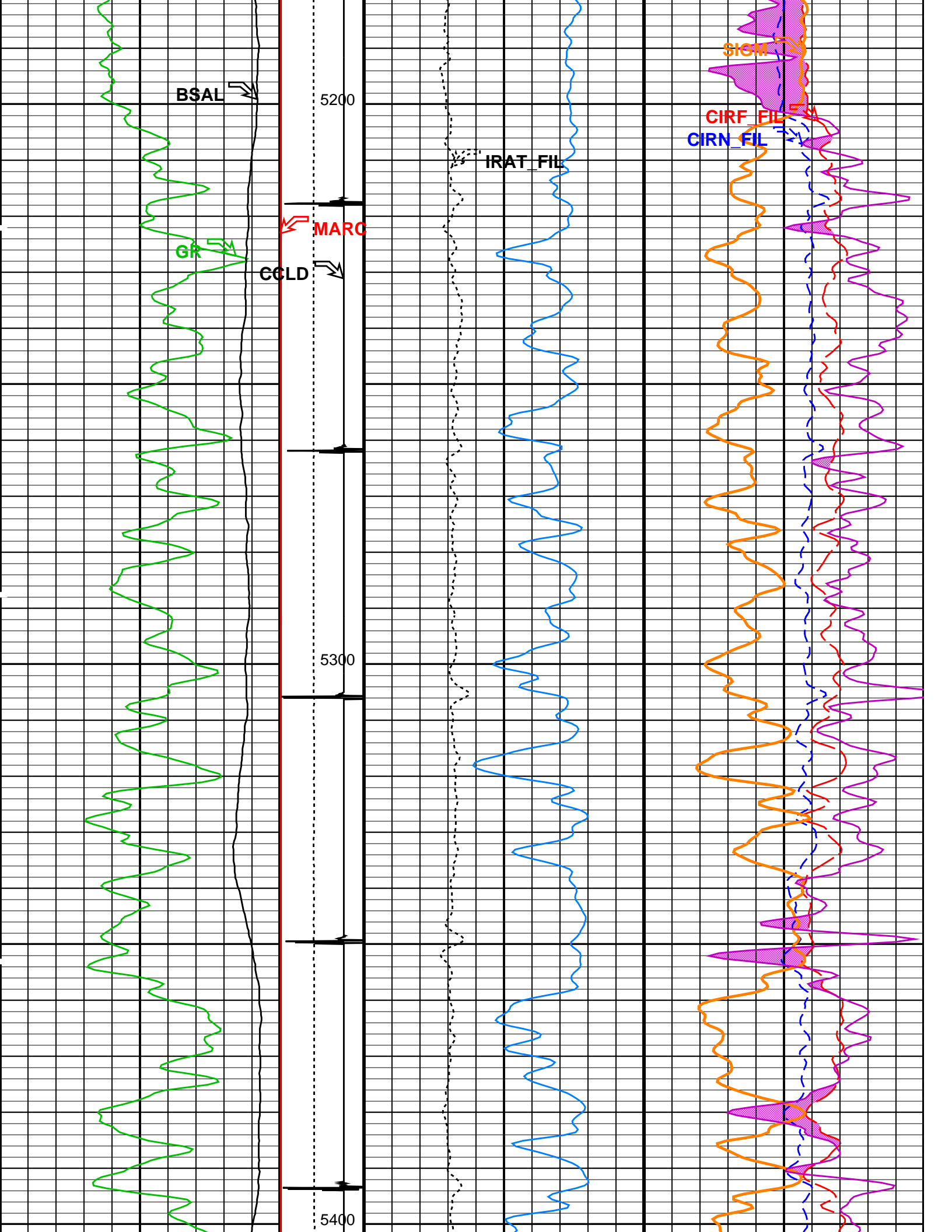


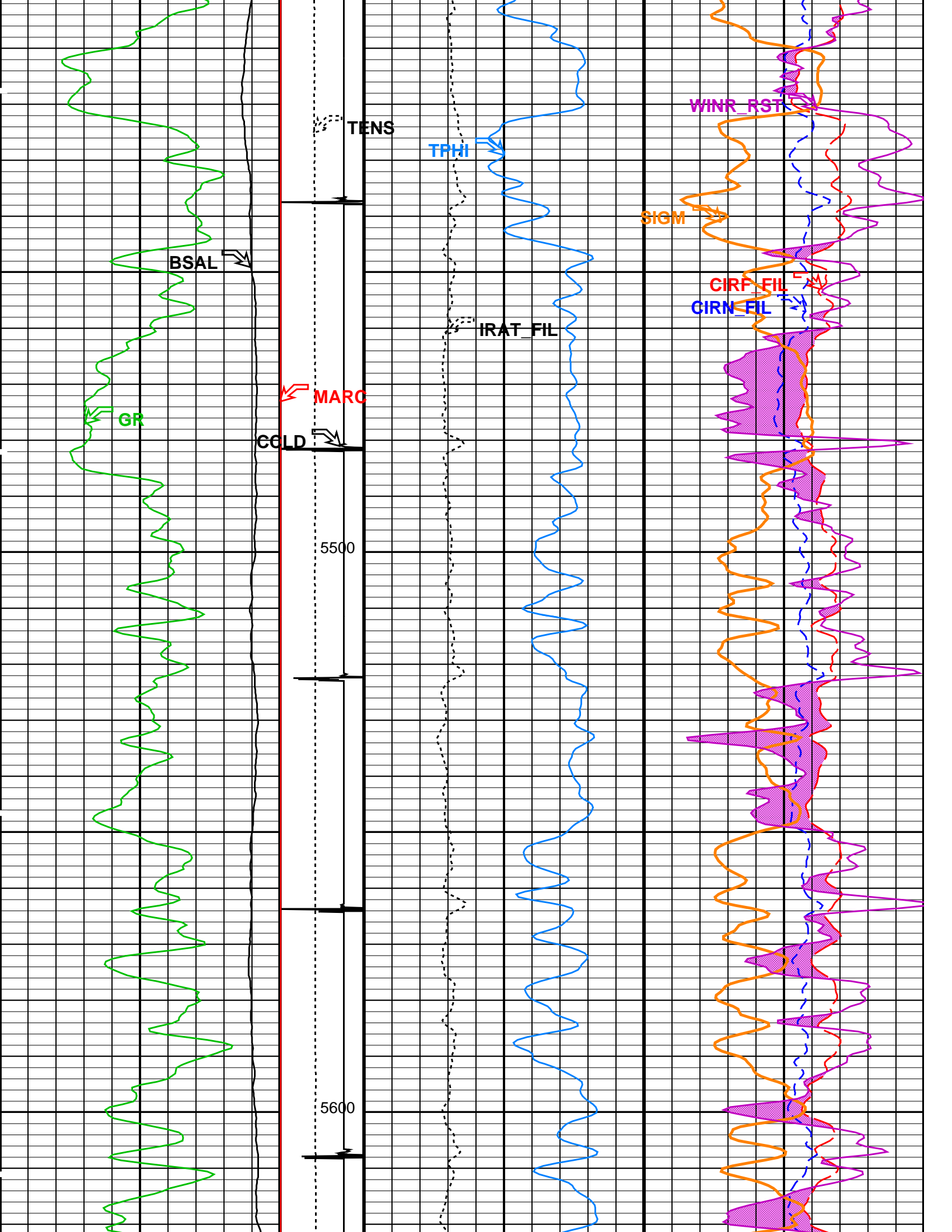


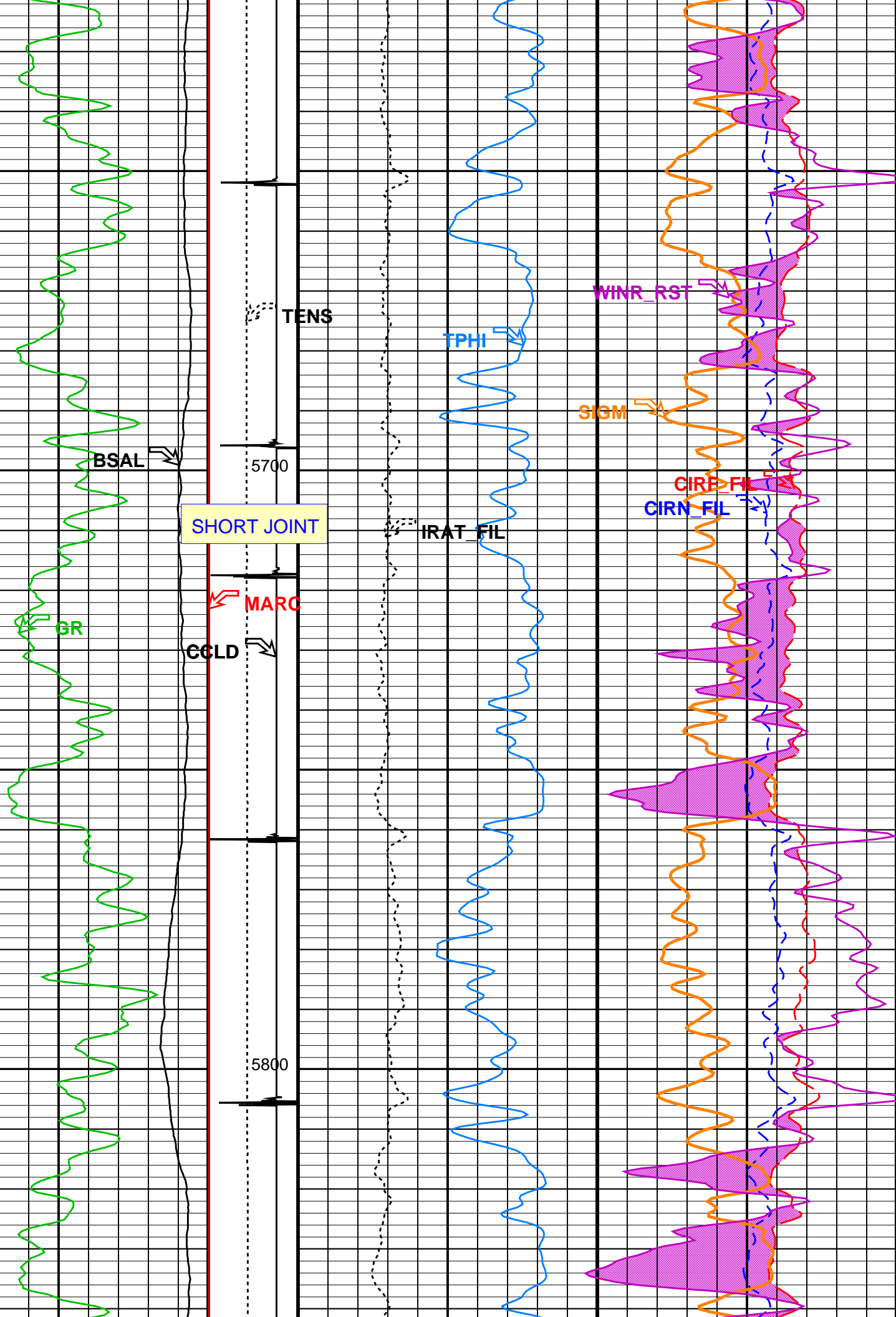


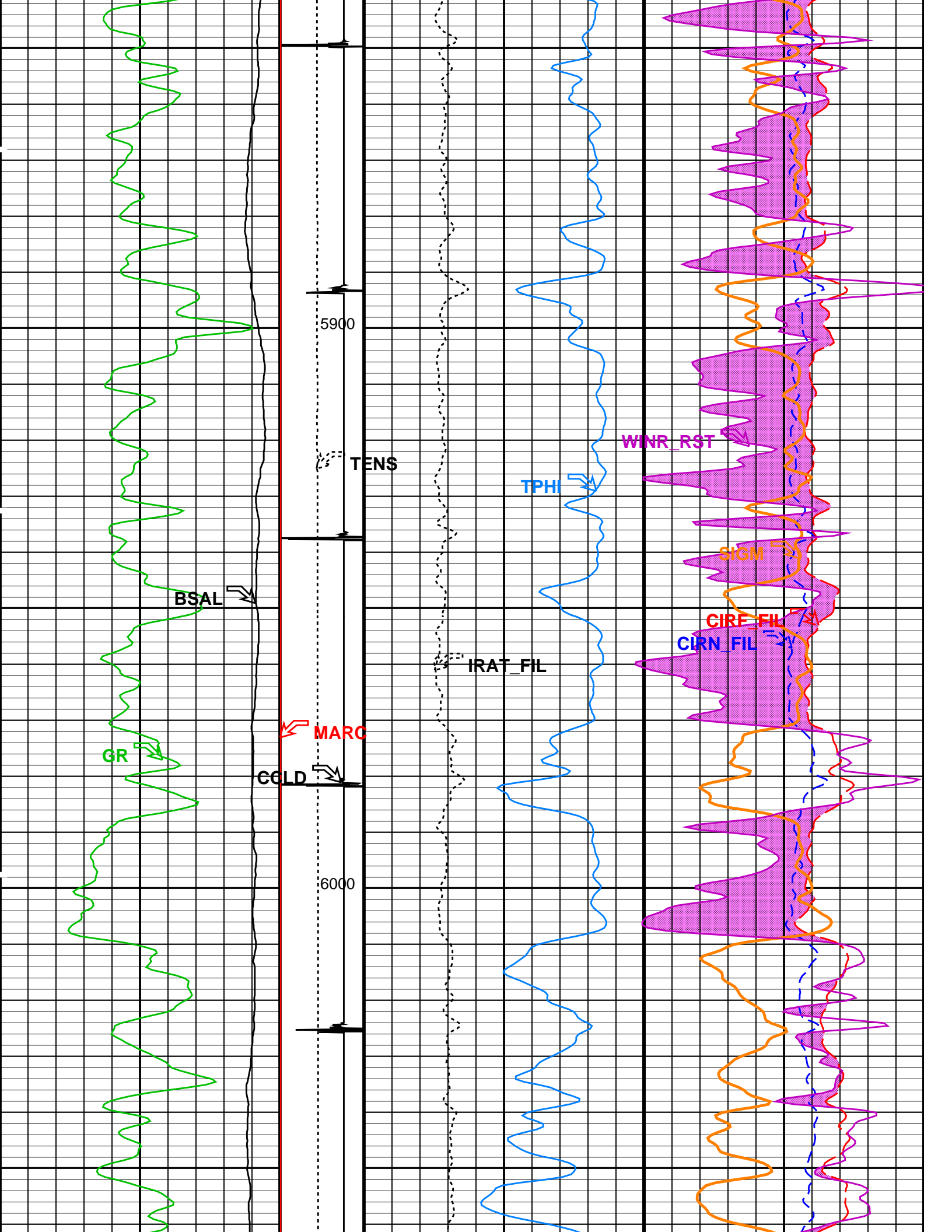


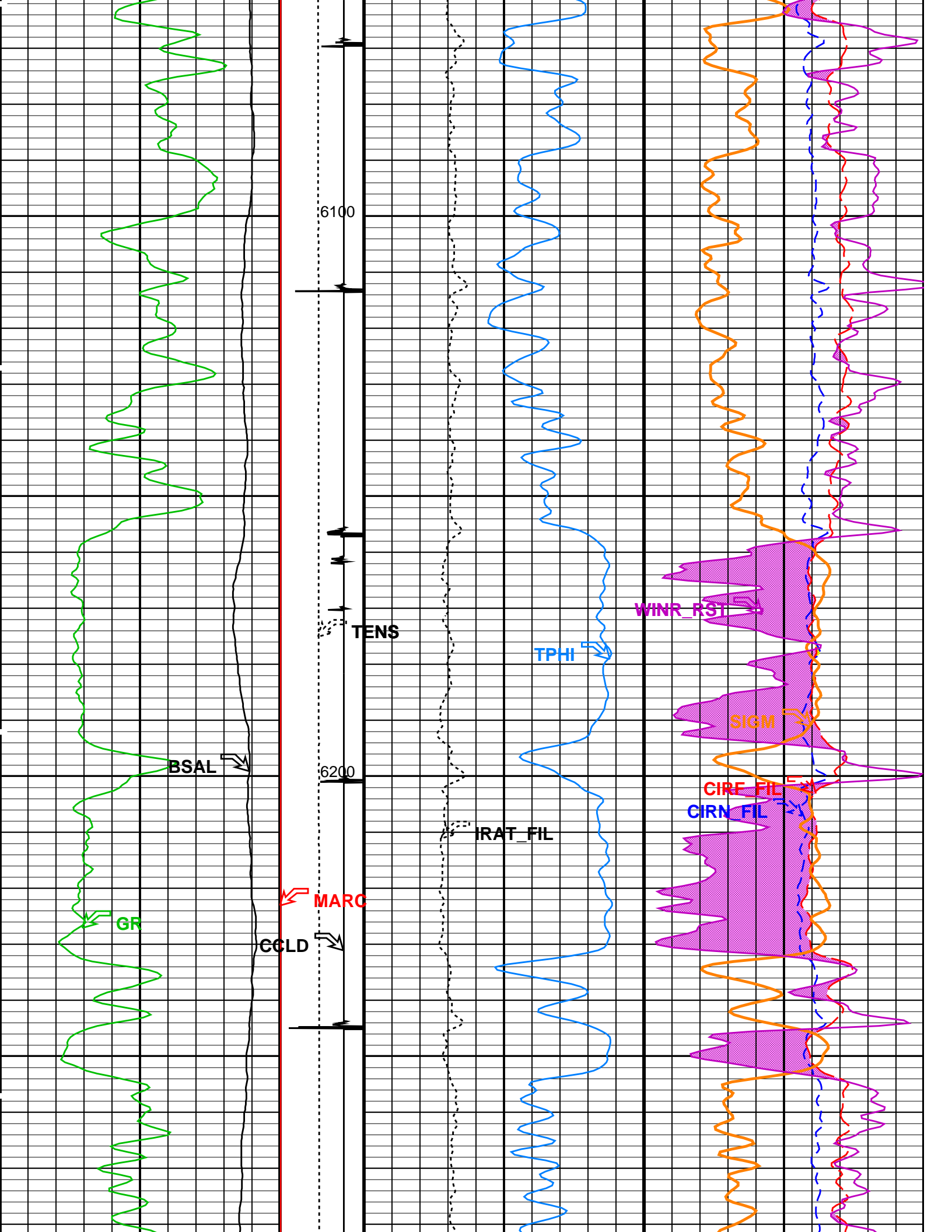


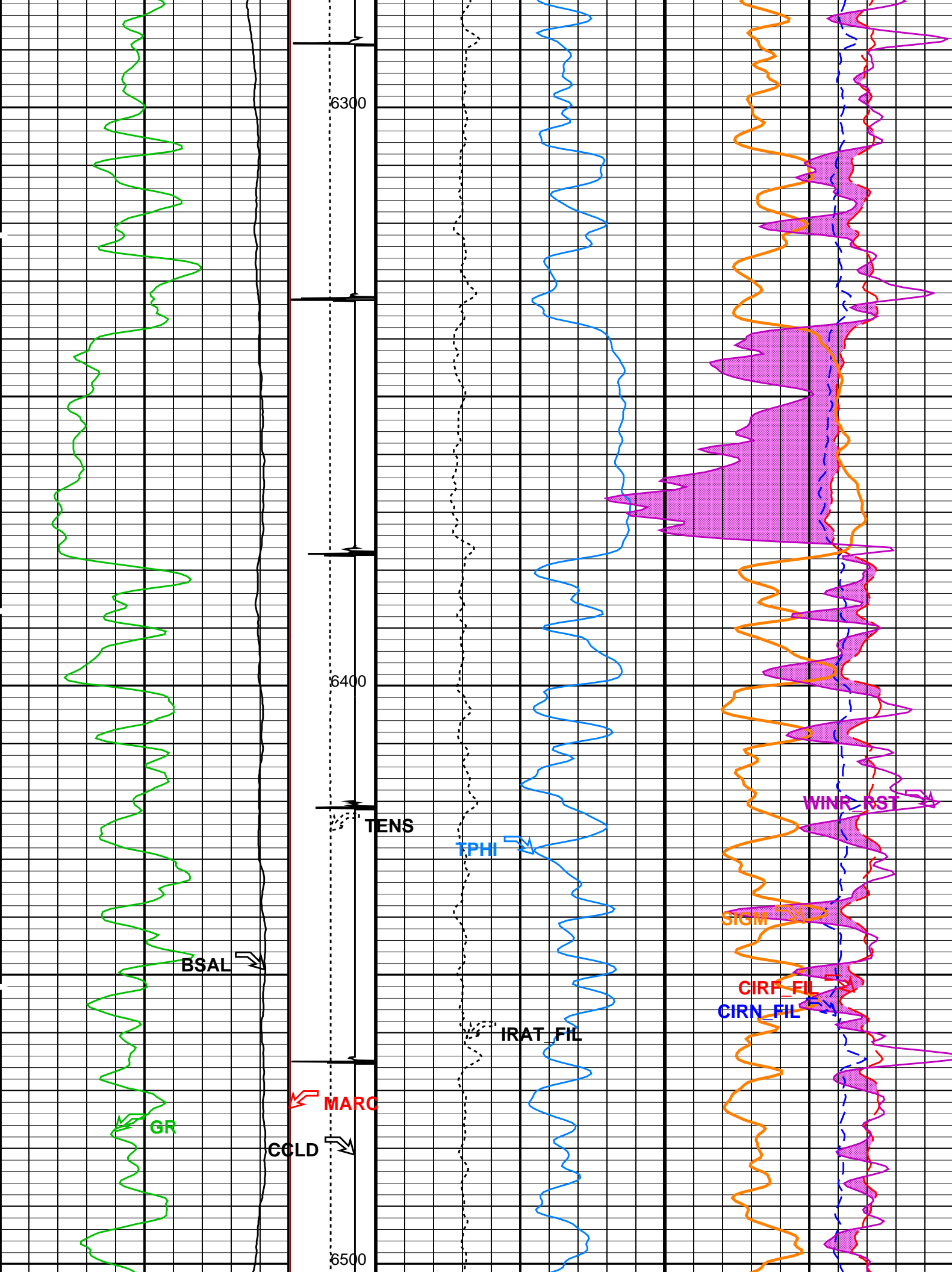


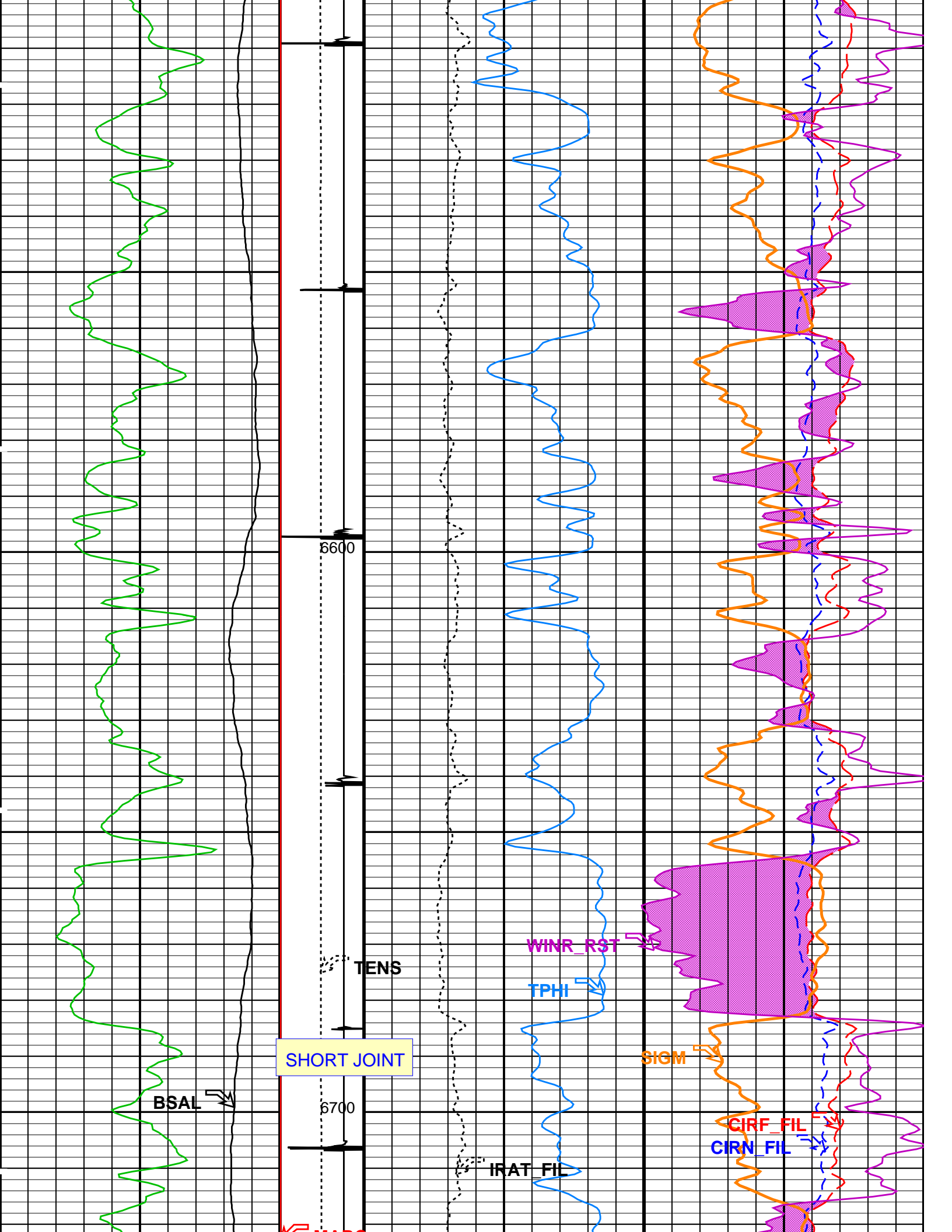


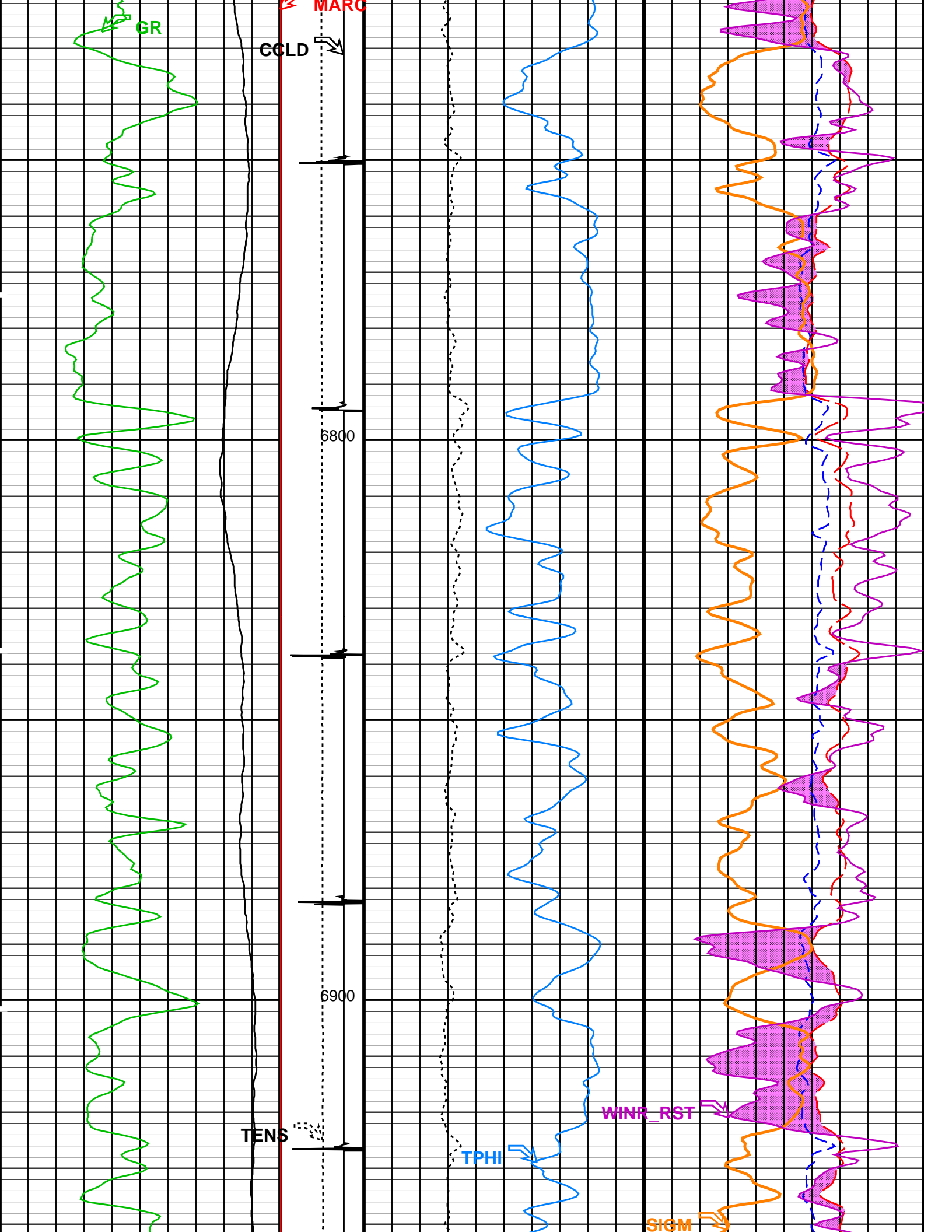


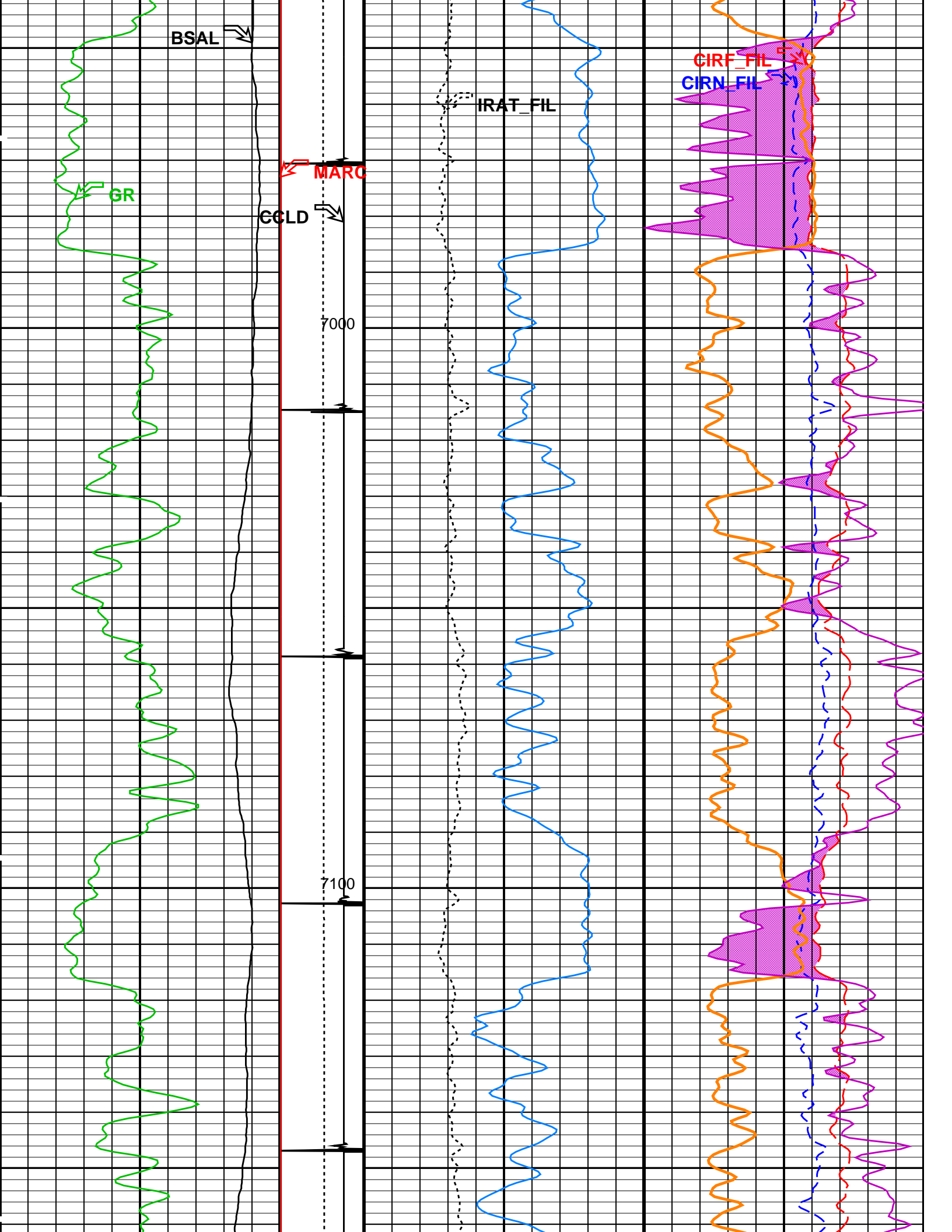


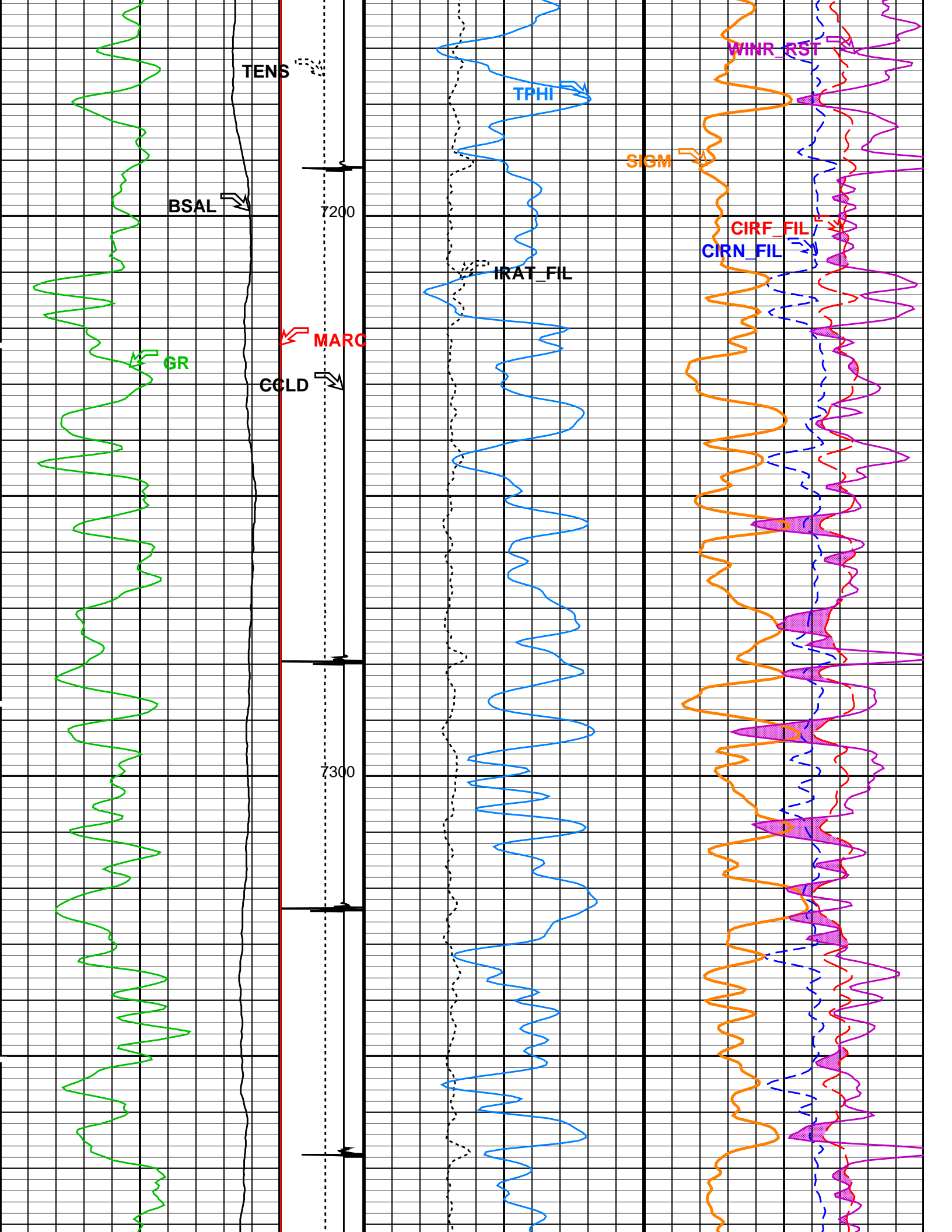


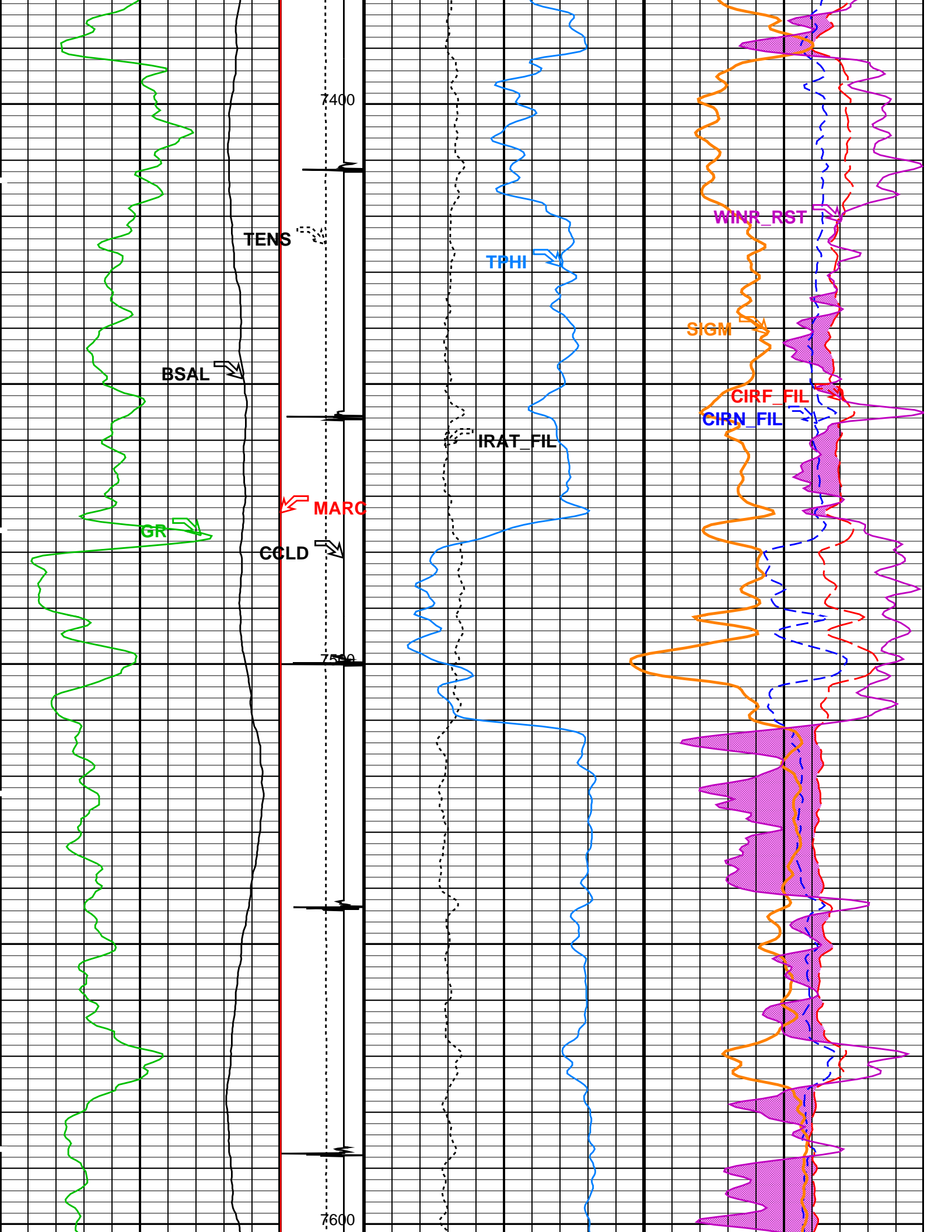


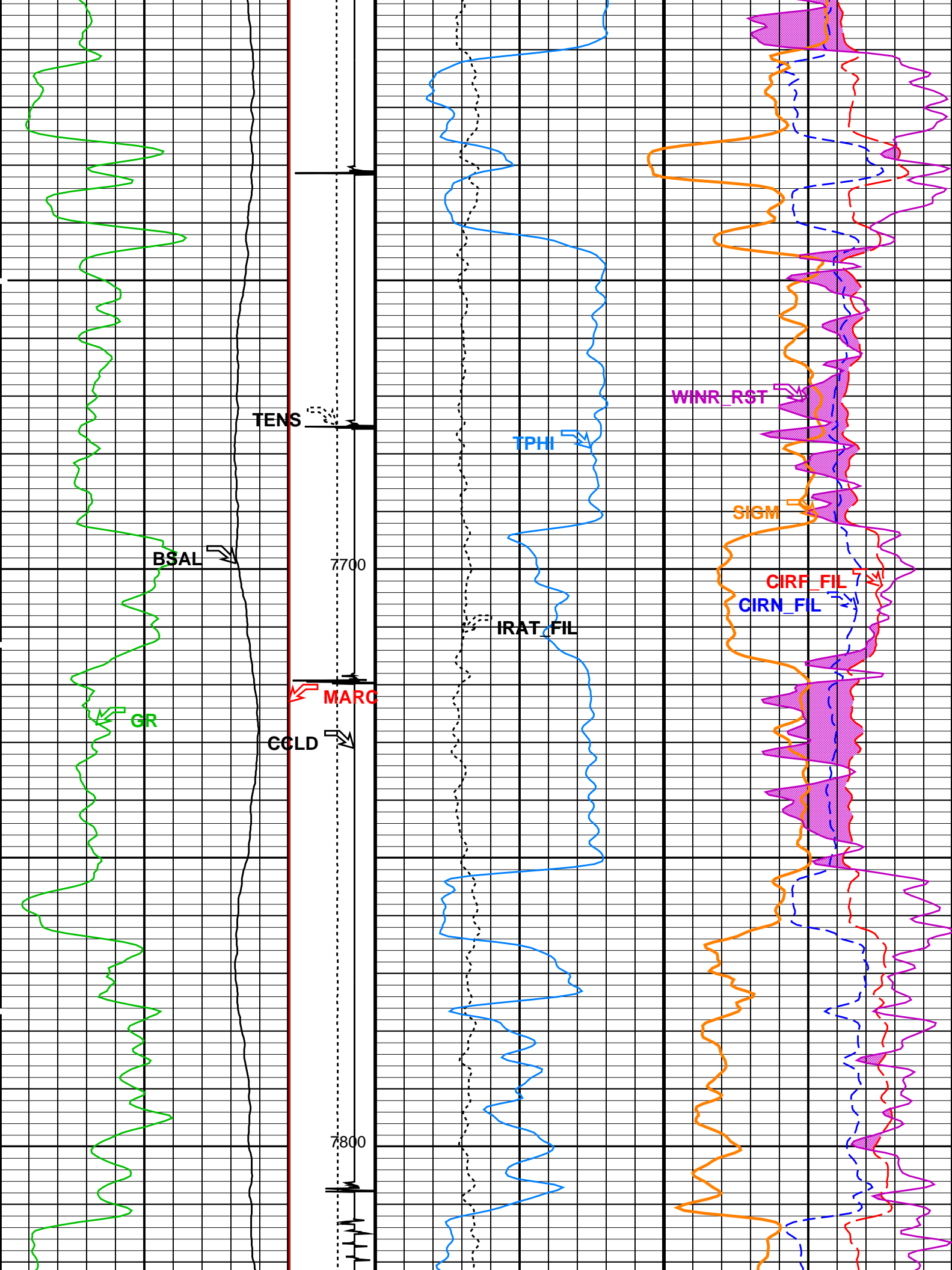


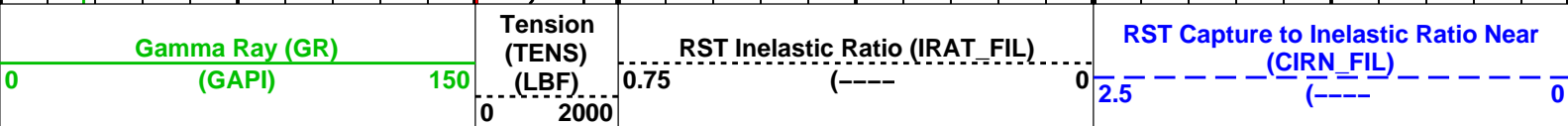
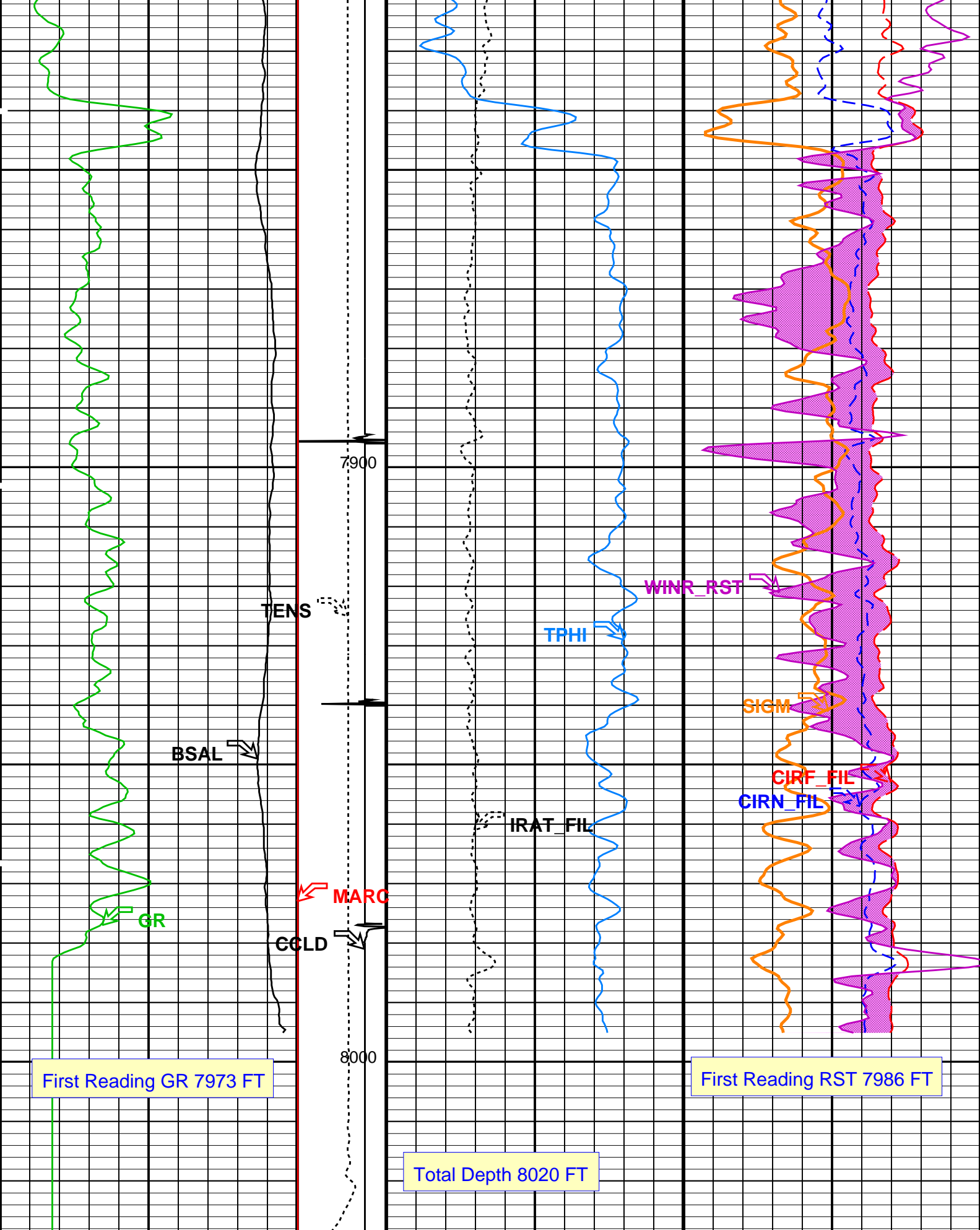












RST Borehole Salinity (BSAL)	Discriminat ed CCL (CCLD)	RST Sigma (SIGM)	
450 (PPK)	-50 (V) -1	60 (CU)	0
	Minitron Arc Detection (MARC)	RST Porosity (TPHI) (V/V)	RST Capture to Inelastic Ratio Far (CIRF_FIL)
	0 (---- 5)	0.5 0	7 (---- 0)
		RST Weighted Inelastic Ratio (WINR_RST)	
		0.4 (----	0
		WINR Gas Flag From WINR to RST_CIRF_FIL	
		Crossover in sand From RST_CIRF_FIL to RST_CIRN_FIL	

PIP SUMMARY

Time Mark Every 60 S

Parameters

DLIS Name	Description	Value	
SCMT-CB: Slim Cement Mapping Tool, 1-11/16 OD			
BILI	Bond Index Level for Zone Isolation	0.8	
BISS	Bond Index Source Selection for BIQL	BI	
CB3D	SCMT CBL 3 ft Peak Detection Mode	PEAK	
CB3G	SCMT CBL 3 ft Peak Detection T0_Delay and Noise Gate	224.559	US
CB3T	SCMT CBL 3 ft Fixed Threshold Level	20	MV
CB5D	SCMT CBL 5 ft Peak Detection Mode	PEAK	
CB5G	SCMT CBL 5 ft Peak Detection T0_Delay and Noise Gate	338.559	US
CB5T	SCMT CBL 5 ft Fixed Threshold Level	20	MV
CBLG	CBL Gate Width	45	US
CBRA	CBL LQC Reference Amplitude in Free Pipe	80	MV
CMCF	CBL Cement Type Compensation Factor	1	
CMTC	SCMT Slow Channel Multiplexer Mode	SCAN	
CMTM	SCMT Operating Mode	LOG	
CMTT	SCMT Tool position on CAN	5	
CSCS	SCMT Slow Channel Index	VCC	
CTHI	Casing Thickness	0.255617	IN
DTF	Delta-T Fluid	189	US/F
FATT	Acoustic Attenuation due to Fluid	0	DB/F
FCF	CBL Fluid Compensation Factor	0.924277	
GOBO	Good Bond	1.55185	MV
MAPD	SCMT MAP Peak Detection Mode	PEAK	
MAPG	SCMT MAP Peak Detection T0_Delay and Noise Gate	167.559	US
MAPT	SCMT MAP Fixed Threshold Level	30	MV
MATT	Maximum Attenuation	16.5449	DB/F
MCCF	MAP Cement Type Compensation Factor	1	
MCI	Minimum Cemented Interval for Isolation	1.25	FT
MMSA	MAP Minimum Sonic Amplitude	4.32284	MV
MSA	Minimum Sonic Amplitude	0.579149	MV
PEDE	Peak Detection On/Off Switch in Playback	OFF	
RBC	Relative Bearing Correction Allow/Disallow	ALLOW	
VDLG	VDL Manual Gain	5	
ZCMT	Acoustic Impedance of Cement	6.8	MRAY
RST-C: Reservoir Saturation Pro Tool C			
	Tractor Available in Tool String	NO	
AIRB	RST Air Borehole	No	
BHS	Borehole Status	CASED	
BHT	Bottom Hole Temperature (used in calculations)	212	DEGF
BSALOPT	RST Borehole Salinity Option	Unknown	
BSFL	RST Borehole Salinity Filter Length	51	
CSID	Casing Size I.D.	4	IN
DFPC	RST Depth Filter Processing Constant	One	
DFPC_TDTL	RST Depth Filter Processing Constant (TDT-like)	Two	
GCSE	Generalized Caliper Selection	BS	
GDEV	Average Angular Deviation of Borehole from Normal	0	DEG
GGRD	Geothermal Gradient	0.01	DF/F
GRSE	Generalized Mud Resistivity Selection	CHART_GEN_9	
GTSE	Generalized Temperature Selection	LINEAR_ESTIMATE	
ISSBAR	Barite Mud Switch	NOBARITE	
MATR	Rock Matrix for Neutron Porosity Corrections	SANDSTONE	
NORM IRAT RST	RST Normalized Inelastic Ratio	0.48	

NORM_SIGM_RST	RST Normalized Sigma	30	CU
PTIER	RST Tiered Presentation Selection	0_Customer	
PVL_PSNT_PRST	PVL Peak Signal/Noise Threshold	3	
RGAI	Near/Far Gain Calibration Ratio	1	
SHT	Surface Hole Temperature	68	DEGF
TIER_IC	RST IC Acquisition Mode	0_CO_Yield_and_Spectrolith	
TIER_SIGM	RST Sigma Acquisition Mode	0_RST_Sigma	
WOFSL_PRST	RST WFL-Off Subcycle Length	0	
WONSL_PRST	RST WFL-On Subcycle Length	0	
WSCOM_PRST	RST Station Log Comment		
PSPT: Production Services Logging Platform			
BHS	Borehole Status	CASED	
BHT	Bottom Hole Temperature (used in calculations)	212	DEGF
CSID	Casing Size I.D.	4	IN
GCSE	Generalized Caliper Selection	BS	
GDEV	Average Angular Deviation of Borehole from Normal	0	DEG
GGRD	Geothermal Gradient	0.01	DF/F
GRSE	Generalized Mud Resistivity Selection	CHART_GEN 9	
GTSE	Generalized Temperature Selection	LINEAR_ESTIMATE	
ISSBAR	Barite Mud Switch	NOBARITE	
MATR	Rock Matrix for Neutron Porosity Corrections	SANDSTONE	
PBPO	PBMS Tool position on CAN	2	
PCCG	PBMS CCL Gain	DB0	
PSTP	PSTC Tool Position on CAN Bus	1	
SHT	Surface Hole Temperature	68	DEGF
System and Miscellaneous			
ALTDPCCHAN	Name of alternate depth channel	SpeedCorrectedDepth	
BS	Bit Size	7.875	IN
BSAL	Borehole Salinity	-50000.00	PPM
CSIZ	Current Casing Size	4.500	IN
CWEI	Casing Weight	11.60	LB/F
DFD	Drilling Fluid Density	8.40	LB/G
DO	Depth Offset for Playback	5.0	FT
FLEV	Fluid Level	60.00	FT
MST	Mud Sample Temperature	-50000.00	DEGF
PBVSADP	Use alternate depth channel for playback	NO	
PP	Playback Processing	RECOMPUTE	
RMFS	Resistivity of Mud Filtrate Sample	-50000.0000	OHMM
RW	Resistivity of Connate Water	1.0000	OHMM
TD	Total Depth	8020	FT
TDD	Total Depth - Driller	8100.00	FT
TDL	Total Depth - Logger	8020.00	FT
TWS	Temperature of Connate Water Sample	100.00	DEGF

Format: RST_SIGMA_S5 Vertical Scale: 5" per 100' Graphics File Created: 28-Apr-2013 09:04

OP System Version: 19C0-187

SCMT-CB	SRPC-5214-H2-2012-OP1!	RST-C	SRPC-5214-H2-2012-OP1!
PSPT	SRPC-5214-H2-2012-OP1!		

Input DLIS Files

DEFAULT	SCMT_RST_PSP_060LUP	FN:58	PRODUCER	28-Apr-2013 06:53	8023.5 FT	4.0 FT
---------	---------------------	-------	----------	-------------------	-----------	--------

Output DLIS Files

DEFAULT	SCMT_RST_PSP_063PUP	FN:61	PRODUCER	28-Apr-2013 09:03		
---------	---------------------	-------	----------	-------------------	--	--

Schlumberger

REPEAT ANALYSIS RST SIGMA

MAXIS Field Log

Input DLIS Files

DEFAULT	SCMT_RST_PSP_058LUP	FN:56	PRODUCER	28-Apr-2013 06:39	5932.0 FT	5568.0 FT
DEFAULT	SCMT_RST_PSP_063PUP	FN:61	PRODUCER	28-Apr-2013 09:03	8028.5 FT	-35.5 FT

OP System Version: 19C0-187

SCMT-CB
PSPT

SRPC-5214-H2-2012-OP1!
SRPC-5214-H2-2012-OP1!

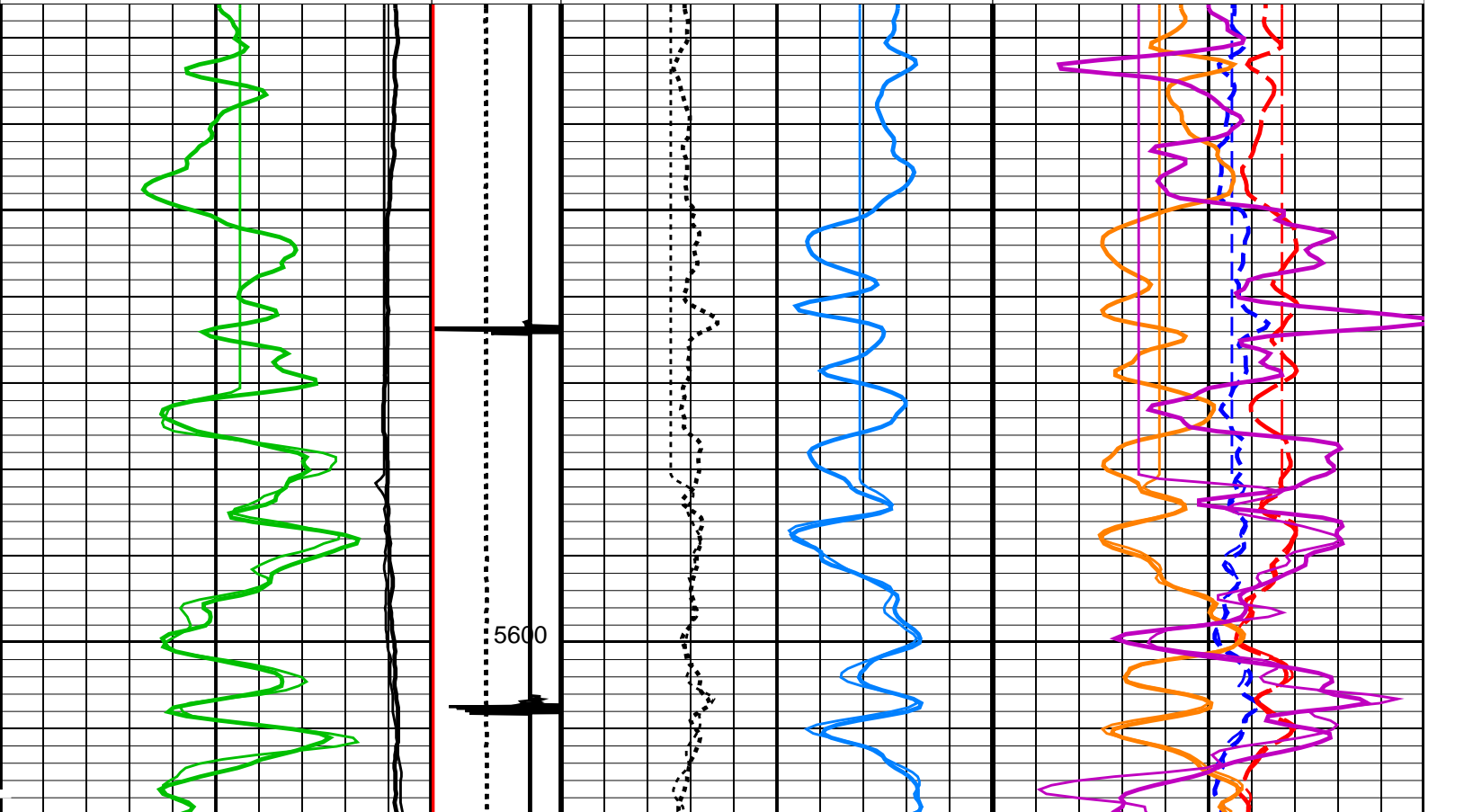
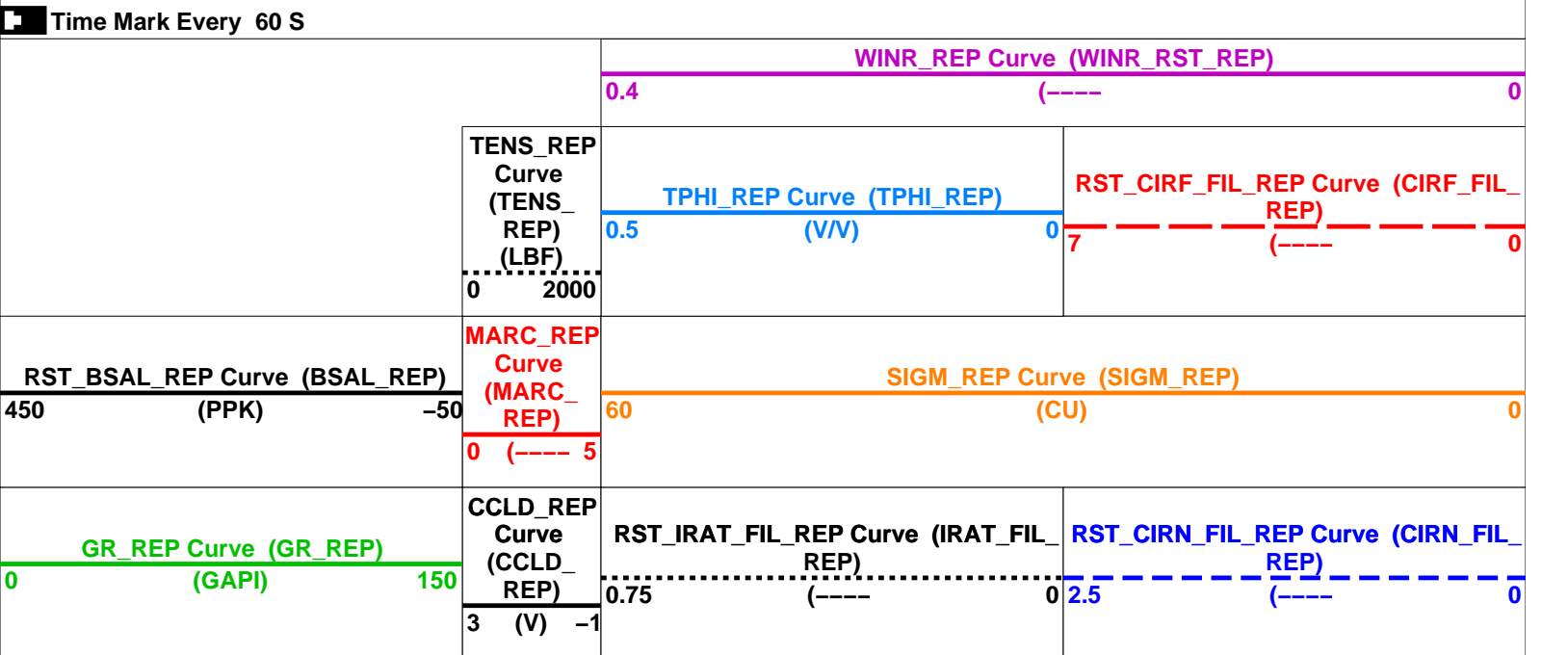
RST-C

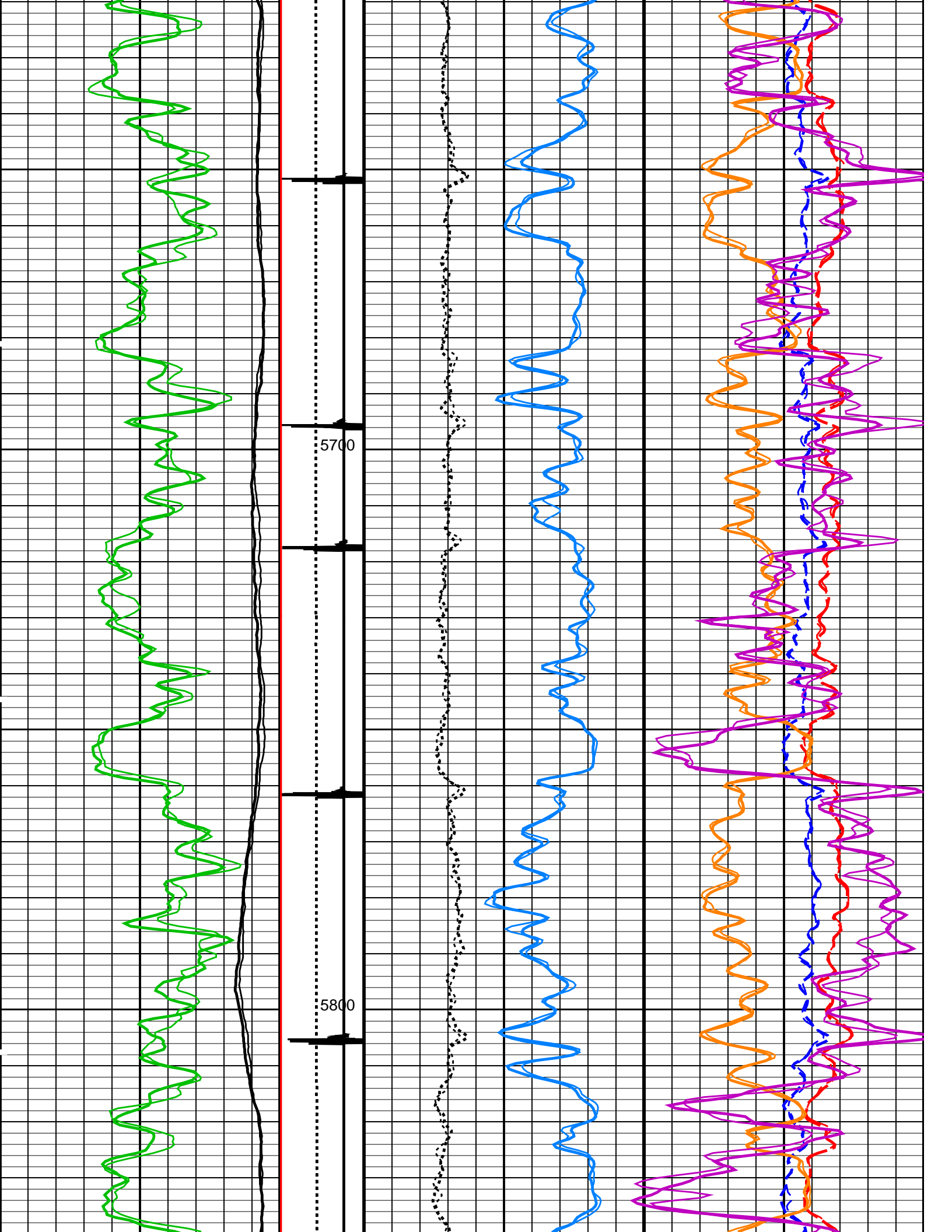
SRPC-5214-H2-2012-OP1!

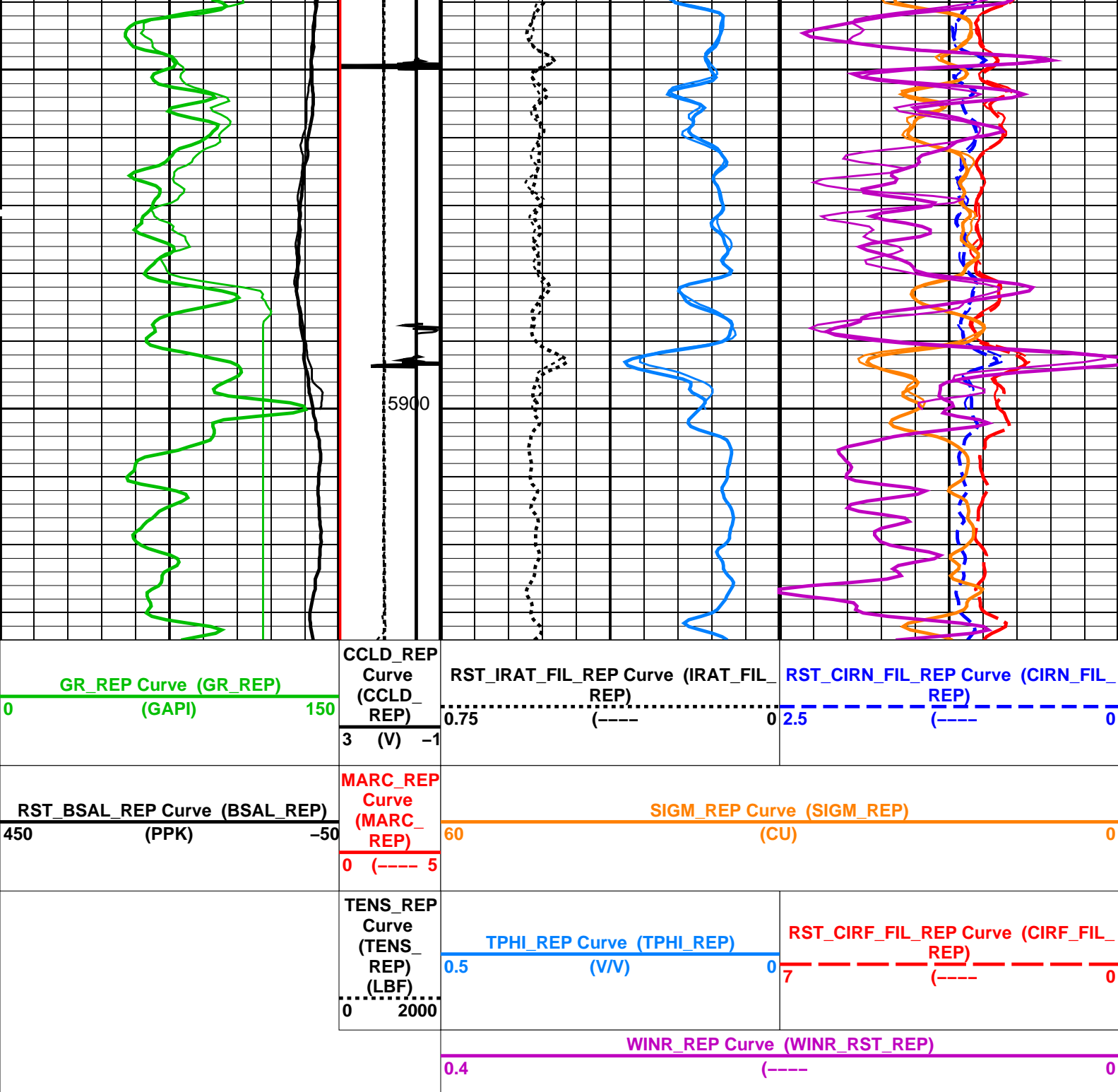
Changed Parameter Summary

DLIS Name	New Value	Previous Value	Depth & Time
BS	7.875 IN	8.750 IN	5934.0 09:10:28

PIP SUMMARY







Parameters

DLIS Name	Description	Value	
SCMT-CB: Slim Cement Mapping Tool, 1-11/16 OD			
BILI	Bond Index Level for Zone Isolation	0.8	
BISS	Bond Index Source Selection for BIQL	BI	
CB3D	SCMT CBL 3 ft Peak Detection Mode	PEAK	
CB3G	SCMT CBL 3 ft Peak Detection T0_Delay and Noise Gate	224.559	US
CB3T	SCMT CBL 3 ft Fixed Threshold Level	20	MV
CB5D	SCMT CBL 5 ft Peak Detection Mode	PEAK	
CB5G	SCMT CBL 5 ft Peak Detection T0_Delay and Noise Gate	338.559	US
CB5T	SCMT CBL 5 ft Fixed Threshold Level	20	MV
CBLG	CBL Gate Width	45	US
CBRA	CBL LQC Reference Amplitude in Free Pipe	80	MV
CMCF	CBL Cement Type Compensation Factor	1	
CMTC	SCMT Slow Channel Multiplexer Mode	SCAN	
CMTM	SCMT Operating Mode	LOG	

CMTPT	SCMT Tool position on CAN	20	
CSCS	SCMT Slow Channel Index	VCC	
CTHI	Casing Thickness	0.255617	IN
DTF	Delta-T Fluid	189	US/F
FATT	Acoustic Attenuation due to Fluid	0	DB/F
FCF	CBL Fluid Compensation Factor	0.924277	
GOBO	Good Bond	1.55185	MV
MAPD	SCMT MAP Peak Detection Mode	PEAK	
MAPG	SCMT MAP Peak Detection T0_Delay and Noise Gate	167.559	US
MAPT	SCMT MAP Fixed Threshold Level	30	MV
MATT	Maximum Attenuation	16.5449	DB/F
MCCF	MAP Cement Type Compensation Factor	1	
MCI	Minimum Cemented Interval for Isolation	1.25	FT
MMSA	MAP Minimum Sonic Amplitude	4.32284	MV
MSA	Minimum Sonic Amplitude	0.579149	MV
PEDE	Peak Detection On/Off Switch in Playback	OFF	
RBC	Relative Bearing Correction Allow/Disallow	ALLOW	
VDLG	VDL Manual Gain	5	
ZCMT	Acoustic Impedance of Cement	6.8	MRAY
RST-C: Reservoir Saturation Pro Tool C			
	Tractor Available in Tool String	NO	
AIRB	RST Air Borehole	No	
BHS	Borehole Status	CASED	
BHT	Bottom Hole Temperature (used in calculations)	212	DEGF
BSALOPT	RST Borehole Salinity Option	Unknown	
BSFL	RST Borehole Salinity Filter Length	51	
CSID	Casing Size I.D.	4	IN
DFPC	RST Depth Filter Processing Constant	One	
DFPC_TDTL	RST Depth Filter Processing Constant (TDT-like)	Two	
GCSE	Generalized Caliper Selection	BS	
GDEV	Average Angular Deviation of Borehole from Normal	0	DEG
GGRD	Geothermal Gradient	0.01	DF/F
GRSE	Generalized Mud Resistivity Selection	CHART_GEN_9	
GTSE	Generalized Temperature Selection	LINEAR_ESTIMATE	
ISSBAR	Barite Mud Switch	NOBARITE	
MATR	Rock Matrix for Neutron Porosity Corrections	SANDSTONE	
NORM_IRAT_RST	RST Normalized Inelastic Ratio	0.48	
NORM_SIGM_RST	RST Normalized Sigma	30	CU
PTIER	RST Tiered Presentation Selection	0_Customer	
PVL_PSNT_PRST	PVL Peak Signal/Noise Threshold	3	
RGAI	Near/Far Gain Calibration Ratio	1	
SHT	Surface Hole Temperature	68	DEGF
TIER_IC	RST IC Acquisition Mode	0_CO_Yield_and_Spectrolith	
TIER_SIGM	RST Sigma Acquisition Mode	0_RST_Sigma	
WOFSL_PRST	RST WFL-Off Subcycle Length	0	
WONSL_PRST	RST WFL-On Subcycle Length	0	
WSCOM_PRST	RST Station Log Comment		
PSPT: Production Services Logging Platform			
BHS	Borehole Status	CASED	
BHT	Bottom Hole Temperature (used in calculations)	212	DEGF
CSID	Casing Size I.D.	4	IN
GCSE	Generalized Caliper Selection	BS	
GDEV	Average Angular Deviation of Borehole from Normal	0	DEG
GGRD	Geothermal Gradient	0.01	DF/F
GRSE	Generalized Mud Resistivity Selection	CHART_GEN_9	
GTSE	Generalized Temperature Selection	LINEAR_ESTIMATE	
ISSBAR	Barite Mud Switch	NOBARITE	
MATR	Rock Matrix for Neutron Porosity Corrections	SANDSTONE	
PBPO	PBMS Tool position on CAN	2	
PCCG	PBMS CCL Gain	DB0	
PSTP	PSTC Tool Position on CAN Bus	1	
SHT	Surface Hole Temperature	68	DEGF
System and Miscellaneous			
ALTDPCHAN	Name of alternate depth channel	SpeedCorrectedDepth	
BS	Bit Size	8.750	IN
BSAL	Borehole Salinity	-50000.00	PPM
CSIZ	Current Casing Size	4.500	IN
CWEI	Casing Weight	11.60	LB/F
DFD	Drilling Fluid Density	8.40	LB/G
DO	Depth Offset for Playback	2.0	FT
DORL	Depth Offset for Repeat Analysis	0.0	FT
FLEV	Fluid Level	60.00	FT
MST	Mud Sample Temperature	-50000.00	DEGF
PBVSADP	Use alternate depth channel for playback	NO	
PP	Playback Processing	RECOMPUTE	
RMFS	Resistivity of Mud Filtrate Sample	-50000.0000	OHMM
RW	Resistivity of Connate Water	1.0000	OHMM
TD	Total Depth	8020	FT
TDD	Total Depth - Driller	8100.00	FT
TDL	Total Depth - Logger	8020.00	FT
TWS	Temperature of Connate Water Sample	100.00	DEGF

SCMT-CB PSPT	SRPC-5214-H2-2012-OP1! SRPC-5214-H2-2012-OP1!	RST-C	SRPC-5214-H2-2012-OP1!
Input DLIS Files			
DEFAULT	SCMT_RST_PSP_058LUP	FN:56	PRODUCER 28-Apr-2013 06:39 5932.0 FT 5568.0 FT
DEFAULT	SCMT_RST_PSP_063PUP	FN:61	PRODUCER 28-Apr-2013 09:03 8028.5 FT -35.5 FT
Output DLIS Files			
DEFAULT	SCMT_RST_PSP_064PUP	FN:62	PRODUCER 28-Apr-2013 09:10



PBMS COEFFICIENTS

MAXIS Field Log

Client:	ENCANA OIL & GAS (USA) INC	Tool:	PSP
Field:	MAMM CREEK	Sub Type:	PBMS
Well:	SHIDELER 30-8B (O19EB)	Sensor:	GR
Run date:	28-Apr-2013		

PBMS Gamma Ray

Sonde Serial NB RESISTORS FOR GR SENSOR N.33223,TOOL PBMS-BA0928. SENSOR S/N:
 Sensor Serial NB 33223
 Calib Date ddmmyy 090800
 Matrix Size 12
 Coeff CRC CFE2

GR HV Rt

Rt**0

Rt**1

Rt**0

+.182000000000e+04

+.332000000000e+04

Client: ENCANA OIL & GAS (USA) INC

Field: MAMM CREEK

Well: SHIDELER 30–8B (O19EB)

Run date: 28–Apr–2013

Tool: PSP

Sub Type: PBMS

Sensor: WellTemp RTD

PBMS RTD Well Thermometer

Sonde Serial NB

Sensor Serial NB

Calib Date ddmmyy

Matrix Size

Coeff CRC

COEFFICIENTS FOR RTD THERMOMETER PBMS–B.928 S/N:

928

280612

16

A24E

WTemp Coeff

	Tt**0	Tt**1	Tt**2
Tt**0	–.391987973189E+03	+.191346892512E+03	–.440920753451E+02
	Tt**3	Tt**4	Tt**5
Tt**0	+.957191300908E+01	–.711421725686E+00	0.0

Client: ENCANA OIL & GAS (USA) INC

Field: MAMM CREEK

Well: SHIDELER 30–8B (O19EB)

Run date: 28–Apr–2013

Tool: PSP

Sub Type: PBMS

Sensor: CQG

PBMS Quartz Gauge type F

Sonde Serial NB

Sensor Serial NB

Calib Date ddmmyy

Matrix Size

Coeff CRC

COEFFICIENTS FOR CQG PBMS–B.928 S/N:

928

280612

66

9DC3

Pres Coeff

	Fb**0	Fb**1	Fb**2
Fc**0	+.714463802232E+04	+.183434658655E–01	–.156620073569E–06
Fc**1	–.100638308957E+01	–.119899563644E–04	–.912155899025E–10
Fc**2	+.936268101283E–06	+.423898071451E–10	+.958076371919E–15

Fc**3	+1.185123362373E-11	+2.03107925433E-15	0.0
Fc**4	0.0	0.0	0.0
Fc**5	0.0	0.0	0.0
	Fb**3	Fb**4	Fb**5
Fc**0	-.746577997611E-10	-.588773826860E-15	-.622250441458E-19
Fc**1	-.120636521092E-15	+4.00325894750E-19	0.0
Fc**2	0.0	0.0	0.0
Fc**3	0.0	0.0	0.0
Fc**4	0.0	0.0	0.0
Fc**5	0.0	0.0	0.0

PBMS Quartz Gauge type F

Sonde Serial NB :
 Sensor Serial NB 928
 Calib Date ddmmyy 280612
 Matrix Size 66
 Coeff CRC 283B

Temp Coeff

	Fc**0	Fc**1	Fc**2
Fb**0	+1.117016867873E+03	-.284359629614E-03	+6.04391180345E-08
Fb**1	-.598309140812E-02	+1.182731130848E-07	+1.160166486172E-12
Fb**2	-.307621454576E-07	+3.300601550309E-12	+3.311233548560E-17
Fb**3	-.419658736767E-12	+1.117473708647E-16	0.0
Fb**4	0.0	0.0	0.0
Fb**5	0.0	0.0	0.0
	Fc**3	Fc**4	Fc**5
Fb**0	+1.114322792679E-12	+1.153807711176E-17	-.736714260866E-21
Fb**1	-.528037875456E-18	-.220337637519E-21	0.0
Fb**2	0.0	0.0	0.0
Fb**3	0.0	0.0	0.0
Fb**4	0.0	0.0	0.0
Fb**5	0.0	0.0	0.0

PBMS Quartz Gauge type F

Sonde Serial NB :
 Sensor Serial NB 928
 Calib Date ddmmyy 280612

Calib Date ddmmyy 280612
Matrix Size 16
Coeff CRC 093F

Clock Freq Coeff

	$(Fb'-Fc')^{**0}$	$(Fb'-Fc')^{**1}$	$(Fb'-Fc')^{**2}$
$(Fb'-Fc')^{**0}$	+310874009898E+05	+288920923041E-02	+697940727038E-06
	$(Fb'-Fc')^{**3}$	$(Fb'-Fc')^{**4}$	$(Fb'-Fc')^{**5}$
$(Fb'-Fc')^{**0}$	-.657432344763E-10	-.412920638782E-15	+.213369826099E-20

PBMS Quartz Gauge type F

Sonde Serial NB :
Sensor Serial NB 928
Calib Date ddmmyy 280612
Matrix Size 16
Coeff CRC 8419

Clock Temp Coeff

	$(Fb'-Fc')^{**0}$	$(Fb'-Fc')^{**1}$	$(Fb'-Fc')^{**2}$
$(Fb'-Fc')^{**0}$	+115369519827E+03	-.565338877075E-02	-.333717531829E-07
	$(Fb'-Fc')^{**3}$	$(Fb'-Fc')^{**4}$	$(Fb'-Fc')^{**5}$
$(Fb'-Fc')^{**0}$	-.124387135327E-12	+.713102327208E-16	-.316084316842E-20

Company: ENCANA OIL & GAS (USA) INC

Schlumberger

Well: SHIDELER 30-8B (O19EB)

Field: MAMM CREEK

County: GARFIELD

State: COLORADO

RESERVOIR SATURATION LOG
SIGMA MODE
GR-CCL