




**LEGEND:**

-  EXISTING DITCH
-  1000' OFFSET BOUNDARY
-  WATER WELL

**GREAT WESTERN OIL & GAS COMPANY**

**POSTLE IC OFF-SITE TANK PAD  
SECTION 12, T3N, R68W, 6th P.M.  
160' FSL 681' FWL**



Uintah Engineering & Land Surveying  
85 South 200 East Vernal, Utah 84078  
(435) 789-1017 \* FAX (435) 789-1813



**HYDROLOGY  
MAP**

**04 25 13**  
MONTH DAY YEAR



SCALE: 1" = 1000' DRAWN BY: J.L.H. REVISED: 05-01-13