


K:\ANADARKO\2013\2013_54_LAS_ANIMAS_WELLS_SE COLORADO\GIS\Maps_ABC\Switchman 1647-17-11-H Access.mxd 7/24/2013 9:36:56 AM

**T16S
R47W**




CR 25



SWITCHMAN 1647-17-11-H

Legend

Aerial courtesy of NAIP (2009)

-  Well - Fee - Proposed  Well Pad - Proposed
 Access Road - Proposed

WELL PAD - SWITCHMAN 1647-17-14

**ACCESS ROAD MAP
SWITCHMAN 1647-17-11-H
LOCATED IN SECTION 17
T16S, R47W, 6th P.M.
CHEYENNE COUNTY, COLORADO**

**Anadarko E&P
Onshore LLC**
1099 18th Street
Denver, Colorado 80202



CONSULTING, LLC

SHERIDAN OFFICE
2155 North Main Street
Sheridan, Wyoming 82801
Phone 307-674-0609

LOVELAND OFFICE
1635 Foxtail Drive, Suite 204
Loveland, Colorado 80538
Phone 970-776-4331



SCALE: 1" = 500ft

NAD83 CO-Cft

DRAWN: JELo

DATE: 24 July 2013

REVISED:

DATE: